

EXHIBIT E

PETITION FOR THE ESTABLISHMENT OF SPECIAL
IMPROVEMENT DISTRICT NO. 3
OF THE
RIO GRANDE WATER CONSERVATION DISTRICT

(Individual Petitions to Establish Subdistrict)

**PETITION
TO FORM SPECIAL IMPROVEMENT DISTRICT NO. 3
OF THE RIO GRANDE WATER CONSERVATION DISTRICT**

We the undersigned by our signatures affixed to this petition do hereby affirm and attest that:

1. (We/I) own an interest in real property that includes a well(s) used in whole or in part for irrigation, commercial or industrial purposes within the Conejos Response Area of the Rio Grande Decision Support System, or (we/I) represent owners of real property that includes a well(s) used in whole or in part for irrigation commercial or industrial purposes within the Conejos Response Area of the Rio Grande Decision Support System and (we/I) have the proper legal authority to sign this Petition on the owner's behalf.
2. (We/I) support the formation of Special Improvement District No. 3 and request that the District Court form the Special Improvement District pursuant to the attached Petition and general description of the *conceptual* Plan of Water Management to govern the Special Improvement District.
3. By (my/our) signature hereon (we/I) request that the Rio Grande Water Conservation District petition the District Court to form Special Improvement District No. 3 and include this property within Special Improvement District No.

Special Improvement District Purpose

The overall purpose of this Subdistrict is to provide a community-oriented water management alternative to individual augmentation plans or state-imposed regulations limiting the use of wells in Water Division No. 3. That is, to provide a mechanism through which a group of well users in the Conejos Response Area can work collaboratively to develop and implement a system of self-regulation using economic-based incentives and other management tools that promote responsible groundwater management and that remedies the injury to senior surface water rights that result from groundwater use from Subdistrict wells. The operation of the Plan will comply with the requirements of SB 04-222, codified at section 37-92-501(4), C.R.S. **The Subdistrict will be financed by service and user fees, and special assessments on property within the Subdistrict, and the lands petitioned herein will be benefited by the replacement of injurious depletions to senior water rights, as allowed by statute.** We understand that these service and user fees and special assessments on taxable property within the Subdistrict will be required in order to generate sufficient funds to meet the goals and objectives of the Subdistrict. These methods of financing are authorized by the signatures on this petition without further election, pending approval of the Subdistrict Board of Managers.

As a condition of participation, the Subdistrict will require acceptance of these and other nonmonetary limitations, including limitations on the diversion and use of groundwater, which may be imposed if the Board of Managers determines such limitations necessary to achieve one or more of the Plan objectives. By signing this petition the undersigned agree to accept these limitations if imposed.

In the event the Subdistrict is unable to achieve one or more of its objectives or comply with other court-imposed or state-imposed requirements, all Landowners may have limitations imposed on the use of their Subdistrict Wells for the diversion of groundwater, including complete curtailment of groundwater withdrawals, through administrative rules and regulations by the State of Colorado.

Participation in the Subdistrict is strictly voluntary. Once land is petitioned into the Subdistrict and the Subdistrict is duly formed by Court order, ***the land will remain in the Subdistrict for as long as the Subdistrict is in existence***, even in the event the land is sold or transferred after Subdistrict formation. The Subdistrict will remain in existence, unless dissolved by appropriate legal action, for so long as the Rio Grande Water Conservation District remains in existence. The conditions described above will run with the ownership of the property described in this Petition.

The legal description of the property that is the subject of this petition is described below. Wells within the proposed Subdistrict that are located on or having legal authority to apply groundwater to this property are listed in Table A.

Farm Plan # 300130

Petition No 572101300058

By (our/my) signature hereon, we attest to (our/my) ownership of the wells and described land (or to our/my legal authority to represent an entity that has ownership of the described land), (I/we) indicate our understanding of the foregoing intentions and purposes of the Subdistrict, and respectfully request that the same be formed pursuant to applicable statutes by the District Court. The Subdistrict's water management plan will be monitored and updated to respond to changes in climatic or hydrologic conditions or new information from *bona fide* studies or models.

Name(s): _____ Date _____

SHAWCROFT BRETT J

Signature Brett J. Shawcroft 5-1-16

SHAWCROFT TANNA

Signature Tanna Shawcroft 5-1-16

Signature _____

Address 21732 US HIGHWAY 285; LA JARA, CO 811409430

Parcel 572101300058; W1/2 SW1/4 SW1/4 1-35-9 TNA 19.68 ALSO: PARCEL LYING N OF & ADJ ABOVE TR 643 FT FR E TO W & 55 FT WIDE AT E as referenced on Book _____, Page _____ and/or Reception #2501002238 (Conejos County) 327.34 total acres

Table A

WDID	Structure Name	Permit	Percent Responsibility	List Any Additional Well Owners
2105158	W0658 WELL NO 01	1141-R	100	

As the circulator of this petition, I attest that each of the signatories hereon was provided with a copy of the Subdistrict conceptual Plan of Water Management and a copy of the Subdistrict Petition for Establishment describing in greater detail the background and basis for the formation of the Subdistrict and that the signatories on this petition were subscribed before me voluntarily and with knowledge of the purposes for the formation of the Subdistrict

Printed Name of Circulator _____

Signature _____

Date _____

*The legally authorized representatives must execute petitions on behalf of Corporations, Limited Partnerships, LLC's, LLP's, etc. A person signing the petition on behalf of any Corporation, Limited Partnership, LLC, LLP, etc. must present an affidavit attesting to the approval of the petition by the entity's Board of Directors, President, CEO, or other authorized officer(s).

**This petition must be executed by all record owners of the described property. Petitions will be compared against the records on file with Conejos County and will be deemed valid only if the signatories exactly match the owners of record, as reflected by county records, and if the signers of the petition agree to be responsible for the above represented percentage of costs, fees and post-plan depletions from the well(s) identified in this petition. Percent responsibility can be amended by owner after Subdistrict formation with Board of Managers approval. If less than all of the record owners sign this petition, or if someone other than the record owner signs this petition, except as set forth above, the petition will be deemed invalid.

printed 4/26/2016

**PETITION
TO FORM SPECIAL IMPROVEMENT DISTRICT NO. 3
OF THE RIO GRANDE WATER CONSERVATION DISTRICT**

We the undersigned by our signatures affixed to this petition do hereby affirm and attest that:

1. (We/I) own an interest in real property that includes a well(s) used in whole or in part for irrigation, commercial or industrial purposes within the Conejos Response Area of the Rio Grande Decision Support System, or (we/I) represent owners of real property that includes a well(s) used in whole or in part for irrigation commercial or industrial purposes within the Conejos Response Area of the Rio Grande Decision Support System and (we/I) have the proper legal authority to sign this Petition on the owner's behalf.
2. (We/I) support the formation of Special Improvement District No. 3 and request that the District Court form the Special Improvement District pursuant to the attached Petition and general description of the *conceptual* Plan of Water Management to govern the Special Improvement District.
3. By (my/our) signature hereon (we/I) request that the Rio Grande Water Conservation District petition the District Court to form Special Improvement District No. 3 and include this property within Special Improvement District No.

Special Improvement District Purpose

The overall purpose of this Subdistrict is to provide a community-oriented water management alternative to individual augmentation plans or state-imposed regulations limiting the use of wells in Water Division No. 3. That is, to provide a mechanism through which a group of well users in the Conejos Response Area can work collaboratively to develop and implement a system of self-regulation using economic-based incentives and other management tools that promote responsible groundwater management and that remedies the injury to senior surface water rights that result from groundwater use from Subdistrict wells. The operation of the Plan will comply with the requirements of SB 04-222, codified at section 37-92-501(4), C.R.S. **The Subdistrict will be financed by service and user fees, and special assessments on property within the Subdistrict, and the lands petitioned herein will be benefited by the replacement of injurious depletions to senior water rights, as allowed by statute.** We understand that these service and user fees and special assessments on taxable property within the Subdistrict will be required in order to generate sufficient funds to meet the goals and objectives of the Subdistrict. These methods of financing are authorized by the signatures on this petition without further election, pending approval of the Subdistrict Board of Managers.

As a condition of participation, the Subdistrict will require acceptance of these and other nonmonetary limitations, including limitations on the diversion and use of groundwater, which may be imposed if the Board of Managers determines such limitations necessary to achieve one or more of the Plan objectives. By signing this petition the undersigned agree to accept these limitations if imposed.

In the event the Subdistrict is unable to achieve one or more of its objectives or comply with other court-imposed or state-imposed requirements, all Landowners may have limitations imposed on the use of their Subdistrict Wells for the diversion of groundwater, including complete curtailment of groundwater withdrawals, through administrative rules and regulations by the State of Colorado.

Participation in the Subdistrict is strictly voluntary. Once land is petitioned into the Subdistrict and the Subdistrict is duly formed by Court order, ***the land will remain in the Subdistrict for as long as the Subdistrict is in existence***, even in the event the land is sold or transferred after Subdistrict formation. The Subdistrict will remain in existence, unless dissolved by appropriate legal action, for so long as the Rio Grande Water Conservation District remains in existence. The conditions described above will run with the ownership of the property described in this Petition.

The legal description of the property that is the subject of this petition is described below. Wells within the proposed Subdistrict that are located on or having legal authority to apply groundwater to this property are listed in Table A.

Farm Plan # 300790

Petition No 572111200956

By (our/my) signature hereon, we attest to (our/my) ownership of the wells and described land (or to our/my legal authority to represent an entity that has ownership of the described land), (I/we) indicate our understanding of the foregoing intentions and purposes of the Subdistrict, and respectfully request that the same be formed pursuant to applicable statutes by the District Court. The Subdistrict's water management plan will be monitored and updated to respond to changes in climatic or hydrologic conditions or new information from bona fide studies or models.

Name(s): _____ Date _____

LA JARA CEMETERY ASSOCIATION, THE Signature Steve Shawcroft 6-27-16

Signature Lynnae Shawcroft 6-27-16

Signature Mike Shawcroft 6-27-16

Address PO BOX 282, LA JARA, CO 811400282

Parcel 572111200956: TR IN NW1/4 11-35-9 DES: COM AT A PT 23 CHNS (1518') WFR NE COR NW1/4 11 TH W 11.75 CHNS (775.5') TH S as referenced on Book 28, Page 264 and/or Reception # _____ (Conejos County) 10 total acres

Table A

WDID	Structure Name	Permit	Percent Responsibility	List Any Additional Well Owners
2105318	W1368 WELL NO 02	-	100	

As the circulator of this petition, I attest that each of the signatories hereon was provided with a copy of the Subdistrict conceptual Plan of Water Management and a copy of the Subdistrict Petition for Establishment describing in greater detail the background and basis for the formation of the Subdistrict and that the signatories on this petition were subscribed before me voluntarily and with knowledge of the purposes for the formation of the Subdistrict

Printed Name of Circulator _____ Signature _____ Date _____

*The legally authorized representatives must execute petitions on behalf of Corporations, Limited Partnerships, LLC's, LLP's, etc. A person signing the petition on behalf of any Corporation, Limited Partnership, LLC, LLP, etc. must present an affidavit attesting to the approval of the petition by the entity's Board of Directors, President, CEO, or other authorized officer(s).

**This petition must be executed by all record owners of the described property. Petitions will be compared against the records on file with Conejos County and will be deemed valid only if the signatories exactly match the owners of record, as reflected by county records, and if the signers of the petition agree to be responsible for the above represented percentage of costs, fees and post-plan depletions from the well(s) identified in this petition. Percent responsibility can be amended by owner after Subdistrict formation with Board of Managers approval. If less than all of the record owners sign this petition, or if someone other than the record owner signs this petition, except as set forth above, the petition will be deemed invalid.

printed 4/26/2016

**PETITION
TO FORM SPECIAL IMPROVEMENT DISTRICT NO. 3
OF THE RIO GRANDE WATER CONSERVATION DISTRICT**

We the undersigned by our signatures affixed to this petition do hereby affirm and attest that:

1. (We/I) own an interest in real property that includes a well(s) used in whole or in part for irrigation, commercial or industrial purposes within the Conejos Response Area of the Rio Grande Decision Support System, or (we/I) represent owners of real property that includes a well(s) used in whole or in part for irrigation commercial or industrial purposes within the Conejos Response Area of the Rio Grande Decision Support System and (we/I) have the proper legal authority to sign this Petition on the owner's behalf.
 2. (We/I) support the formation of Special Improvement District No. 3 and request that the District Court form the Special Improvement District pursuant to the attached Petition and general description of the *conceptual* Plan of Water Management to govern the Special Improvement District.
 3. By (my/our) signature hereon (we/I) request that the Rio Grande Water Conservation District petition the District Court to form Special Improvement District No. 3 and include this property within Special Improvement District No.
-

Special Improvement District Purpose

The overall purpose of this Subdistrict is to provide a community-oriented water management alternative to individual augmentation plans or state-imposed regulations limiting the use of wells in Water Division No. 3. That is, to provide a mechanism through which a group of well users in the Conejos Response Area can work collaboratively to develop and implement a system of self-regulation using economic-based incentives and other management tools that promote responsible groundwater management and that remedies the injury to senior surface water rights that result from groundwater use from Subdistrict wells. The operation of the Plan will comply with the requirements of SB 04-222, codified at section 37-92-501(4), C.R.S. **The Subdistrict will be financed by service and user fees, and special assessments on property within the Subdistrict, and the lands petitioned herein will be benefited by the replacement of injurious depletions to senior water rights, as allowed by statute.** We understand that these service and user fees and special assessments on taxable property within the Subdistrict will be required in order to generate sufficient funds to meet the goals and objectives of the Subdistrict. These methods of financing are authorized by the signatures on this petition without further election, pending approval of the Subdistrict Board of Managers.

As a condition of participation, the Subdistrict will require acceptance of these and other nonmonetary limitations, including limitations on the diversion and use of groundwater, which may be imposed if the Board of Managers determines such limitations necessary to achieve one or more of the Plan objectives. By signing this petition the undersigned agree to accept these limitations if imposed.

In the event the Subdistrict is unable to achieve one or more of its objectives or comply with other court-imposed or state-imposed requirements, all Landowners may have limitations imposed on the use of their Subdistrict Wells for the diversion of groundwater, including complete curtailment of groundwater withdrawals, through administrative rules and regulations by the State of Colorado.

Participation in the Subdistrict is strictly voluntary. Once land is petitioned into the Subdistrict and the Subdistrict is duly formed by Court order, ***the land will remain in the Subdistrict for as long as the Subdistrict is in existence***, even in the event the land is sold or transferred after Subdistrict formation. The Subdistrict will remain in existence, unless dissolved by appropriate legal action, for so long as the Rio Grande Water Conservation District remains in existence. The conditions described above will run with the ownership of the property described in this Petition.

The legal description of the property that is the subject of this petition is described below. Wells within the proposed Subdistrict that are located on or having legal authority to apply groundwater to this property are listed in Table A.

Farm Plan # 300450

Petition No 572112100002

By (our/my) signature hereon, we attest to (our/my) ownership of the wells and described land (or to our/my legal authority to represent an entity that has ownership of the described land), (I/we) indicate our understanding of the foregoing intentions and purposes of the Subdistrict, and respectfully request that the same be formed pursuant to applicable statutes by the District Court. The Subdistrict's water management plan will be monitored and updated to respond to changes in climatic or hydrologic conditions or new information from *bona fide* studies or models.

Name(s): _____ Date _____

SHAWCROFT JAMES L Signature James L. Shawcroft 4-29-16

SHAWCROFT CARLA R Signature Carla R. Shawcroft 4-29-16

Signature _____

Address PO BOX 448; MANASSA, CO 811410448

Parcel 572112100002: S1/2 NE1/4 NE1/4 & N 25 AC OF SE1/4 NE1/4 12-35-9 B316 P475 as referenced on Book _____, Page _____ and/or Reception # 187290 (Conejos County) 45 total acres

Table A

WDID	Structure Name	Permit	Percent Responsibility	List Any Additional Well Owners
2105023	82CW008 WELL NO 01R	12519-R	25	

As the circulator of this petition, I attest that each of the signatories hereon was provided with a copy of the Subdistrict conceptual Plan of Water Management and a copy of the Subdistrict Petition for Establishment describing in greater detail the background and basis for the formation of the Subdistrict and that the signatories on this petition were subscribed before me voluntarily and with knowledge of the purposes for the formation of the Subdistrict

 Printed Name of Circulator Signature Date

*The legally authorized representatives must execute petitions on behalf of Corporations, Limited Partnerships, LLC's, LLP's, etc. A person signing the petition on behalf of any Corporation, Limited Partnership, LLC, LLP, etc. must present an affidavit attesting to the approval of the petition by the entity's Board of Directors, President, CEO, or other authorized officer(s).

**This petition must be executed by all record owners of the described property. Petitions will be compared against the records on file with Conejos County and will be deemed valid only if the signatories exactly match the owners of record, as reflected by county records, and if the signers of the petition agree to be responsible for the above represented percentage of costs, fees and post-plan depletions from the well(s) identified in this petition. Percent responsibility can be amended by owner after Subdistrict formation with Board of Managers approval. If less than all of the record owners sign this petition, or if someone other than the record owner signs this petition, except as set forth above, the petition will be deemed invalid.

printed 3/30/2016

**PETITION
TO FORM SPECIAL IMPROVEMENT DISTRICT NO. 3
OF THE RIO GRANDE WATER CONSERVATION DISTRICT**

We the undersigned by our signatures affixed to this petition do hereby affirm and attest that:

1. (We/I) own an interest in real property that includes a well(s) used in whole or in part for irrigation, commercial or industrial purposes within the Conejos Response Area of the Rio Grande Decision Support System, or (we/I) represent owners of real property that includes a well(s) used in whole or in part for irrigation commercial or industrial purposes within the Conejos Response Area of the Rio Grande Decision Support System and (we/I) have the proper legal authority to sign this Petition on the owner's behalf.
2. (We/I) support the formation of Special Improvement District No. 3 and request that the District Court form the Special Improvement District pursuant to the attached Petition and general description of the *conceptual* Plan of Water Management to govern the Special Improvement District.
3. By (my/our) signature hereon (we/I) request that the Rio Grande Water Conservation District petition the District Court to form Special Improvement District No. 3 and include this property within Special Improvement District No.

Special Improvement District Purpose

The overall purpose of this Subdistrict is to provide a community-oriented water management alternative to individual augmentation plans or state-imposed regulations limiting the use of wells in Water Division No. 3. That is, to provide a mechanism through which a group of well users in the Conejos Response Area can work collaboratively to develop and implement a system of self-regulation using economic-based incentives and other management tools that promote responsible groundwater management and that remedies the injury to senior surface water rights that result from groundwater use from Subdistrict wells. The operation of the Plan will comply with the requirements of SB 04-222, codified at section 37-92-501(4), C.R.S. **The Subdistrict will be financed by service and user fees, and special assessments on property within the Subdistrict, and the lands petitioned herein will be benefited by the replacement of injurious depletions to senior water rights, as allowed by statute.** We understand that these service and user fees and special assessments on taxable property within the Subdistrict will be required in order to generate sufficient funds to meet the goals and objectives of the Subdistrict. These methods of financing are authorized by the signatures on this petition without further election, pending approval of the Subdistrict Board of Managers.

As a condition of participation, the Subdistrict will require acceptance of these and other nonmonetary limitations, including limitations on the diversion and use of groundwater, which may be imposed if the Board of Managers determines such limitations necessary to achieve one or more of the Plan objectives. By signing this petition the undersigned agree to accept these limitations if imposed.

In the event the Subdistrict is unable to achieve one or more of its objectives or comply with other court-imposed or state-imposed requirements, all Landowners may have limitations imposed on the use of their Subdistrict Wells for the diversion of groundwater, including complete curtailment of groundwater withdrawals, through administrative rules and regulations by the State of Colorado.

Participation in the Subdistrict is strictly voluntary. Once land is petitioned into the Subdistrict and the Subdistrict is duly formed by Court order, ***the land will remain in the Subdistrict for as long as the Subdistrict is in existence***, even in the event the land is sold or transferred after Subdistrict formation. The Subdistrict will remain in existence, unless dissolved by appropriate legal action, for so long as the Rio Grande Water Conservation District remains in existence. The conditions described above will run with the ownership of the property described in this Petition.

The legal description of the property that is the subject of this petition is described below. Wells within the proposed Subdistrict that are located on or having legal authority to apply groundwater to this property are listed in Table A.

Farm Plan # 300510

Petition No 572112100003

By (our/my) signature hereon, we attest to (our/my) ownership of the wells and described land (or to our/my legal authority to represent an entity that has ownership of the described land), (I/we) indicate our understanding of the foregoing intentions and purposes of the Subdistrict, and respectfully request that the same be formed pursuant to applicable statutes by the District Court. The Subdistrict's water management plan will be monitored and updated to respond to changes in climatic or hydrologic conditions or new information from *bona fide* studies or models.

Name(s): _____ Date _____

SHAWCROFT STEVEN LARRY Signature Steven Larry Shawcroft 9-7-16

SHAWCROFT LYNNAE ANNETTE Signature Lynnae Annette Shawcroft 9-7-16

Signature _____

Address 17045 COUNTY ROAD W.5; LA JARA, CO 811409408

Parcel 572112100003: SE1/4 NW1/4 NE1/4 12-35-9 TNA 10 NE1/4 SW1/4 NE1/4 12-35-9 TNA 10 E1/2 NW1/4 SW1/4 NE1/4 12-35-9 TNA 5 as referenced on Book _____, Page _____ and/or Reception # 10001607 . (Conejos County) 79.9 total acres

Table A

WDID	Structure Name	Permit	Percent Responsibility	List Any Additional Well Owners
2105023	82CW008 WELL NO 01R	12519-R	25	

As the circulator of this petition, I attest that each of the signatories hereon was provided with a copy of the Subdistrict conceptual Plan of Water Management and a copy of the Subdistrict Petition for Establishment describing in greater detail the background and basis for the formation of the Subdistrict and that the signatories on this petition were subscribed before me voluntarily and with knowledge of the purposes for the formation of the Subdistrict

Printed Name of Circulator

Signature

Date

*The legally authorized representatives must execute petitions on behalf of Corporations, Limited Partnerships, LLC's, LLP's, etc. A person signing the petition on behalf of any Corporation, Limited Partnership, LLC, LLP, etc. must present an affidavit attesting to the approval of the petition by the entity's Board of Directors, President, CEO, or other authorized officer(s).

**This petition must be executed by all record owners of the described property. Petitions will be compared against the records on file with Conejos County and will be deemed valid only if the signatories exactly match the owners of record, as reflected by county records, and if the signers of the petition agree to be responsible for the above represented percentage of costs, fees and post-plan depletions from the well(s) identified in this petition. Percent responsibility can be amended by owner after Subdistrict formation with Board of Managers approval. If less than all of the record owners sign this petition, or if someone other than the record owner signs this petition, except as set forth above, the petition will be deemed invalid.

printed 8/30/2016

**PETITION
TO FORM SPECIAL IMPROVEMENT DISTRICT NO. 3
OF THE RIO GRANDE WATER CONSERVATION DISTRICT**

We the undersigned by our signatures affixed to this petition do hereby affirm and attest that:

1. (We/I) own an interest in real property that includes a well(s) used in whole or in part for irrigation, commercial or industrial purposes within the Conejos Response Area of the Rio Grande Decision Support System, or (we/I) represent owners of real property that includes a well(s) used in whole or in part for irrigation commercial or industrial purposes within the Conejos Response Area of the Rio Grande Decision Support System and (we/I) have the proper legal authority to sign this Petition on the owner's behalf.
2. (We/I) support the formation of Special Improvement District No. 3 and request that the District Court form the Special Improvement District pursuant to the attached Petition and general description of the *conceptual* Plan of Water Management to govern the Special Improvement District.
3. By (my/our) signature hereon (we/I) request that the Rio Grande Water Conservation District petition the District Court to form Special Improvement District No. 3 and include this property within Special Improvement District No.

Special Improvement District Purpose

The overall purpose of this Subdistrict is to provide a community-oriented water management alternative to individual augmentation plans or state-imposed regulations limiting the use of wells in Water Division No. 3. That is, to provide a mechanism through which a group of well users in the Conejos Response Area can work collaboratively to develop and implement a system of self-regulation using economic-based incentives and other management tools that promote responsible groundwater management and that remedies the injury to senior surface water rights that result from groundwater use from Subdistrict wells. The operation of the Plan will comply with the requirements of SB 04-222, codified at section 37-92-501(4), C.R.S. **The Subdistrict will be financed by service and user fees, and special assessments on property within the Subdistrict, and the lands petitioned herein will be benefited by the replacement of injurious depletions to senior water rights, as allowed by statute.** We understand that these service and user fees and special assessments on taxable property within the Subdistrict will be required in order to generate sufficient funds to meet the goals and objectives of the Subdistrict. These methods of financing are authorized by the signatures on this petition without further election, pending approval of the Subdistrict Board of Managers.

As a condition of participation, the Subdistrict will require acceptance of these and other nonmonetary limitations, including limitations on the diversion and use of groundwater, which may be imposed if the Board of Managers determines such limitations necessary to achieve one or more of the Plan objectives. By signing this petition the undersigned agree to accept these limitations if imposed.

In the event the Subdistrict is unable to achieve one or more of its objectives or comply with other court-imposed or state-imposed requirements, all Landowners may have limitations imposed on the use of their Subdistrict Wells for the diversion of groundwater, including complete curtailment of groundwater withdrawals, through administrative rules and regulations by the State of Colorado.

Participation in the Subdistrict is strictly voluntary. Once land is petitioned into the Subdistrict and the Subdistrict is duly formed by Court order, ***the land will remain in the Subdistrict for as long as the Subdistrict is in existence***, even in the event the land is sold or transferred after Subdistrict formation. The Subdistrict will remain in existence, unless dissolved by appropriate legal action, for so long as the Rio Grande Water Conservation District remains in existence. The conditions described above will run with the ownership of the property described in this Petition.

The legal description of the property that is the subject of this petition is described below. Wells within the proposed Subdistrict that are located on or having legal authority to apply groundwater to this property are listed in Table A.

Farm Plan # 300450

Petition No 572112400102

By (our/my) signature hereon, we attest to (our/my) ownership of the wells and described land (or to our/my legal authority to represent an entity that has ownership of the described land), (I/we) indicate our understanding of the foregoing intentions and purposes of the Subdistrict, and respectfully request that the same be formed pursuant to applicable statutes by the District Court. The Subdistrict's water management plan will be monitored and updated to respond to changes in climatic or hydrologic conditions or new information from *bona fide* studies or models.

Name(s):	_____	Signature	_____	Date	_____
	<u>SHAWCROFT JAMES L</u>		<u>James L Shawcroft</u>		<u>4-29-16</u>
	<u>SHAWCROFT CARLA R</u>		<u>Carla R Shawcroft</u>		<u>4-29-16</u>
		Signature	_____		_____

Address PO BOX 448; MANASSA, CO 811410448

Parcel 572112400102: A TR OF LAND IN SE1/4 12-35-9 BEG AT A PT BET RNGS 9 & 10 IN 35-9 WH SE COR SEC 12 BRS S0*3'E 873FT TH N0*3'W as referenced on Book _____, Page _____ and/or Reception # 2501002237 (Conejos County) 52.48 total acres

Table A

WDD	Structure Name	Permit	Percent Responsibility	List Any Additional Well Owners
2105023	82CW008 WELL NO 01R	12519-R	25	

As the circulator of this petition, I attest that each of the signatories hereon was provided with a copy of the Subdistrict conceptual Plan of Water Management and a copy of the Subdistrict Petition for Establishment describing in greater detail the background and basis for the formation of the Subdistrict and that the signatories on this petition were subscribed before me voluntarily and with knowledge of the purposes for the formation of the Subdistrict

Printed Name of Circulator	Signature	Date
----------------------------	-----------	------

*The legally authorized representatives must execute petitions on behalf of Corporations, Limited Partnerships, LLC's, LLP's, etc. A person signing the petition on behalf of any Corporation, Limited Partnership, LLC, LLP, etc. must present an affidavit attesting to the approval of the petition by the entity's Board of Directors, President, CEO, or other authorized officer(s).

**This petition must be executed by all record owners of the described property. Petitions will be compared against the records on file with Conejos County and will be deemed valid only if the signatories exactly match the owners of record, as reflected by county records, and if the signers of the petition agree to be responsible for the above represented percentage of costs, fees and post-plan depletions from the well(s) identified in this petition. Percent responsibility can be amended by owner after Subdistrict formation with Board of Managers approval. If less than all of the record owners sign this petition, or if someone other than the record owner signs this petition, except as set forth above, the petition will be deemed invalid.

printed 3/30/2016

**PETITION
TO FORM SPECIAL IMPROVEMENT DISTRICT NO. 3
OF THE RIO GRANDE WATER CONSERVATION DISTRICT**

We the undersigned by our signatures affixed to this petition do hereby affirm and attest that:

1. (We/I) own an interest in real property that includes a well(s) used in whole or in part for irrigation, commercial or industrial purposes within the Conejos Response Area of the Rio Grande Decision Support System, or (we/I) represent owners of real property that includes a well(s) used in whole or in part for irrigation commercial or industrial purposes within the Conejos Response Area of the Rio Grande Decision Support System and (we/I) have the proper legal authority to sign this Petition on the owner's behalf.
2. (We/I) support the formation of Special Improvement District No. 3 and request that the District Court form the Special Improvement District pursuant to the attached Petition and general description of the *conceptual* Plan of Water Management to govern the Special Improvement District.
3. By (my/our) signature hereon (we/I) request that the Rio Grande Water Conservation District petition the District Court to form Special Improvement District No. 3 and include this property within Special Improvement District No.

Special Improvement District Purpose

The overall purpose of this Subdistrict is to provide a community-oriented water management alternative to individual augmentation plans or state-imposed regulations limiting the use of wells in Water Division No. 3. That is, to provide a mechanism through which a group of well users in the Conejos Response Area can work collaboratively to develop and implement a system of self-regulation using economic-based incentives and other management tools that promote responsible groundwater management and that remedies the injury to senior surface water rights that result from groundwater use from Subdistrict wells. The operation of the Plan will comply with the requirements of SB 04-222, codified at section 37-92-501(4), C.R.S. **The Subdistrict will be financed by service and user fees, and special assessments on property within the Subdistrict, and the lands petitioned herein will be benefited by the replacement of injurious depletions to senior water rights, as allowed by statute.** We understand that these service and user fees and special assessments on taxable property within the Subdistrict will be required in order to generate sufficient funds to meet the goals and objectives of the Subdistrict. These methods of financing are authorized by the signatures on this petition without further election, pending approval of the Subdistrict Board of Managers.

As a condition of participation, the Subdistrict will require acceptance of these and other nonmonetary limitations, including limitations on the diversion and use of groundwater, which may be imposed if the Board of Managers determines such limitations necessary to achieve one or more of the Plan objectives. By signing this petition the undersigned agree to accept these limitations if imposed.

In the event the Subdistrict is unable to achieve one or more of its objectives or comply with other court-imposed or state-imposed requirements, all Landowners may have limitations imposed on the use of their Subdistrict Wells for the diversion of groundwater, including complete curtailment of groundwater withdrawals, through administrative rules and regulations by the State of Colorado.

Participation in the Subdistrict is strictly voluntary. Once land is petitioned into the Subdistrict and the Subdistrict is duly formed by Court order, ***the land will remain in the Subdistrict for as long as the Subdistrict is in existence***, even in the event the land is sold or transferred after Subdistrict formation. The Subdistrict will remain in existence, unless dissolved by appropriate legal action, for so long as the Rio Grande Water Conservation District remains in existence. The conditions described above will run with the ownership of the property described in this Petition.

The legal description of the property that is the subject of this petition is described below. Wells within the proposed Subdistrict that are located on or having legal authority to apply groundwater to this property are listed in Table A.

Farm Plan # 300900

Petition No 572113300020

By (our/my) signature hereon, we attest to (our/my) ownership of the wells and described land (or to our/my legal authority to represent an entity that has ownership of the described land), (I/we) indicate our understanding of the foregoing intentions and purposes of the Subdistrict, and respectfully request that the same be formed pursuant to applicable statutes by the District Court. The Subdistrict's water management plan will be monitored and updated to respond to changes in climatic or hydrologic conditions or new information from *bona fide* studies or models.

Name(s): _____

SHAWCROFT MARY LOUISE

Signature

Date

7/11/16

SHAWCROFT BRETT LEWIS

Signature

7/11/16

Signature _____

Address 19049 COUNTY ROAD 17.2; LA JARA, CO 811409554

Parcel 572113300020: SW1/4 SW1/4 13-35-9 TNA 40 R2501-1612-3 R14000415 as referenced on Book _____, Page _____ and/or Reception # 14000415. (Conejos County) 40 total acres

Table A

WDD	Structure Name	Permit	Percent Responsibility	List Any Additional Well Owners
2105429	W1849 WELL NO 01	4165-F	50	

As the circulator of this petition, I attest that each of the signatories hereon was provided with a copy of the Subdistrict conceptual Plan of Water Management and a copy of the Subdistrict Petition for Establishment describing in greater detail the background and basis for the formation of the Subdistrict and that the signatories on this petition were subscribed before me voluntarily and with knowledge of the purposes for the formation of the Subdistrict

Printed Name of Circulator _____

Signature _____

Date _____

*The legally authorized representatives must execute petitions on behalf of Corporations, Limited Partnerships, LLC's, LLP's, etc. A person signing the petition on behalf of any Corporation, Limited Partnership, LLC, LLP, etc. must present an affidavit attesting to the approval of the petition by the entity's Board of Directors, President, CEO, or other authorized officer(s).

**This petition must be executed by all record owners of the described property. Petitions will be compared against the records on file with Conejos County and will be deemed valid only if the signatories exactly match the owners of record, as reflected by county records, and if the signers of the petition agree to be responsible for the above represented percentage of costs, fees and post-plan depletions from the well(s) identified in this petition. Percent responsibility can be amended by owner after Subdistrict formation with Board of Managers approval. If less than all of the record owners sign this petition, or if someone other than the record owner signs this petition, except as set forth above, the petition will be deemed invalid.

printed 7/11/2016

**PETITION
TO FORM SPECIAL IMPROVEMENT DISTRICT NO. 3
OF THE RIO GRANDE WATER CONSERVATION DISTRICT**

We the undersigned by our signatures affixed to this petition do hereby affirm and attest that:

1. (We/I) own an interest in real property that includes a well(s) used in whole or in part for irrigation, commercial or industrial purposes within the Conejos Response Area of the Rio Grande Decision Support System, or (we/I) represent owners of real property that includes a well(s) used in whole or in part for irrigation commercial or industrial purposes within the Conejos Response Area of the Rio Grande Decision Support System and (we/I) have the proper legal authority to sign this Petition on the owner's behalf.
2. (We/I) support the formation of Special Improvement District No. 3 and request that the District Court form the Special Improvement District pursuant to the attached Petition and general description of the *conceptual* Plan of Water Management to govern the Special Improvement District.
3. By (my/our) signature hereon (we/I) request that the Rio Grande Water Conservation District petition the District Court to form Special Improvement District No. 3 and include this property within Special Improvement District No.

Special Improvement District Purpose

The overall purpose of this Subdistrict is to provide a community-oriented water management alternative to individual augmentation plans or state-imposed regulations limiting the use of wells in Water Division No. 3. That is, to provide a mechanism through which a group of well users in the Conejos Response Area can work collaboratively to develop and implement a system of self-regulation using economic-based incentives and other management tools that promote responsible groundwater management and that remedies the injury to senior surface water rights that result from groundwater use from Subdistrict wells. The operation of the Plan will comply with the requirements of SB 04-222, codified at section 37-92-501(4), C.R.S. **The Subdistrict will be financed by service and user fees, and special assessments on property within the Subdistrict, and the lands petitioned herein will be benefited by the replacement of injurious depletions to senior water rights, as allowed by statute.** We understand that these service and user fees and special assessments on taxable property within the Subdistrict will be required in order to generate sufficient funds to meet the goals and objectives of the Subdistrict. These methods of financing are authorized by the signatures on this petition without further election, pending approval of the Subdistrict Board of Managers.

As a condition of participation, the Subdistrict will require acceptance of these and other nonmonetary limitations, including limitations on the diversion and use of groundwater, which may be imposed if the Board of Managers determines such limitations necessary to achieve one or more of the Plan objectives. By signing this petition the undersigned agree to accept these limitations if imposed.

In the event the Subdistrict is unable to achieve one or more of its objectives or comply with other court-imposed or state-imposed requirements, all Landowners may have limitations imposed on the use of their Subdistrict Wells for the diversion of groundwater, including complete curtailment of groundwater withdrawals, through administrative rules and regulations by the State of Colorado.

Participation in the Subdistrict is strictly voluntary. Once land is petitioned into the Subdistrict and the Subdistrict is duly formed by Court order, ***the land will remain in the Subdistrict for as long as the Subdistrict is in existence***, even in the event the land is sold or transferred after Subdistrict formation. The Subdistrict will remain in existence, unless dissolved by appropriate legal action, for so long as the Rio Grande Water Conservation District remains in existence. The conditions described above will run with the ownership of the property described in this Petition.

The legal description of the property that is the subject of this petition is described below. Wells within the proposed Subdistrict that are located on or having legal authority to apply groundwater to this property are listed in Table A.

Farm Plan # 300900

Petition No 572114400053

By (our/my) signature hereon, we attest to (our/my) ownership of the wells and described land (or to our/my legal authority to represent an entity that has ownership of the described land), (I/we) indicate our understanding of the foregoing intentions and purposes of the Subdistrict, and respectfully request that the same be formed pursuant to applicable statutes by the District Court. The Subdistrict's water management plan will be monitored and updated to respond to changes in climatic or hydrologic conditions or new information from *bona fide* studies or models.

Name(s): _____

SHAWCROFT MARY LOUISE

Signature

Mary Louise Shawcroft 7/11/16

Date

SHAWCROFT BRETT LEWIS

Signature

Brett Lewis Shawcroft 7/11/16

Signature _____

Address 19049 COUNTY ROAD 17.2; LA JARA, CO 811409554

Parcel 572114400053: FR 30 A NE1/4 NW1/4 & NW1/4 NW1/4 24-35-9 DES AS: BEG AT A PT ON N BDY 24-35-9 495 FT S89*37'E OF NW COR as referenced on Book _____, Page _____ and/or Reception # 14000415. (Conejos County) 63.8 total acres

Table A

WDID	Structure Name	Permit	Percent Responsibility	List Any Additional Well Owners
2105429	W1849 WELL NO 01	4165-F	50	

As the circulator of this petition, I attest that each of the signatories hereon was provided with a copy of the Subdistrict conceptual Plan of Water Management and a copy of the Subdistrict Petition for Establishment describing in greater detail the background and basis for the formation of the Subdistrict and that the signatories on this petition were subscribed before me voluntarily and with knowledge of the purposes for the formation of the Subdistrict

Printed Name of Circulator

Signature

Date

*The legally authorized representatives must execute petitions on behalf of Corporations, Limited Partnerships, LLC's, LLP's, etc. A person signing the petition on behalf of any Corporation, Limited Partnership, LLC, LLP, etc. must present an affidavit attesting to the approval of the petition by the entity's Board of Directors, President, CEO, or other authorized officer(s).

**This petition must be executed by all record owners of the described property. Petitions will be compared against the records on file with Conejos County and will be deemed valid only if the signatories exactly match the owners of record, as reflected by county records, and if the signers of the petition agree to be responsible for the above represented percentage of costs, fees and post-plan depletions from the well(s) identified in this petition. Percent responsibility can be amended by owner after Subdistrict formation with Board of Managers approval. If less than all of the record owners sign this petition, or if someone other than the record owner signs this petition, except as set forth above, the petition will be deemed invalid.

printed 7/11/2016

**PETITION
TO FORM SPECIAL IMPROVEMENT DISTRICT NO. 3
OF THE RIO GRANDE WATER CONSERVATION DISTRICT**

We the undersigned by our signatures affixed to this petition do hereby affirm and attest that:

1. (We/I) own an interest in real property that includes a well(s) used in whole or in part for irrigation, commercial or industrial purposes within the Conejos Response Area of the Rio Grande Decision Support System, or (we/I) represent owners of real property that includes a well(s) used in whole or in part for irrigation commercial or industrial purposes within the Conejos Response Area of the Rio Grande Decision Support System and (we/I) have the proper legal authority to sign this Petition on the owner's behalf.
2. (We/I) support the formation of Special Improvement District No. 3 and request that the District Court form the Special Improvement District pursuant to the attached Petition and general description of the *conceptual* Plan of Water Management to govern the Special Improvement District.
3. By (my/our) signature hereon (we/I) request that the Rio Grande Water Conservation District petition the District Court to form Special Improvement District No. 3 and include this property within Special Improvement District No.

Special Improvement District Purpose

The overall purpose of this Subdistrict is to provide a community-oriented water management alternative to individual augmentation plans or state-imposed regulations limiting the use of wells in Water Division No. 3. That is, to provide a mechanism through which a group of well users in the Conejos Response Area can work collaboratively to develop and implement a system of self-regulation using economic-based incentives and other management tools that promote responsible groundwater management and that remedies the injury to senior surface water rights that result from groundwater use from Subdistrict wells. The operation of the Plan will comply with the requirements of SB 04-222, codified at section 37-92-501(4), C.R.S. *The Subdistrict will be financed by service and user fees, and special assessments on property within the Subdistrict, and the lands petitioned herein will be benefited by the replacement of injurious depletions to senior water rights, as allowed by statute.* We understand that these service and user fees and special assessments on taxable property within the Subdistrict will be required in order to generate sufficient funds to meet the goals and objectives of the Subdistrict. These methods of financing are authorized by the signatures on this petition without further election, pending approval of the Subdistrict Board of Managers.

As a condition of participation, the Subdistrict will require acceptance of these and other nonmonetary limitations, including limitations on the diversion and use of groundwater, which may be imposed if the Board of Managers determines such limitations necessary to achieve one or more of the Plan objectives. By signing this petition the undersigned agree to accept these limitations if imposed.

In the event the Subdistrict is unable to achieve one or more of its objectives or comply with other court-imposed or state-imposed requirements, all Landowners may have limitations imposed on the use of their Subdistrict Wells for the diversion of groundwater, including complete curtailment of groundwater withdrawals, through administrative rules and regulations by the State of Colorado.

Participation in the Subdistrict is strictly voluntary. Once land is petitioned into the Subdistrict and the Subdistrict is duly formed by Court order, *the land will remain in the Subdistrict for as long as the Subdistrict is in existence*, even in the event the land is sold or transferred after Subdistrict formation. The Subdistrict will remain in existence, unless dissolved by appropriate legal action, for so long as the Rio Grande Water Conservation District remains in existence. The conditions described above will run with the ownership of the property described in this Petition.

The legal description of the property that is the subject of this petition is described below. Wells within the proposed Subdistrict that are located on or having legal authority to apply groundwater to this property are listed in Table A.

Farm Plan # 300460

Petition No 572123300190

By (our/my) signature hereon, we attest to (our/my) ownership of the wells and described land (or to our/my legal authority to represent an entity that has ownership of the described land), (I/we) indicate our understanding of the foregoing intentions and purposes of the Subdistrict, and respectfully request that the same be formed pursuant to applicable statutes by the District Court. The Subdistrict's water management plan will be monitored and updated to respond to changes in climatic or hydrologic conditions or new information from *bona fide* studies or models.

Name(s): _____ Date _____

CROWTHER FAMILY LIMITED Signature James Lowell Crowther 9-18-16

PARTNERSHIP Signature Calvin Len Crowther 9-18-16

Deceased Signature Loren Edward Crowther 9-18-16

Address 18796 US HIGHWAY 285; LA JARA, CO 811409427 Bx Lowell Crowther

Parcel 572123300190: 23-35-9 FISH HATCHERY BEG AT A PT WH W1/4 COR 23-35-9 BRS N 45*0'W
141.44 FT TH E ON A LINE 100 FT S OF & as referenced on Book _____ Page _____ and/or
Reception # ~~2500002062~~ (Conejos County) 9.25 total acres

Table A

WDID	Structure Name	Permit	Percent Responsibility	List Any Additional Well Owners
2105444	W1942 WELL NO 04	14555-	100	_____
2105445	W1942 WELL NO 05	14318-	100	_____

As the circulator of this petition, I attest that each of the signatories hereon was provided with a copy of the Subdistrict conceptual Plan of Water Management and a copy of the Subdistrict Petition for Establishment describing in greater detail the background and basis for the formation of the Subdistrict and that the signatories on this petition were subscribed before me voluntarily and with knowledge of the purposes for the formation of the Subdistrict

Lowell Crowther LOWELL Crowther 9-18-16

Printed Name of Circulator Signature Date

*The legally authorized representatives must execute petitions on behalf of Corporations, Limited Partnerships, LLC's, LLP's, etc. A person signing the petition on behalf of any Corporation, Limited Partnership, LLC, LLP, etc. must present an affidavit attesting to the approval of the petition by the entity's Board of Directors, President, CEO, or other authorized officer(s).

**This petition must be executed by all record owners of the described property. Petitions will be compared against the records on file with Conejos County and will be deemed valid only if the signatories exactly match the owners of record, as reflected by county records, and if the signers of the petition agree to be responsible for the above represented percentage of costs, fees and post-plan depletions from the well(s) identified in this petition. Percent responsibility can be amended by owner after Subdistrict formation with Board of Managers approval. If less than all of the record owners sign this petition, or if someone other than the record owner signs this petition, except as set forth above, the petition will be deemed invalid.

**PETITION
TO FORM SPECIAL IMPROVEMENT DISTRICT NO. 3
OF THE RIO GRANDE WATER CONSERVATION DISTRICT**

We the undersigned by our signatures affixed to this petition do hereby affirm and attest that:

1. (We/I) own an interest in real property that includes a well(s) used in whole or in part for irrigation, commercial or industrial purposes within the Conejos Response Area of the Rio Grande Decision Support System, or (we/I) represent owners of real property that includes a well(s) used in whole or in part for irrigation commercial or industrial purposes within the Conejos Response Area of the Rio Grande Decision Support System and (we/I) have the proper legal authority to sign this Petition on the owner's behalf.
2. (We/I) support the formation of Special Improvement District No. 3 and request that the District Court form the Special Improvement District pursuant to the attached Petition and general description of the *conceptual* Plan of Water Management to govern the Special Improvement District.
3. By (my/our) signature hereon (we/I) request that the Rio Grande Water Conservation District petition the District Court to form Special Improvement District No. 3 and include this property within Special Improvement District No.

Special Improvement District Purpose

The overall purpose of this Subdistrict is to provide a community-oriented water management alternative to individual augmentation plans or state-imposed regulations limiting the use of wells in Water Division No. 3. That is, to provide a mechanism through which a group of well users in the Conejos Response Area can work collaboratively to develop and implement a system of self-regulation using economic-based incentives and other management tools that promote responsible groundwater management and that remedies the injury to senior surface water rights that result from groundwater use from Subdistrict wells. The operation of the Plan will comply with the requirements of SB 04-222, codified at section 37-92-501(4), C.R.S. **The Subdistrict will be financed by service and user fees, and special assessments on property within the Subdistrict, and the lands petitioned herein will be benefited by the replacement of injurious depletions to senior water rights, as allowed by statute.** We understand that these service and user fees and special assessments on taxable property within the Subdistrict will be required in order to generate sufficient funds to meet the goals and objectives of the Subdistrict. These methods of financing are authorized by the signatures on this petition without further election, pending approval of the Subdistrict Board of Managers.

As a condition of participation, the Subdistrict will require acceptance of these and other nonmonetary limitations, including limitations on the diversion and use of groundwater, which may be imposed if the Board of Managers determines such limitations necessary to achieve one or more of the Plan objectives. By signing this petition the undersigned agree to accept these limitations if imposed.

In the event the Subdistrict is unable to achieve one or more of its objectives or comply with other court-imposed or state-imposed requirements, all Landowners may have limitations imposed on the use of their Subdistrict Wells for the diversion of groundwater, including complete curtailment of groundwater withdrawals, through administrative rules and regulations by the State of Colorado.

Participation in the Subdistrict is strictly voluntary. Once land is petitioned into the Subdistrict and the Subdistrict is duly formed by Court order, ***the land will remain in the Subdistrict for as long as the Subdistrict is in existence***, even in the event the land is sold or transferred after Subdistrict formation. The Subdistrict will remain in existence, unless dissolved by appropriate legal action, for so long as the Rio Grande Water Conservation District remains in existence. The conditions described above will run with the ownership of the property described in this Petition.

The legal description of the property that is the subject of this petition is described below. Wells within the proposed Subdistrict that are located on or having legal authority to apply groundwater to this property are listed in Table A.

Farm Plan # 300180

Petition No 572124100100

By (our/my) signature hereon, we attest to (our/my) ownership of the wells and described land (or to our/my legal authority to represent an entity that has ownership of the described land), (I/we) indicate our understanding of the foregoing intentions and purposes of the Subdistrict, and respectfully request that the same be formed pursuant to applicable statutes by the District Court. The Subdistrict's water management plan will be monitored and updated to respond to changes in climatic or hydrologic conditions or new information from *bona fide* studies or models.

Name(s):	_____	Signature	_____	Date	_____
	<u>MARTINEZ EULALIA</u>		<u>Joseph A. Martinez</u>		<u>P.R. 5/2/16</u>
	<u>MARTINEZ JOSEPH A</u>		<u>Joseph A. Martinez</u>		<u>5/2/16</u>
	<u>FLAVIN MARVINE</u>		<u>Marvive Flavin</u>		<u>5/2/16</u>

Address 17682 STATE HIGHWAY 136; SANFORD, CO 811519502

Parcel 572124100100: E1/2 W1/2 NE1/4 24-35-9 TNA 40 B260 P306 R7000672-3-4 as referenced on Book _____, Page _____ and/or Reception # 7000674. (Conejos County) 40 total acres

Table A

WDD	Structure Name	Permit	Percent Responsibility	List Any Additional Well Owners
2105043	W0040 WELL NO 01	5893-F	100	

As the circulator of this petition, I attest that each of the signatories hereon was provided with a copy of the Subdistrict conceptual Plan of Water Management and a copy of the Subdistrict Petition for Establishment describing in greater detail the background and basis for the formation of the Subdistrict and that the signatories on this petition were subscribed before me voluntarily and with knowledge of the purposes for the formation of the Subdistrict

Printed Name of Circulator	Signature	Date
----------------------------	-----------	------

*The legally authorized representatives must execute petitions on behalf of Corporations, Limited Partnerships, LLC's, LLP's, etc. A person signing the petition on behalf of any Corporation, Limited Partnership, LLC, LLP, etc. must present an affidavit attesting to the approval of the petition by the entity's Board of Directors, President, CEO, or other authorized officer(s).

**This petition must be executed by all record owners of the described property. Petitions will be compared against the records on file with Conejos County and will be deemed valid only if the signatories exactly match the owners of record, as reflected by county records, and if the signers of the petition agree to be responsible for the above represented percentage of costs, fees and post-plan depletions from the well(s) identified in this petition. Percent responsibility can be amended by owner after Subdistrict formation with Board of Managers approval. If less than all of the record owners sign this petition, or if someone other than the record owner signs this petition, except as set forth above, the petition will be deemed invalid.

printed 2/26/2016

**PETITION
TO FORM SPECIAL IMPROVEMENT DISTRICT NO. 3
OF THE RIO GRANDE WATER CONSERVATION DISTRICT**

We the undersigned by our signatures affixed to this petition do hereby affirm and attest that:

1. (We/I) own an interest in real property that includes a well(s) used in whole or in part for irrigation, commercial or industrial purposes within the Conejos Response Area of the Rio Grande Decision Support System, or (we/I) represent owners of real property that includes a well(s) used in whole or in part for irrigation commercial or industrial purposes within the Conejos Response Area of the Rio Grande Decision Support System and (we/I) have the proper legal authority to sign this Petition on the owner's behalf.
2. (We/I) support the formation of Special Improvement District No. 3 and request that the District Court form the Special Improvement District pursuant to the attached Petition and general description of the *conceptual* Plan of Water Management to govern the Special Improvement District.
3. By (my/our) signature hereon (we/I) request that the Rio Grande Water Conservation District petition the District Court to form Special Improvement District No. 3 and include this property within Special Improvement District No.

Special Improvement District Purpose

The overall purpose of this Subdistrict is to provide a community-oriented water management alternative to individual augmentation plans or state-imposed regulations limiting the use of wells in Water Division No. 3. That is, to provide a mechanism through which a group of well users in the Conejos Response Area can work collaboratively to develop and implement a system of self-regulation using economic-based incentives and other management tools that promote responsible groundwater management and that remedies the injury to senior surface water rights that result from groundwater use from Subdistrict wells. The operation of the Plan will comply with the requirements of SB 04-222, codified at section 37-92-501(4), C.R.S. *The Subdistrict will be financed by service and user fees, and special assessments on property within the Subdistrict, and the lands petitioned herein will be benefited by the replacement of injurious depletions to senior water rights, as allowed by statute.* We understand that these service and user fees and special assessments on taxable property within the Subdistrict will be required in order to generate sufficient funds to meet the goals and objectives of the Subdistrict. These methods of financing are authorized by the signatures on this petition without further election, pending approval of the Subdistrict Board of Managers.

As a condition of participation, the Subdistrict will require acceptance of these and other nonmonetary limitations, including limitations on the diversion and use of groundwater, which may be imposed if the Board of Managers determines such limitations necessary to achieve one or more of the Plan objectives. By signing this petition the undersigned agree to accept these limitations if imposed.

In the event the Subdistrict is unable to achieve one or more of its objectives or comply with other court-imposed or state-imposed requirements, all Landowners may have limitations imposed on the use of their Subdistrict Wells for the diversion of groundwater, including complete curtailment of groundwater withdrawals, through administrative rules and regulations by the State of Colorado.

Participation in the Subdistrict is strictly voluntary. Once land is petitioned into the Subdistrict and the Subdistrict is duly formed by Court order, *the land will remain in the Subdistrict for as long as the Subdistrict is in existence*, even in the event the land is sold or transferred after Subdistrict formation. The Subdistrict will remain in existence, unless dissolved by appropriate legal action, for so long as the Rio Grande Water Conservation District remains in existence. The conditions described above will run with the ownership of the property described in this Petition.

The legal description of the property that is the subject of this petition is described below. Wells within the proposed Subdistrict that are located on or having legal authority to apply groundwater to this property are listed in Table A.

Farm Plan # 300890

Petition No 572124100102

By (our/my) signature hereon, we attest to (our/my) ownership of the wells and described land (or to our/my legal authority to represent an entity that has ownership of the described land), (I/we) indicate our understanding of the foregoing intentions and purposes of the Subdistrict, and respectfully request that the same be formed pursuant to applicable statutes by the District Court. The Subdistrict's water management plan will be monitored and updated to respond to changes in climatic or hydrologic conditions or new information from *bona fide* studies or models.

Name(s):	Signature	Date
<u>CROWTHER CALVIN LEON</u>	<u><i>Calvin Leon Crowther</i></u>	<u>6-20-2016</u>
<u>CROWTHER L'DONNA (UND 2/3 INT)</u>	<u><i>L'Donna Crowther</i></u>	<u>6-20-2016</u>
<u>CROWTHER EDWARD H (UND 1/3 INT)</u>	<u><i>Calvin Leon Crowther</i></u>	<u>6-20-2016</u>

Address 17999 COUNTY ROAD 18; SANFORD, CO 811519507

Parcel 572124100102: BEG AT A PT WH SE COR 24-35-9 BRS S ON R LINE 2145 FT TH W 2640 FT TH N 205 FT TH E 1923 FT TH N 224 FT TH E as referenced on Book _____, Page _____ and/or Reception #2599002325 (Conejos County) 208.96 total acres

Table A

WDID	Structure Name	Permit	Percent Responsibility	List Any Additional Well Owners
2105622	W2248 WELL NO 01	14278-F	100	_____
2105623	W2248 WELL NO 02	14277-F	100	_____

As the circulator of this petition, I attest that each of the signatories hereon was provided with a copy of the Subdistrict conceptual Plan of Water Management and a copy of the Subdistrict Petition for Establishment describing in greater detail the background and basis for the formation of the Subdistrict and that the signatories on this petition were subscribed before me voluntarily and with knowledge of the purposes for the formation of the Subdistrict

<u><i>Calvin Leon Crowther</i></u>	<u><i>Calvin Leon Crowther</i></u>	<u>6-20-2016</u>
Printed Name of Circulator	Signature	Date

*The legally authorized representatives must execute petitions on behalf of Corporations, Limited Partnerships, LLC's, LLP's, etc. A person signing the petition on behalf of any Corporation, Limited Partnership, LLC, LLP, etc. must present an affidavit attesting to the approval of the petition by the entity's Board of Directors, President, CEO, or other authorized officer(s).

**This petition must be executed by all record owners of the described property. Petitions will be compared against the records on file with Conejos County and will be deemed valid only if the signatories exactly match the owners of record, as reflected by county records, and if the signers of the petition agree to be responsible for the above represented percentage of costs, fees and post-plan depletions from the well(s) identified in this petition. Percent responsibility can be amended by owner after Subdistrict formation with Board of Managers approval. If less than all of the record owners sign this petition, or if someone other than the record owner signs this petition, except as set forth above, the petition will be deemed invalid.

printed 5/18/2016

**PETITION
TO FORM SPECIAL IMPROVEMENT DISTRICT NO. 3
OF THE RIO GRANDE WATER CONSERVATION DISTRICT**

We the undersigned by our signatures affixed to this petition do hereby affirm and attest that:

1. (We/I) own an interest in real property that includes a well(s) used in whole or in part for irrigation, commercial or industrial purposes within the Conejos Response Area of the Rio Grande Decision Support System, or (we/I) represent owners of real property that includes a well(s) used in whole or in part for irrigation commercial or industrial purposes within the Conejos Response Area of the Rio Grande Decision Support System and (we/I) have the proper legal authority to sign this Petition on the owner's behalf.
2. (We/I) support the formation of Special Improvement District No. 3 and request that the District Court form the Special Improvement District pursuant to the attached Petition and general description of the *conceptual* Plan of Water Management to govern the Special Improvement District.
3. By (my/our) signature hereon (we/I) request that the Rio Grande Water Conservation District petition the District Court to form Special Improvement District No. 3 and include this property within Special Improvement District No.

Special Improvement District Purpose

The overall purpose of this Subdistrict is to provide a community-oriented water management alternative to individual augmentation plans or state-imposed regulations limiting the use of wells in Water Division No. 3. That is, to provide a mechanism through which a group of well users in the Conejos Response Area can work collaboratively to develop and implement a system of self-regulation using economic-based incentives and other management tools that promote responsible groundwater management and that remedies the injury to senior surface water rights that result from groundwater use from Subdistrict wells. The operation of the Plan will comply with the requirements of SB 04-222, codified at section 37-92-501(4), C.R.S. **The Subdistrict will be financed by service and user fees, and special assessments on property within the Subdistrict, and the lands petitioned herein will be benefited by the replacement of injurious depletions to senior water rights, as allowed by statute.** We understand that these service and user fees and special assessments on taxable property within the Subdistrict will be required in order to generate sufficient funds to meet the goals and objectives of the Subdistrict. These methods of financing are authorized by the signatures on this petition without further election, pending approval of the Subdistrict Board of Managers.

As a condition of participation, the Subdistrict will require acceptance of these and other nonmonetary limitations, including limitations on the diversion and use of groundwater, which may be imposed if the Board of Managers determines such limitations necessary to achieve one or more of the Plan objectives. By signing this petition the undersigned agree to accept these limitations if imposed.

In the event the Subdistrict is unable to achieve one or more of its objectives or comply with other court-imposed or state-imposed requirements, all Landowners may have limitations imposed on the use of their Subdistrict Wells for the diversion of groundwater, including complete curtailment of groundwater withdrawals, through administrative rules and regulations by the State of Colorado.

Participation in the Subdistrict is strictly voluntary. Once land is petitioned into the Subdistrict and the Subdistrict is duly formed by Court order, ***the land will remain in the Subdistrict for as long as the Subdistrict is in existence***, even in the event the land is sold or transferred after Subdistrict formation. The Subdistrict will remain in existence, unless dissolved by appropriate legal action, for so long as the Rio Grande Water Conservation District remains in existence. The conditions described above will run with the ownership of the property described in this Petition.


The legal description of the property that is the subject of this petition is described below. Wells within the proposed Subdistrict that are located on or having legal authority to apply groundwater to this property are listed in Table A.


Farm Plan # 300210

Petition No 572124300094

By (our/my) signature hereon, we attest to (our/my) ownership of the wells and described land (or to our/my legal authority to represent an entity that has ownership of the described land), (I/we) indicate our understanding of the foregoing intentions and purposes of the Subdistrict, and respectfully request that the same be formed pursuant to applicable statutes by the District Court. The Subdistrict's water management plan will be monitored and updated to respond to changes in climatic or hydrologic conditions or new information from *bona fide* studies or models.

Name(s): _____ Date _____

JOHNSON SCOTT R & KAREN JANE. Signature 

TRUSTEES UNDER THE SCOTT & KAREN Signature  6-9-2016

JOHNSON FAMILY TRUST Signature _____

Address 18456 COUNTY ROAD 17; LA JARA, CO 811409553

Parcel 572124300094: SW1/4 24-35-9 (EX THE N 50 FT WH IS OCCUPIED BY THE OPEN OUTLET CANAL & LESS 10 AC B267 P410) B296 P252 as referenced on Book _____, Page _____ and/or Reception # 600243. (Conejos County) 150 total acres

Table A

WDD	Structure Name	Permit	Percent Responsibility	List Any Additional Well Owners
2105408	W1752 WELL NO 01	2586-F	100	

As the circulator of this petition, I attest that each of the signatories hereon was provided with a copy of the Subdistrict conceptual Plan of Water Management and a copy of the Subdistrict Petition for Establishment describing in greater detail the background and basis for the formation of the Subdistrict and that the signatories on this petition were subscribed before me voluntarily and with knowledge of the purposes for the formation of the Subdistrict

Printed Name of Circulator _____ Signature _____ Date _____

*The legally authorized representatives must execute petitions on behalf of Corporations, Limited Partnerships, LLC's, LLP's, etc. A person signing the petition on behalf of any Corporation, Limited Partnership, LLC, LLP, etc. must present an affidavit attesting to the approval of the petition by the entity's Board of Directors, President, CEO, or other authorized officer(s).

**This petition must be executed by all record owners of the described property. Petitions will be compared against the records on file with Conejos County and will be deemed valid only if the signatories exactly match the owners of record, as reflected by county records, and if the signers of the petition agree to be responsible for the above represented percentage of costs, fees and post-plan depletions from the well(s) identified in this petition. Percent responsibility can be amended by owner after Subdistrict formation with Board of Managers approval. If less than all of the record owners sign this petition, or if someone other than the record owner signs this petition, except as set forth above, the petition will be deemed invalid.

printed 6/9/2016

**PETITION
TO FORM SPECIAL IMPROVEMENT DISTRICT NO. 3
OF THE RIO GRANDE WATER CONSERVATION DISTRICT**

We the undersigned by our signatures affixed to this petition do hereby affirm and attest that:

1. (We/I) own an interest in real property that includes a well(s) used in whole or in part for irrigation, commercial or industrial purposes within the Conejos Response Area of the Rio Grande Decision Support System, or (we/I) represent owners of real property that includes a well(s) used in whole or in part for irrigation commercial or industrial purposes within the Conejos Response Area of the Rio Grande Decision Support System and (we/I) have the proper legal authority to sign this Petition on the owner's behalf.
2. (We/I) support the formation of Special Improvement District No. 3 and request that the District Court form the Special Improvement District pursuant to the attached Petition and general description of the *conceptual* Plan of Water Management to govern the Special Improvement District.
3. By (my/our) signature hereon (we/I) request that the Rio Grande Water Conservation District petition the District Court to form Special Improvement District No. 3 and include this property within Special Improvement District No.

Special Improvement District Purpose

The overall purpose of this Subdistrict is to provide a community-oriented water management alternative to individual augmentation plans or state-imposed regulations limiting the use of wells in Water Division No. 3. That is, to provide a mechanism through which a group of well users in the Conejos Response Area can work collaboratively to develop and implement a system of self-regulation using economic-based incentives and other management tools that promote responsible groundwater management and that remedies the injury to senior surface water rights that result from groundwater use from Subdistrict wells. The operation of the Plan will comply with the requirements of SB 04-222, codified at section 37-92-501(4), C.R.S. **The Subdistrict will be financed by service and user fees, and special assessments on property within the Subdistrict, and the lands petitioned herein will be benefited by the replacement of injurious depletions to senior water rights, as allowed by statute.** We understand that these service and user fees and special assessments on taxable property within the Subdistrict will be required in order to generate sufficient funds to meet the goals and objectives of the Subdistrict. These methods of financing are authorized by the signatures on this petition without further election, pending approval of the Subdistrict Board of Managers.

As a condition of participation, the Subdistrict will require acceptance of these and other nonmonetary limitations, including limitations on the diversion and use of groundwater, which may be imposed if the Board of Managers determines such limitations necessary to achieve one or more of the Plan objectives. By signing this petition the undersigned agree to accept these limitations if imposed.

In the event the Subdistrict is unable to achieve one or more of its objectives or comply with other court-imposed or state-imposed requirements, all Landowners may have limitations imposed on the use of their Subdistrict Wells for the diversion of groundwater, including complete curtailment of groundwater withdrawals, through administrative rules and regulations by the State of Colorado.

Participation in the Subdistrict is strictly voluntary. Once land is petitioned into the Subdistrict and the Subdistrict is duly formed by Court order, ***the land will remain in the Subdistrict for as long as the Subdistrict is in existence***, even in the event the land is sold or transferred after Subdistrict formation. The Subdistrict will remain in existence, unless dissolved by appropriate legal action, for so long as the Rio Grande Water Conservation District remains in existence. The conditions described above will run with the ownership of the property described in this Petition.

The legal description of the property that is the subject of this petition is described below. Wells within the proposed Subdistrict that are located on or having legal authority to apply groundwater to this property are listed in Table A.

Farm Plan # 300190

Petition No 572125300112

By (our/my) signature hereon, we attest to (our/my) ownership of the wells and described land (or to our/my legal authority to represent an entity that has ownership of the described land), (I/we) indicate our understanding of the foregoing intentions and purposes of the Subdistrict, and respectfully request that the same be formed pursuant to applicable statutes by the District Court. The Subdistrict's water management plan will be monitored and updated to respond to changes in climatic or hydrologic conditions or new information from *bona fide* studies or models.

Name(s): _____

MARTINEZ QUERINA B

Signature

Querina B. Martinez

Date

4/29/16

Signature _____

Signature _____

Address 16237 COUNTY ROAD U; LA JARA, CO 811409596

Parcel 572125300112: SW1/4 25-35-9 (LESS 1.005 A AS DES B292 P252-4) TNA 158.99 B354 P352 as referenced on Book ~~347~~, Page ~~347~~ and/or Reception # 205442 . (Conejos County) 158.99 total acres

Table A

WDID	Structure Name	Permit	Percent Responsibility	List Any Additional Well Owners
2105181	W0797 WELL NO 01	3628-F	100	

As the circulator of this petition, I attest that each of the signatories hereon was provided with a copy of the Subdistrict conceptual Plan of Water Management and a copy of the Subdistrict Petition for Establishment describing in greater detail the background and basis for the formation of the Subdistrict and that the signatories on this petition were subscribed before me voluntarily and with knowledge of the purposes for the formation of the Subdistrict

Printed Name of Circulator

Signature

Date

*The legally authorized representatives must execute petitions on behalf of Corporations, Limited Partnerships, LLC's, LLP's, etc. A person signing the petition on behalf of any Corporation, Limited Partnership, LLC, LLP, etc. must present an affidavit attesting to the approval of the petition by the entity's Board of Directors, President, CEO, or other authorized officer(s).

**This petition must be executed by all record owners of the described property. Petitions will be compared against the records on file with Conejos County and will be deemed valid only if the signatories exactly match the owners of record, as reflected by county records, and if the signers of the petition agree to be responsible for the above represented percentage of costs, fees and post-plan depletions from the well(s) identified in this petition. Percent responsibility can be amended by owner after Subdistrict formation with Board of Managers approval. If less than all of the record owners sign this petition, or if someone other than the record owner signs this petition, except as set forth above, the petition will be deemed invalid.

printed 3/8/2016

**PETITION
TO FORM SPECIAL IMPROVEMENT DISTRICT NO. 3
OF THE RIO GRANDE WATER CONSERVATION DISTRICT**

We the undersigned by our signatures affixed to this petition do hereby affirm and attest that:

1. (We/I) own an interest in real property that includes a well(s) used in whole or in part for irrigation, commercial or industrial purposes within the Conejos Response Area of the Rio Grande Decision Support System, or (we/I) represent owners of real property that includes a well(s) used in whole or in part for irrigation commercial or industrial purposes within the Conejos Response Area of the Rio Grande Decision Support System and (we/I) have the proper legal authority to sign this Petition on the owner's behalf.
2. (We/I) support the formation of Special Improvement District No. 3 and request that the District Court form the Special Improvement District pursuant to the attached Petition and general description of the *conceptual* Plan of Water Management to govern the Special Improvement District.
3. By (my/our) signature hereon (we/I) request that the Rio Grande Water Conservation District petition the District Court to form Special Improvement District No. 3 and include this property within Special Improvement District No.

Special Improvement District Purpose

The overall purpose of this Subdistrict is to provide a community-oriented water management alternative to individual augmentation plans or state-imposed regulations limiting the use of wells in Water Division No. 3. That is, to provide a mechanism through which a group of well users in the Conejos Response Area can work collaboratively to develop and implement a system of self-regulation using economic-based incentives and other management tools that promote responsible groundwater management and that remedies the injury to senior surface water rights that result from groundwater use from Subdistrict wells. The operation of the Plan will comply with the requirements of SB 04-222, codified at section 37-92-501(4), C.R.S. **The Subdistrict will be financed by service and user fees, and special assessments on property within the Subdistrict, and the lands petitioned herein will be benefited by the replacement of injurious depletions to senior water rights, as allowed by statute.** We understand that these service and user fees and special assessments on taxable property within the Subdistrict will be required in order to generate sufficient funds to meet the goals and objectives of the Subdistrict. These methods of financing are authorized by the signatures on this petition without further election, pending approval of the Subdistrict Board of Managers.

As a condition of participation, the Subdistrict will require acceptance of these and other nonmonetary limitations, including limitations on the diversion and use of groundwater, which may be imposed if the Board of Managers determines such limitations necessary to achieve one or more of the Plan objectives. By signing this petition the undersigned agree to accept these limitations if imposed.

In the event the Subdistrict is unable to achieve one or more of its objectives or comply with other court-imposed or state-imposed requirements, all Landowners may have limitations imposed on the use of their Subdistrict Wells for the diversion of groundwater, including complete curtailment of groundwater withdrawals, through administrative rules and regulations by the State of Colorado.

Participation in the Subdistrict is strictly voluntary. Once land is petitioned into the Subdistrict and the Subdistrict is duly formed by Court order, ***the land will remain in the Subdistrict for as long as the Subdistrict is in existence***, even in the event the land is sold or transferred after Subdistrict formation. The Subdistrict will remain in existence, unless dissolved by appropriate legal action, for so long as the Rio Grande Water Conservation District remains in existence. The conditions described above will run with the ownership of the property described in this Petition.

The legal description of the property that is the subject of this petition is described below. Wells within the proposed Subdistrict that are located on or having legal authority to apply groundwater to this property are listed in Table A.

Farm Plan # 300500

Petition No 572126100199

By (our/my) signature hereon, we attest to (our/my) ownership of the wells and described land (or to our/my legal authority to represent an entity that has ownership of the described land), (I/we) indicate our understanding of the foregoing intentions and purposes of the Subdistrict, and respectfully request that the same be formed pursuant to applicable statutes by the District Court. The Subdistrict's water management plan will be monitored and updated to respond to changes in climatic or hydrologic conditions or new information from *bona fide* studies or models.

Name(s): _____ Date _____
LARSEN DONALD Signature *Donald Larsen* 4-4-16
 Signature _____
 Signature _____

Address 18277 COUNTY ROAD V; SANFORD, CO 811510000

Parcel 572126100199: TR 1 EICHER DIV OF LAND IN SE1/4 NE1/4 26-35-9 TNA 31.573 ALSO W1/2 NE1/4 26-35-9 TNA 80 R12000909-911 as referenced on Book _____, Page _____ and/or Reception # 12000910. (Conejos County) 111.57 total acres

Table A

WDID	Structure Name	Permit	Percent Responsibility	List Any Additional Well Owners
2105231	W0932 WELL NO 01	5106-F	100	

As the circulator of this petition, I attest that each of the signatories hereon was provided with a copy of the Subdistrict conceptual Plan of Water Management and a copy of the Subdistrict Petition for Establishment describing in greater detail the background and basis for the formation of the Subdistrict and that the signatories on this petition were subscribed before me voluntarily and with knowledge of the purposes for the formation of the Subdistrict

Rose Vanderpool _____ *Rose Vanderpool* _____ 4/4/16
 Printed Name of Circulator Signature Date

*The legally authorized representatives must execute petitions on behalf of Corporations, Limited Partnerships, LLC's, LLP's, etc. A person signing the petition on behalf of any Corporation, Limited Partnership, LLC, LLP, etc. must present an affidavit attesting to the approval of the petition by the entity's Board of Directors, President, CEO, or other authorized officer(s).

**This petition must be executed by all record owners of the described property. Petitions will be compared against the records on file with Conejos County and will be deemed valid only if the signatories exactly match the owners of record, as reflected by county records, and if the signers of the petition agree to be responsible for the above represented percentage of costs, fees and post-plan depletions from the well(s) identified in this petition. Percent responsibility can be amended by owner after Subdistrict formation with Board of Managers approval. If less than all of the record owners sign this petition, or if someone other than the record owner signs this petition, except as set forth above, the petition will be deemed invalid.

printed 4/4/2016

**PETITION
TO FORM SPECIAL IMPROVEMENT DISTRICT NO. 3
OF THE RIO GRANDE WATER CONSERVATION DISTRICT**

We the undersigned by our signatures affixed to this petition do hereby affirm and attest that:

1. (We/I) own an interest in real property that includes a well(s) used in whole or in part for irrigation, commercial or industrial purposes within the Conejos Response Area of the Rio Grande Decision Support System, or (we/I) represent owners of real property that includes a well(s) used in whole or in part for irrigation commercial or industrial purposes within the Conejos Response Area of the Rio Grande Decision Support System and (we/I) have the proper legal authority to sign this Petition on the owner's behalf.
2. (We/I) support the formation of Special Improvement District No. 3 and request that the District Court form the Special Improvement District pursuant to the attached Petition and general description of the *conceptual* Plan of Water Management to govern the Special Improvement District.
3. By (my/our) signature hereon (we/I) request that the Rio Grande Water Conservation District petition the District Court to form Special Improvement District No. 3 and include this property within Special Improvement District No.

Special Improvement District Purpose

The overall purpose of this Subdistrict is to provide a community-oriented water management alternative to individual augmentation plans or state-imposed regulations limiting the use of wells in Water Division No. 3. That is, to provide a mechanism through which a group of well users in the Conejos Response Area can work collaboratively to develop and implement a system of self-regulation using economic-based incentives and other management tools that promote responsible groundwater management and that remedies the injury to senior surface water rights that result from groundwater use from Subdistrict wells. The operation of the Plan will comply with the requirements of SB 04-222, codified at section 37-92-501(4), C.R.S. **The Subdistrict will be financed by service and user fees, and special assessments on property within the Subdistrict, and the lands petitioned herein will be benefited by the replacement of injurious depletions to senior water rights, as allowed by statute.** We understand that these service and user fees and special assessments on taxable property within the Subdistrict will be required in order to generate sufficient funds to meet the goals and objectives of the Subdistrict. These methods of financing are authorized by the signatures on this petition without further election, pending approval of the Subdistrict Board of Managers.

As a condition of participation, the Subdistrict will require acceptance of these and other nonmonetary limitations, including limitations on the diversion and use of groundwater, which may be imposed if the Board of Managers determines such limitations necessary to achieve one or more of the Plan objectives. By signing this petition the undersigned agree to accept these limitations if imposed.

In the event the Subdistrict is unable to achieve one or more of its objectives or comply with other court-imposed or state-imposed requirements, all Landowners may have limitations imposed on the use of their Subdistrict Wells for the diversion of groundwater, including complete curtailment of groundwater withdrawals, through administrative rules and regulations by the State of Colorado.

Participation in the Subdistrict is strictly voluntary. Once land is petitioned into the Subdistrict and the Subdistrict is duly formed by Court order, ***the land will remain in the Subdistrict for as long as the Subdistrict is in existence***, even in the event the land is sold or transferred after Subdistrict formation. The Subdistrict will remain in existence, unless dissolved by appropriate legal action, for so long as the Rio Grande Water Conservation District remains in existence. The conditions described above will run with the ownership of the property described in this Petition.

The legal description of the property that is the subject of this petition is described below. Wells within the proposed Subdistrict that are located on or having legal authority to apply groundwater to this property are listed in Table A.

Farm Plan # 300180

Petition No 572126300194

By (our/my) signature hereon, we attest to (our/my) ownership of the wells and described land (or to our/my legal authority to represent an entity that has ownership of the described land), (I/we) indicate our understanding of the foregoing intentions and purposes of the Subdistrict, and respectfully request that the same be formed pursuant to applicable statutes by the District Court. The Subdistrict's water management plan will be monitored and updated to respond to changes in climatic or hydrologic conditions or new information from *bona fide* studies or models.

Name(s): _____ Date _____
MARTINEZ JOSEPH A Signature *Joseph A. Martinez* 5/2/16
 Signature _____
 Signature _____

Address 16237 COUNTY ROAD U; LA JARA, CO 811409596
 Parcel 572126300194: TR 2 JOSEPH A MARTINEZ DIV OF LAND IN SW1/4 SW1/4 26- 35-9 TNA 32.807 B354 P350 R8000463 as referenced on Book ~~354~~, Page ~~354~~ and/or Reception #8000463. (Conejos County) 32.81 total acres

Table A

WDID	Structure Name	Permit	Percent Responsibility	List Any Additional Well Owners
2105229	W0930 WELL NO 01	5339-F	100	

As the circulator of this petition, I attest that each of the signatories hereon was provided with a copy of the Subdistrict conceptual Plan of Water Management and a copy of the Subdistrict Petition for Establishment describing in greater detail the background and basis for the formation of the Subdistrict and that the signatories on this petition were subscribed before me voluntarily and with knowledge of the purposes for the formation of the Subdistrict

Printed Name of Circulator _____ Signature _____ Date _____

*The legally authorized representatives must execute petitions on behalf of Corporations, Limited Partnerships, LLC's, LLP's, etc. A person signing the petition on behalf of any Corporation, Limited Partnership, LLC, LLP, etc. must present an affidavit attesting to the approval of the petition by the entity's Board of Directors, President, CEO, or other authorized officer(s).

**This petition must be executed by all record owners of the described property. Petitions will be compared against the records on file with Conejos County and will be deemed valid only if the signatories exactly match the owners of record, as reflected by county records, and if the signers of the petition agree to be responsible for the above represented percentage of costs, fees and post-plan depletions from the well(s) identified in this petition. Percent responsibility can be amended by owner after Subdistrict formation with Board of Managers approval. If less than all of the record owners sign this petition, or if someone other than the record owner signs this petition, except as set forth above, the petition will be deemed invalid.

printed 5/2/2016

**PETITION
TO FORM SPECIAL IMPROVEMENT DISTRICT NO. 3
OF THE RIO GRANDE WATER CONSERVATION DISTRICT**

We the undersigned by our signatures affixed to this petition do hereby affirm and attest that:

1. (We/I) own an interest in real property that includes a well(s) used in whole or in part for irrigation, commercial or industrial purposes within the Conejos Response Area of the Rio Grande Decision Support System, or (we/I) represent owners of real property that includes a well(s) used in whole or in part for irrigation commercial or industrial purposes within the Conejos Response Area of the Rio Grande Decision Support System and (we/I) have the proper legal authority to sign this Petition on the owner's behalf.
2. (We/I) support the formation of Special Improvement District No. 3 and request that the District Court form the Special Improvement District pursuant to the attached Petition and general description of the *conceptual* Plan of Water Management to govern the Special Improvement District.
3. By (my/our) signature hereon (we/I) request that the Rio Grande Water Conservation District petition the District Court to form Special Improvement District No. 3 and include this property within Special Improvement District No.

Special Improvement District Purpose

The overall purpose of this Subdistrict is to provide a community-oriented water management alternative to individual augmentation plans or state-imposed regulations limiting the use of wells in Water Division No. 3. That is, to provide a mechanism through which a group of well users in the Conejos Response Area can work collaboratively to develop and implement a system of self-regulation using economic-based incentives and other management tools that promote responsible groundwater management and that remedies the injury to senior surface water rights that result from groundwater use from Subdistrict wells. The operation of the Plan will comply with the requirements of SB 04-222, codified at section 37-92-501(4), C.R.S. **The Subdistrict will be financed by service and user fees, and special assessments on property within the Subdistrict, and the lands petitioned herein will be benefited by the replacement of injurious depletions to senior water rights, as allowed by statute.** We understand that these service and user fees and special assessments on taxable property within the Subdistrict will be required in order to generate sufficient funds to meet the goals and objectives of the Subdistrict. These methods of financing are authorized by the signatures on this petition without further election, pending approval of the Subdistrict Board of Managers.

As a condition of participation, the Subdistrict will require acceptance of these and other nonmonetary limitations, including limitations on the diversion and use of groundwater, which may be imposed if the Board of Managers determines such limitations necessary to achieve one or more of the Plan objectives. By signing this petition the undersigned agree to accept these limitations if imposed.

In the event the Subdistrict is unable to achieve one or more of its objectives or comply with other court-imposed or state-imposed requirements, all Landowners may have limitations imposed on the use of their Subdistrict Wells for the diversion of groundwater, including complete curtailment of groundwater withdrawals, through administrative rules and regulations by the State of Colorado.

Participation in the Subdistrict is strictly voluntary. Once land is petitioned into the Subdistrict and the Subdistrict is duly formed by Court order, ***the land will remain in the Subdistrict for as long as the Subdistrict is in existence***, even in the event the land is sold or transferred after Subdistrict formation. The Subdistrict will remain in existence, unless dissolved by appropriate legal action, for so long as the Rio Grande Water Conservation District remains in existence. The conditions described above will run with the ownership of the property described in this Petition.

The legal description of the property that is the subject of this petition is described below. Wells within the proposed Subdistrict that are located on or having legal authority to apply groundwater to this property are listed in Table A.

Farm Plan # 300650

Petition No 572127100118

By (our/my) signature hereon, we attest to (our/my) ownership of the wells and described land (or to our/my legal authority to represent an entity that has ownership of the described land), (I/we) indicate our understanding of the foregoing intentions and purposes of the Subdistrict, and respectfully request that the same be formed pursuant to applicable statutes by the District Court. The Subdistrict's water management plan will be monitored and updated to respond to changes in climatic or hydrologic conditions or new information from *bona fide* studies or models.

Name(s): _____

Date

GIBSON MAURICE THANE

Signature

Signature

Signature

GIBSON IRENE L

Maurice Thane Gibson 4/18/16
Irene L Gibson 4-18-16

Address 18306 US HIGHWAY 285; LA JARA, CO 811409427

Parcel 572127100118: E1/2 NE1/4 (E OF RR) 27-35-9 TNA 35.4 SE1/4 (E OF RR) 27-35-9 TNA 70 W1/2 NW1/4 26-35-9 TNA 80 B306 P88-9 as referenced on Book _____, Page _____ and/or Reception # 183503 . (Conejos County) 185.4 total acres

Table A

WDID	Structure Name	Permit	Percent Responsibility	List Any Additional Well Owners
2105127	W0489 WELL NO 01	21027-R	100	

As the circulator of this petition, I attest that each of the signatories hereon was provided with a copy of the Subdistrict conceptual Plan of Water Management and a copy of the Subdistrict Petition for Establishment describing in greater detail the background and basis for the formation of the Subdistrict and that the signatories on this petition were subscribed before me voluntarily and with knowledge of the purposes for the formation of the Subdistrict

Printed Name of Circulator

Signature

Date

*The legally authorized representatives must execute petitions on behalf of Corporations, Limited Partnerships, LLC's, LLP's, etc. A person signing the petition on behalf of any Corporation, Limited Partnership, LLC, LLP, etc. must present an affidavit attesting to the approval of the petition by the entity's Board of Directors, President, CEO, or other authorized officer(s).

**This petition must be executed by all record owners of the described property. Petitions will be compared against the records on file with Conejos County and will be deemed valid only if the signatories exactly match the owners of record, as reflected by county records, and if the signers of the petition agree to be responsible for the above represented percentage of costs, fees and post-plan depletions from the well(s) identified in this petition. Percent responsibility can be amended by owner after Subdistrict formation with Board of Managers approval. If less than all of the record owners sign this petition, or if someone other than the record owner signs this petition, except as set forth above, the petition will be deemed invalid.

printed 4/18/2016

**PETITION
TO FORM SPECIAL IMPROVEMENT DISTRICT NO. 3
OF THE RIO GRANDE WATER CONSERVATION DISTRICT**

We the undersigned by our signatures affixed to this petition do hereby affirm and attest that:

1. (We/I) own an interest in real property that includes a well(s) used in whole or in part for irrigation, commercial or industrial purposes within the Conejos Response Area of the Rio Grande Decision Support System, or (we/I) represent owners of real property that includes a well(s) used in whole or in part for irrigation commercial or industrial purposes within the Conejos Response Area of the Rio Grande Decision Support System and (we/I) have the proper legal authority to sign this Petition on the owner's behalf.

2. (We/I) support the formation of Special Improvement District No. 3 and request that the District Court form the Special Improvement District pursuant to the attached Petition and general description of the *conceptual* Plan of Water Management to govern the Special Improvement District.

3. By (my/our) signature hereon (we/I) request that the Rio Grande Water Conservation District petition the District Court to form Special Improvement District No. 3 and include this property within Special Improvement District No.

Special Improvement District Purpose

The overall purpose of this Subdistrict is to provide a community-oriented water management alternative to individual augmentation plans or state-imposed regulations limiting the use of wells in Water Division No. 3. That is, to provide a mechanism through which a group of well users in the Conejos Response Area can work collaboratively to develop and implement a system of self-regulation using economic-based incentives and other management tools that promote responsible groundwater management and that remedies the injury to senior surface water rights that result from groundwater use from Subdistrict wells. The operation of the Plan will comply with the requirements of SB 04-222, codified at section 37-92-501(4), C.R.S. **The Subdistrict will be financed by service and user fees, and special assessments on property within the Subdistrict, and the lands petitioned herein will be benefited by the replacement of injurious depletions to senior water rights, as allowed by statute.** We understand that these service and user fees and special assessments on taxable property within the Subdistrict will be required in order to generate sufficient funds to meet the goals and objectives of the Subdistrict. These methods of financing are authorized by the signatures on this petition without further election, pending approval of the Subdistrict Board of Managers.

As a condition of participation, the Subdistrict will require acceptance of these and other nonmonetary limitations, including limitations on the diversion and use of groundwater, which may be imposed if the Board of Managers determines such limitations necessary to achieve one or more of the Plan objectives. By signing this petition the undersigned agree to accept these limitations if imposed.

In the event the Subdistrict is unable to achieve one or more of its objectives or comply with other court-imposed or state-imposed requirements, all Landowners may have limitations imposed on the use of their Subdistrict Wells for the diversion of groundwater, including complete curtailment of groundwater withdrawals, through administrative rules and regulations by the State of Colorado.


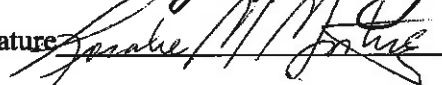
Participation in the Subdistrict is strictly voluntary. Once land is petitioned into the Subdistrict and the Subdistrict is duly formed by Court order, ***the land will remain in the Subdistrict for as long as the Subdistrict is in existence***, even in the event the land is sold or transferred after Subdistrict formation. The Subdistrict will remain in existence, unless dissolved by appropriate legal action, for so long as the Rio Grande Water Conservation District remains in existence. The conditions described above will run with the ownership of the property described in this Petition.

The legal description of the property that is the subject of this petition is described below. Wells within the proposed Subdistrict that are located on or having legal authority to apply groundwater to this property are listed in Table A.

Farm Plan # 300820

Petition No 572127200126

By (our/my) signature hereon, we attest to (our/my) ownership of the wells and described land (or to our/my legal authority to represent an entity that has ownership of the described land), (I/we) indicate our understanding of the foregoing intentions and purposes of the Subdistrict, and respectfully request that the same be formed pursuant to applicable statutes by the District Court. The Subdistrict's water management plan will be monitored and updated to respond to changes in climatic or hydrologic conditions or new information from *bona fide* studies or models.

Name(s):	_____	Date
<u>MARTINEZ LEROY O</u>	Signature <u></u>	<u>5-2-16</u>
<u>MARTINEZ ROSALIE M</u>	Signature <u></u>	<u>5-2-16</u>
	Signature _____	_____

Address 13224 US HIGHWAY 285 S; ALAMOSA, CO 811019706

Parcel 572127200126: TR IN N1/2 27-35-10 DES:COM AT NE COR 27 TH S56*06'W 770.84 FT TO PT ON W ROW US HWY 285 & POB TH S12*34'W as referenced on Book _____, Page _____ and/or Reception # 2001179 (Conejos County) 212.45 total acres

Table A

WDID	Structure Name	Permit	Percent Responsibility	List Any Additional Well Owners
2105383	W1692 WELL NO 03	3498-F	100	

As the circulator of this petition, I attest that each of the signatories hereon was provided with a copy of the Subdistrict conceptual Plan of Water Management and a copy of the Subdistrict Petition for Establishment describing in greater detail the background and basis for the formation of the Subdistrict and that the signatories on this petition were subscribed before me voluntarily and with knowledge of the purposes for the formation of the Subdistrict

Printed Name of Circulator	Signature	Date
----------------------------	-----------	------

*The legally authorized representatives must execute petitions on behalf of Corporations, Limited Partnerships, LLC's, LLP's, etc. A person signing the petition on behalf of any Corporation, Limited Partnership, LLC, LLP, etc. must present an affidavit attesting to the approval of the petition by the entity's Board of Directors, President, CEO, or other authorized officer(s).

**This petition must be executed by all record owners of the described property. Petitions will be compared against the records on file with Conejos County and will be deemed valid only if the signatories exactly match the owners of record, as reflected by county records, and if the signers of the petition agree to be responsible for the above represented percentage of costs, fees and post-plan depletions from the well(s) identified in this petition. Percent responsibility can be amended by owner after Subdistrict formation with Board of Managers approval. If less than all of the record owners sign this petition, or if someone other than the record owner signs this petition, except as set forth above, the petition will be deemed invalid.

printed 5/2/2016

**PETITION
TO FORM SPECIAL IMPROVEMENT DISTRICT NO. 3
OF THE RIO GRANDE WATER CONSERVATION DISTRICT**

We the undersigned by our signatures affixed to this petition do hereby affirm and attest that:

1. (We/I) own an interest in real property that includes a well(s) used in whole or in part for irrigation, commercial or industrial purposes within the Conejos Response Area of the Rio Grande Decision Support System, or (we/I) represent owners of real property that includes a well(s) used in whole or in part for irrigation commercial or industrial purposes within the Conejos Response Area of the Rio Grande Decision Support System and (we/I) have the proper legal authority to sign this Petition on the owner's behalf.
2. (We/I) support the formation of Special Improvement District No. 3 and request that the District Court form the Special Improvement District pursuant to the attached Petition and general description of the *conceptual* Plan of Water Management to govern the Special Improvement District.
3. By (my/our) signature hereon (we/I) request that the Rio Grande Water Conservation District petition the District Court to form Special Improvement District No. 3 and include this property within Special Improvement District No.

Special Improvement District Purpose

The overall purpose of this Subdistrict is to provide a community-oriented water management alternative to individual augmentation plans or state-imposed regulations limiting the use of wells in Water Division No. 3. That is, to provide a mechanism through which a group of well users in the Conejos Response Area can work collaboratively to develop and implement a system of self-regulation using economic-based incentives and other management tools that promote responsible groundwater management and that remedies the injury to senior surface water rights that result from groundwater use from Subdistrict wells. The operation of the Plan will comply with the requirements of SB 04-222, codified at section 37-92-501(4), C.R.S. **The Subdistrict will be financed by service and user fees, and special assessments on property within the Subdistrict, and the lands petitioned herein will be benefited by the replacement of injurious depletions to senior water rights, as allowed by statute.** We understand that these service and user fees and special assessments on taxable property within the Subdistrict will be required in order to generate sufficient funds to meet the goals and objectives of the Subdistrict. These methods of financing are authorized by the signatures on this petition without further election, pending approval of the Subdistrict Board of Managers.

As a condition of participation, the Subdistrict will require acceptance of these and other nonmonetary limitations, including limitations on the diversion and use of groundwater, which may be imposed if the Board of Managers determines such limitations necessary to achieve one or more of the Plan objectives. By signing this petition the undersigned agree to accept these limitations if imposed.

In the event the Subdistrict is unable to achieve one or more of its objectives or comply with other court-imposed or state-imposed requirements, all Landowners may have limitations imposed on the use of their Subdistrict Wells for the diversion of groundwater, including complete curtailment of groundwater withdrawals, through administrative rules and regulations by the State of Colorado.

Participation in the Subdistrict is strictly voluntary. Once land is petitioned into the Subdistrict and the Subdistrict is duly formed by Court order, ***the land will remain in the Subdistrict for as long as the Subdistrict is in existence***, even in the event the land is sold or transferred after Subdistrict formation. The Subdistrict will remain in existence, unless dissolved by appropriate legal action, for so long as the Rio Grande Water Conservation District remains in existence. The conditions described above will run with the ownership of the property described in this Petition.

The legal description of the property that is the subject of this petition is described below. Wells within the proposed Subdistrict that are located on or having legal authority to apply groundwater to this property are listed in Table A.

Farm Plan # 300820

Petition No 572127300127

By (our/my) signature hereon, we attest to (our/my) ownership of the wells and described land (or to our/my legal authority to represent an entity that has ownership of the described land), (I/we) indicate our understanding of the foregoing intentions and purposes of the Subdistrict, and respectfully request that the same be formed pursuant to applicable statutes by the District Court. The Subdistrict's water management plan will be monitored and updated to respond to changes in climatic or hydrologic conditions or new information from *bona fide* studies or models.

Name(s):	_____	Date
<u>MARTINEZ LEROY O</u>	Signature <u><i>Leroy O. Martinez</i></u>	<u>5-2-16</u>
<u>MARTINEZ ROSALIE M</u>	Signature <u><i>Rosalie M. Martinez</i></u>	<u>5-2-16</u>
	Signature _____	_____

Address 13224 US HIGHWAY 285 S; ALAMOSA, CO 811019706

Parcel 572127300127: SW1/4 27-35-9 TNA 160 M/L R#2598-1072 R#2502-901 (LESS EASEMENT DES R#4000- 522) R13001636-7 as referenced on Book _____, Page _____ and/or Reception # 1300 1636 (Conejos County) 160 total acres

Table A

WDID	Structure Name	Permit	Percent Responsibility	List Any Additional Well Owners
2105382	W1692 WELL NO 02	4604-F	100	

As the circulator of this petition, I attest that each of the signatories hereon was provided with a copy of the Subdistrict conceptual Plan of Water Management and a copy of the Subdistrict Petition for Establishment describing in greater detail the background and basis for the formation of the Subdistrict and that the signatories on this petition were subscribed before me voluntarily and with knowledge of the purposes for the formation of the Subdistrict

Printed Name of Circulator

Signature

Date

*The legally authorized representatives must execute petitions on behalf of Corporations, Limited Partnerships, LLC's, LLP's, etc. A person signing the petition on behalf of any Corporation, Limited Partnership, LLC, LLP, etc. must present an affidavit attesting to the approval of the petition by the entity's Board of Directors, President, CEO, or other authorized officer(s).

**This petition must be executed by all record owners of the described property. Petitions will be compared against the records on file with Conejos County and will be deemed valid only if the signatories exactly match the owners of record, as reflected by county records, and if the signers of the petition agree to be responsible for the above represented percentage of costs, fees and post-plan depletions from the well(s) identified in this petition. Percent responsibility can be amended by owner after Subdistrict formation with Board of Managers approval. If less than all of the record owners sign this petition, or if someone other than the record owner signs this petition, except as set forth above, the petition will be deemed invalid.

printed 5/2/2016

**PETITION
TO FORM SPECIAL IMPROVEMENT DISTRICT NO. 3
OF THE RIO GRANDE WATER CONSERVATION DISTRICT**

We the undersigned by our signatures affixed to this petition do hereby affirm and attest that:

1. (We/I) own an interest in real property that includes a well(s) used in whole or in part for irrigation, commercial or industrial purposes within the Conejos Response Area of the Rio Grande Decision Support System, or (we/I) represent owners of real property that includes a well(s) used in whole or in part for irrigation commercial or industrial purposes within the Conejos Response Area of the Rio Grande Decision Support System and (we/I) have the proper legal authority to sign this Petition on the owner's behalf.
2. (We/I) support the formation of Special Improvement District No. 3 and request that the District Court form the Special Improvement District pursuant to the attached Petition and general description of the *conceptual* Plan of Water Management to govern the Special Improvement District.
3. By (my/our) signature hereon (we/I) request that the Rio Grande Water Conservation District petition the District Court to form Special Improvement District No. 3 and include this property within Special Improvement District No.

Special Improvement District Purpose

The overall purpose of this Subdistrict is to provide a community-oriented water management alternative to individual augmentation plans or state-imposed regulations limiting the use of wells in Water Division No. 3. That is, to provide a mechanism through which a group of well users in the Conejos Response Area can work collaboratively to develop and implement a system of self-regulation using economic-based incentives and other management tools that promote responsible groundwater management and that remedies the injury to senior surface water rights that result from groundwater use from Subdistrict wells. The operation of the Plan will comply with the requirements of SB 04-222, codified at section 37-92-501(4), C.R.S. **The Subdistrict will be financed by service and user fees, and special assessments on property within the Subdistrict, and the lands petitioned herein will be benefited by the replacement of injurious depletions to senior water rights, as allowed by statute.** We understand that these service and user fees and special assessments on taxable property within the Subdistrict will be required in order to generate sufficient funds to meet the goals and objectives of the Subdistrict. These methods of financing are authorized by the signatures on this petition without further election, pending approval of the Subdistrict Board of Managers.

As a condition of participation, the Subdistrict will require acceptance of these and other nonmonetary limitations, including limitations on the diversion and use of groundwater, which may be imposed if the Board of Managers determines such limitations necessary to achieve one or more of the Plan objectives. By signing this petition the undersigned agree to accept these limitations if imposed.

In the event the Subdistrict is unable to achieve one or more of its objectives or comply with other court-imposed or state-imposed requirements, all Landowners may have limitations imposed on the use of their Subdistrict Wells for the diversion of groundwater, including complete curtailment of groundwater withdrawals, through administrative rules and regulations by the State of Colorado.

Participation in the Subdistrict is strictly voluntary. Once land is petitioned into the Subdistrict and the Subdistrict is duly formed by Court order, ***the land will remain in the Subdistrict for as long as the Subdistrict is in existence***, even in the event the land is sold or transferred after Subdistrict formation. The Subdistrict will remain in existence, unless dissolved by appropriate legal action, for so long as the Rio Grande Water Conservation District remains in existence. The conditions described above will run with the ownership of the property described in this Petition.

The legal description of the property that is the subject of this petition is described below. Wells within the proposed Subdistrict that are located on or having legal authority to apply groundwater to this property are listed in Table A.

Farm Plan # 300850

Petition No 572128200187

By (our/my) signature hereon, we attest to (our/my) ownership of the wells and described land (or to our/my legal authority to represent an entity that has ownership of the described land), (I/we) indicate our understanding of the foregoing intentions and purposes of the Subdistrict, and respectfully request that the same be formed pursuant to applicable statutes by the District Court. The Subdistrict's water management plan will be monitored and updated to respond to changes in climatic or hydrologic conditions or new information from *bona fide* studies or models.

Name(s): _____ Date _____

HENDERSON COLIN JAMES Signature [Signature] 5/9/16

HENDERSON KAREN HALEY Signature [Signature] 5/9/16

Signature _____

Address PO BOX 305; LA JARA, CO 811400305

Parcel 572128200187: TR IN FR NW1/4 28 & FR IN NE1/4 29-35-9 DES AS: BEG AT N1/4 COR SEC 28 TH S89* 37'W ALNG N LINE NW1/4 28 as referenced on Book _____, Page _____ and/or Reception #5000 496. (Conejos County) 110.29 total acres

Table A

WDID	Structure Name	Permit	Percent Responsibility	List Any Additional Well Owners
2105085	W0398 WELL NO 01	5053-F	100	

As the circulator of this petition, I attest that each of the signatories hereon was provided with a copy of the Subdistrict conceptual Plan of Water Management and a copy of the Subdistrict Petition for Establishment describing in greater detail the background and basis for the formation of the Subdistrict and that the signatories on this petition were subscribed before me voluntarily and with knowledge of the purposes for the formation of the Subdistrict

Printed Name of Circulator _____ Signature _____ Date _____

*The legally authorized representatives must execute petitions on behalf of Corporations, Limited Partnerships, LLC's, LLP's, etc. A person signing the petition on behalf of any Corporation, Limited Partnership, LLC, LLP, etc. must present an affidavit attesting to the approval of the petition by the entity's Board of Directors, President, CEO, or other authorized officer(s).

**This petition must be executed by all record owners of the described property. Petitions will be compared against the records on file with Conejos County and will be deemed valid only if the signatories exactly match the owners of record, as reflected by county records, and if the signers of the petition agree to be responsible for the above represented percentage of costs, fees and post-plan depletions from the well(s) identified in this petition. Percent responsibility can be amended by owner after Subdistrict formation with Board of Managers approval. If less than all of the record owners sign this petition, or if someone other than the record owner signs this petition, except as set forth above, the petition will be deemed invalid.

printed 5/2/2016

**PETITION
TO FORM SPECIAL IMPROVEMENT DISTRICT NO. 3
OF THE RIO GRANDE WATER CONSERVATION DISTRICT**

We the undersigned by our signatures affixed to this petition do hereby affirm and attest that:

1. (We/I) own an interest in real property that includes a well(s) used in whole or in part for irrigation, commercial or industrial purposes within the Conejos Response Area of the Rio Grande Decision Support System, or (we/I) represent owners of real property that includes a well(s) used in whole or in part for irrigation commercial or industrial purposes within the Conejos Response Area of the Rio Grande Decision Support System and (we/I) have the proper legal authority to sign this Petition on the owner's behalf.
2. (We/I) support the formation of Special Improvement District No. 3 and request that the District Court form the Special Improvement District pursuant to the attached Petition and general description of the *conceptual* Plan of Water Management to govern the Special Improvement District.
3. By (my/our) signature hereon (we/I) request that the Rio Grande Water Conservation District petition the District Court to form Special Improvement District No. 3 and include this property within Special Improvement District No.

Special Improvement District Purpose

The overall purpose of this Subdistrict is to provide a community-oriented water management alternative to individual augmentation plans or state-imposed regulations limiting the use of wells in Water Division No. 3. That is, to provide a mechanism through which a group of well users in the Conejos Response Area can work collaboratively to develop and implement a system of self-regulation using economic-based incentives and other management tools that promote responsible groundwater management and that remedies the injury to senior surface water rights that result from groundwater use from Subdistrict wells. The operation of the Plan will comply with the requirements of SB 04-222, codified at section 37-92-501(4), C.R.S. **The Subdistrict will be financed by service and user fees, and special assessments on property within the Subdistrict, and the lands petitioned herein will be benefited by the replacement of injurious depletions to senior water rights, as allowed by statute.** We understand that these service and user fees and special assessments on taxable property within the Subdistrict will be required in order to generate sufficient funds to meet the goals and objectives of the Subdistrict. These methods of financing are authorized by the signatures on this petition without further election, pending approval of the Subdistrict Board of Managers.

As a condition of participation, the Subdistrict will require acceptance of these and other nonmonetary limitations, including limitations on the diversion and use of groundwater, which may be imposed if the Board of Managers determines such limitations necessary to achieve one or more of the Plan objectives. By signing this petition the undersigned agree to accept these limitations if imposed.

In the event the Subdistrict is unable to achieve one or more of its objectives or comply with other court-imposed or state-imposed requirements, all Landowners may have limitations imposed on the use of their Subdistrict Wells for the diversion of groundwater, including complete curtailment of groundwater withdrawals, through administrative rules and regulations by the State of Colorado.

Participation in the Subdistrict is strictly voluntary. Once land is petitioned into the Subdistrict and the Subdistrict is duly formed by Court order, ***the land will remain in the Subdistrict for as long as the Subdistrict is in existence***, even in the event the land is sold or transferred after Subdistrict formation. The Subdistrict will remain in existence, unless dissolved by appropriate legal action, for so long as the Rio Grande Water Conservation District remains in existence. The conditions described above will run with the ownership of the property described in this Petition.

The legal description of the property that is the subject of this petition is described below. Wells within the proposed Subdistrict that are located on or having legal authority to apply groundwater to this property are listed in Table A.

Farm Plan # 300340

Petition No 572128300133

By (our/my) signature hereon, we attest to (our/my) ownership of the wells and described land (or to our/my legal authority to represent an entity that has ownership of the described land), (I/we) indicate our understanding of the foregoing intentions and purposes of the Subdistrict, and respectfully request that the same be formed pursuant to applicable statutes by the District Court. The Subdistrict's water management plan will be monitored and updated to respond to changes in climatic or hydrologic conditions or new information from *bona fide* studies or models.

Name(s): _____ Date _____

JORDAN VIRGINIA Signature *Virginia Jordan* 4/21/16

JORDAN JOHN D Signature *John D Jordan* 4/21/16

Signature _____

Address 14499 COUNTY ROAD U; LA JARA, CO 811409594

Parcel 572128300133: NE1/4 SW1/4 28-35-9 TNA 40 B314 P384 as referenced on Book _____, Page _____ and/or Reception # 186464 . (Conejos County) 40 total acres

Table A

WDID	Structure Name	Permit	Percent Responsibility	List Any Additional Well Owners
2105354	W1487 WELL NO 01	12680-R	0	

As the circulator of this petition, I attest that each of the signatories hereon was provided with a copy of the Subdistrict conceptual Plan of Water Management and a copy of the Subdistrict Petition for Establishment describing in greater detail the background and basis for the formation of the Subdistrict and that the signatories on this petition were subscribed before me voluntarily and with knowledge of the purposes for the formation of the Subdistrict

 Printed Name of Circulator Signature Date

*The legally authorized representatives must execute petitions on behalf of Corporations, Limited Partnerships, LLC's, LLP's, etc. A person signing the petition on behalf of any Corporation, Limited Partnership, LLC, LLP, etc. must present an affidavit attesting to the approval of the petition by the entity's Board of Directors, President, CEO, or other authorized officer(s).

**This petition must be executed by all record owners of the described property. Petitions will be compared against the records on file with Conejos County and will be deemed valid only if the signatories exactly match the owners of record, as reflected by county records, and if the signers of the petition agree to be responsible for the above represented percentage of costs, fees and post-plan depletions from the well(s) identified in this petition. Percent responsibility can be amended by owner after Subdistrict formation with Board of Managers approval. If less than all of the record owners sign this petition, or if someone other than the record owner signs this petition, except as set forth above, the petition will be deemed invalid.

printed 4/11/2016

**PETITION
TO FORM SPECIAL IMPROVEMENT DISTRICT NO. 3
OF THE RIO GRANDE WATER CONSERVATION DISTRICT**

We the undersigned by our signatures affixed to this petition do hereby affirm and attest that:

1. (We/I) own an interest in real property that includes a well(s) used in whole or in part for irrigation, commercial or industrial purposes within the Conejos Response Area of the Rio Grande Decision Support System, or (we/I) represent owners of real property that includes a well(s) used in whole or in part for irrigation commercial or industrial purposes within the Conejos Response Area of the Rio Grande Decision Support System and (we/I) have the proper legal authority to sign this Petition on the owner's behalf.
2. (We/I) support the formation of Special Improvement District No. 3 and request that the District Court form the Special Improvement District pursuant to the attached Petition and general description of the *conceptual* Plan of Water Management to govern the Special Improvement District.
3. By (my/our) signature hereon (we/I) request that the Rio Grande Water Conservation District petition the District Court to form Special Improvement District No. 3 and include this property within Special Improvement District No.

Special Improvement District Purpose

The overall purpose of this Subdistrict is to provide a community-oriented water management alternative to individual augmentation plans or state-imposed regulations limiting the use of wells in Water Division No. 3. That is, to provide a mechanism through which a group of well users in the Conejos Response Area can work collaboratively to develop and implement a system of self-regulation using economic-based incentives and other management tools that promote responsible groundwater management and that remedies the injury to senior surface water rights that result from groundwater use from Subdistrict wells. The operation of the Plan will comply with the requirements of SB 04-222, codified at section 37-92-501(4), C.R.S. **The Subdistrict will be financed by service and user fees, and special assessments on property within the Subdistrict, and the lands petitioned herein will be benefited by the replacement of injurious depletions to senior water rights, as allowed by statute.** We understand that these service and user fees and special assessments on taxable property within the Subdistrict will be required in order to generate sufficient funds to meet the goals and objectives of the Subdistrict. These methods of financing are authorized by the signatures on this petition without further election, pending approval of the Subdistrict Board of Managers.

As a condition of participation, the Subdistrict will require acceptance of these and other nonmonetary limitations, including limitations on the diversion and use of groundwater, which may be imposed if the Board of Managers determines such limitations necessary to achieve one or more of the Plan objectives. By signing this petition the undersigned agree to accept these limitations if imposed.

In the event the Subdistrict is unable to achieve one or more of its objectives or comply with other court-imposed or state-imposed requirements, all Landowners may have limitations imposed on the use of their Subdistrict Wells for the diversion of groundwater, including complete curtailment of groundwater withdrawals, through administrative rules and regulations by the State of Colorado.

Participation in the Subdistrict is strictly voluntary. Once land is petitioned into the Subdistrict and the Subdistrict is duly formed by Court order, ***the land will remain in the Subdistrict for as long as the Subdistrict is in existence***, even in the event the land is sold or transferred after Subdistrict formation. The Subdistrict will remain in existence, unless dissolved by appropriate legal action, for so long as the Rio Grande Water Conservation District remains in existence. The conditions described above will run with the ownership of the property described in this Petition.

The legal description of the property that is the subject of this petition is described below. Wells within the proposed Subdistrict that are located on or having legal authority to apply groundwater to this property are listed in Table A.

Farm Plan # 300340

Petition No 572128300134

By (our/my) signature hereon, we attest to (our/my) ownership of the wells and described land (or to our/my legal authority to represent an entity that has ownership of the described land), (I/we) indicate our understanding of the foregoing intentions and purposes of the Subdistrict, and respectfully request that the same be formed pursuant to applicable statutes by the District Court. The Subdistrict's water management plan will be monitored and updated to respond to changes in climatic or hydrologic conditions or new information from *bona fide* studies or models.

Name(s): _____ Date _____

RUYBAL RICHARD LOUIS Signature Richard Louis Ruybal 4/12/16

RUYBAL JULIE MARIE Signature Julie Marie Ruybal 4/12/16

Signature _____

Address 14495 COUNTY ROAD U; LA JARA, CO 811409594

Parcel 572128300134: SE1/4 SW1/4 28-35-9 TNA 40 as referenced on Book _____, Page _____ and/or Reception # 181351 . (Conejos County) 40 total acres

Table A

WDID	Structure Name	Permit	Percent Responsibility	List Any Additional Well Owners
2105354	W1487 WELL NO 01	12680-R	0	

As the circulator of this petition, I attest that each of the signatories hereon was provided with a copy of the Subdistrict conceptual Plan of Water Management and a copy of the Subdistrict Petition for Establishment describing in greater detail the background and basis for the formation of the Subdistrict and that the signatories on this petition were subscribed before me voluntarily and with knowledge of the purposes for the formation of the Subdistrict

Printed Name of Circulator _____ Signature _____ Date _____

*The legally authorized representatives must execute petitions on behalf of Corporations, Limited Partnerships, LLC's, LLP's, etc. A person signing the petition on behalf of any Corporation, Limited Partnership, LLC, LLP, etc. must present an affidavit attesting to the approval of the petition by the entity's Board of Directors, President, CEO, or other authorized officer(s).

**This petition must be executed by all record owners of the described property. Petitions will be compared against the records on file with Conejos County and will be deemed valid only if the signatories exactly match the owners of record, as reflected by county records, and if the signers of the petition agree to be responsible for the above represented percentage of costs, fees and post-plan depletions from the well(s) identified in this petition. Percent responsibility can be amended by owner after Subdistrict formation with Board of Managers approval. If less than all of the record owners sign this petition, or if someone other than the record owner signs this petition, except as set forth above, the petition will be deemed invalid.

printed 4/11/2016

**PETITION
TO FORM SPECIAL IMPROVEMENT DISTRICT NO. 3
OF THE RIO GRANDE WATER CONSERVATION DISTRICT**

We the undersigned by our signatures affixed to this petition do hereby affirm and attest that:

1. (We/I) own an interest in real property that includes a well(s) used in whole or in part for irrigation, commercial or industrial purposes within the Conejos Response Area of the Rio Grande Decision Support System, or (we/I) represent owners of real property that includes a well(s) used in whole or in part for irrigation commercial or industrial purposes within the Conejos Response Area of the Rio Grande Decision Support System and (we/I) have the proper legal authority to sign this Petition on the owner's behalf.
2. (We/I) support the formation of Special Improvement District No. 3 and request that the District Court form the Special Improvement District pursuant to the attached Petition and general description of the *conceptual* Plan of Water Management to govern the Special Improvement District.
3. By (my/our) signature hereon (we/I) request that the Rio Grande Water Conservation District petition the District Court to form Special Improvement District No. 3 and include this property within Special Improvement District No.

Special Improvement District Purpose

The overall purpose of this Subdistrict is to provide a community-oriented water management alternative to individual augmentation plans or state-imposed regulations limiting the use of wells in Water Division No. 3. That is, to provide a mechanism through which a group of well users in the Conejos Response Area can work collaboratively to develop and implement a system of self-regulation using economic-based incentives and other management tools that promote responsible groundwater management and that remedies the injury to senior surface water rights that result from groundwater use from Subdistrict wells. The operation of the Plan will comply with the requirements of SB 04-222, codified at section 37-92-501(4), C.R.S. **The Subdistrict will be financed by service and user fees, and special assessments on property within the Subdistrict, and the lands petitioned herein will be benefited by the replacement of injurious depletions to senior water rights, as allowed by statute.** We understand that these service and user fees and special assessments on taxable property within the Subdistrict will be required in order to generate sufficient funds to meet the goals and objectives of the Subdistrict. These methods of financing are authorized by the signatures on this petition without further election, pending approval of the Subdistrict Board of Managers.

As a condition of participation, the Subdistrict will require acceptance of these and other nonmonetary limitations, including limitations on the diversion and use of groundwater, which may be imposed if the Board of Managers determines such limitations necessary to achieve one or more of the Plan objectives. By signing this petition the undersigned agree to accept these limitations if imposed.

In the event the Subdistrict is unable to achieve one or more of its objectives or comply with other court-imposed or state-imposed requirements, all Landowners may have limitations imposed on the use of their Subdistrict Wells for the diversion of groundwater, including complete curtailment of groundwater withdrawals, through administrative rules and regulations by the State of Colorado.

Participation in the Subdistrict is strictly voluntary. Once land is petitioned into the Subdistrict and the Subdistrict is duly formed by Court order, ***the land will remain in the Subdistrict for as long as the Subdistrict is in existence***, even in the event the land is sold or transferred after Subdistrict formation. The Subdistrict will remain in existence, unless dissolved by appropriate legal action, for so long as the Rio Grande Water Conservation District remains in existence. The conditions described above will run with the ownership of the property described in this Petition.

The legal description of the property that is the subject of this petition is described below. Wells within the proposed Subdistrict that are located on or having legal authority to apply groundwater to this property are listed in Table A.

Farm Plan # 300340

Petition No 572128300135

By (our/my) signature hereon, we attest to (our/my) ownership of the wells and described land (or to our/my legal authority to represent an entity that has ownership of the described land), (I/we) indicate our understanding of the foregoing intentions and purposes of the Subdistrict, and respectfully request that the same be formed pursuant to applicable statutes by the District Court. The Subdistrict's water management plan will be monitored and updated to respond to changes in climatic or hydrologic conditions or new information from bona fide studies or models.

Name(s): _____ Date _____

RUYBAL EDON J (UND 1/2 INT) Signature *Edon Ruybal* Date 4/20/16

RUYBAL RICHARD L (UND 1/2 INT) Signature *Richard L. Ruybal* Date 4/20/16

Signature _____

Address 15620 COUNTY ROAD U; LA JARA, CO 811409501

Parcel 572128300135: W1/2 SW1/4 28-35-9 TNA 80 B345 P882 R10000617 as referenced on Book _____, Page _____ and/or Reception # ⁸⁰⁰⁶¹¹⁷ ~~10000617~~. (Conejos County) 80 total acres

Table A

WDID	Structure Name	Permit	Percent Responsibility	List Any Additional Well Owners
2105354	W1487 WELL NO 01	12680-R	100	

As the circulator of this petition, I attest that each of the signatories hereon was provided with a copy of the Subdistrict conceptual Plan of Water Management and a copy of the Subdistrict Petition for Establishment describing in greater detail the background and basis for the formation of the Subdistrict and that the signatories on this petition were subscribed before me voluntarily and with knowledge of the purposes for the formation of the Subdistrict

Printed Name of Circulator _____ Signature _____ Date _____

*The legally authorized representatives must execute petitions on behalf of Corporations, Limited Partnerships, LLC's, LLP's, etc. A person signing the petition on behalf of any Corporation, Limited Partnership, LLC, LLP, etc. must present an affidavit attesting to the approval of the petition by the entity's Board of Directors, President, CEO, or other authorized officer(s).

**This petition must be executed by all record owners of the described property. Petitions will be compared against the records on file with Conejos County and will be deemed valid only if the signatories exactly match the owners of record, as reflected by county records, and if the signers of the petition agree to be responsible for the above represented percentage of costs, fees and post-plan depletions from the well(s) identified in this petition. Percent responsibility can be amended by owner after Subdistrict formation with Board of Managers approval. If less than all of the record owners sign this petition, or if someone other than the record owner signs this petition, except as set forth above, the petition will be deemed invalid.

printed 4/11/2016

**PETITION
TO FORM SPECIAL IMPROVEMENT DISTRICT NO. 3
OF THE RIO GRANDE WATER CONSERVATION DISTRICT**

We the undersigned by our signatures affixed to this petition do hereby affirm and attest that:

1. (We/I) own an interest in real property that includes a well(s) used in whole or in part for irrigation, commercial or industrial purposes within the Conejos Response Area of the Rio Grande Decision Support System, or (we/I) represent owners of real property that includes a well(s) used in whole or in part for irrigation commercial or industrial purposes within the Conejos Response Area of the Rio Grande Decision Support System and (we/I) have the proper legal authority to sign this Petition on the owner's behalf.
2. (We/I) support the formation of Special Improvement District No. 3 and request that the District Court form the Special Improvement District pursuant to the attached Petition and general description of the *conceptual* Plan of Water Management to govern the Special Improvement District.
3. By (my/our) signature hereon (we/I) request that the Rio Grande Water Conservation District petition the District Court to form Special Improvement District No. 3 and include this property within Special Improvement District No.

Special Improvement District Purpose

The overall purpose of this Subdistrict is to provide a community-oriented water management alternative to individual augmentation plans or state-imposed regulations limiting the use of wells in Water Division No. 3. That is, to provide a mechanism through which a group of well users in the Conejos Response Area can work collaboratively to develop and implement a system of self-regulation using economic-based incentives and other management tools that promote responsible groundwater management and that remedies the injury to senior surface water rights that result from groundwater use from Subdistrict wells. The operation of the Plan will comply with the requirements of SB 04-222, codified at section 37-92-501(4), C.R.S. **The Subdistrict will be financed by service and user fees, and special assessments on property within the Subdistrict, and the lands petitioned herein will be benefited by the replacement of injurious depletions to senior water rights, as allowed by statute.** We understand that these service and user fees and special assessments on taxable property within the Subdistrict will be required in order to generate sufficient funds to meet the goals and objectives of the Subdistrict. These methods of financing are authorized by the signatures on this petition without further election, pending approval of the Subdistrict Board of Managers.

As a condition of participation, the Subdistrict will require acceptance of these and other nonmonetary limitations, including limitations on the diversion and use of groundwater, which may be imposed if the Board of Managers determines such limitations necessary to achieve one or more of the Plan objectives. By signing this petition the undersigned agree to accept these limitations if imposed.

In the event the Subdistrict is unable to achieve one or more of its objectives or comply with other court-imposed or state-imposed requirements, all Landowners may have limitations imposed on the use of their Subdistrict Wells for the diversion of groundwater, including complete curtailment of groundwater withdrawals, through administrative rules and regulations by the State of Colorado.

Participation in the Subdistrict is strictly voluntary. Once land is petitioned into the Subdistrict and the Subdistrict is duly formed by Court order, ***the land will remain in the Subdistrict for as long as the Subdistrict is in existence***, even in the event the land is sold or transferred after Subdistrict formation. The Subdistrict will remain in existence, unless dissolved by appropriate legal action, for so long as the Rio Grande Water Conservation District remains in existence. The conditions described above will run with the ownership of the property described in this Petition.

The legal description of the property that is the subject of this petition is described below. Wells within the proposed Subdistrict that are located on or having legal authority to apply groundwater to this property are listed in Table A.

Farm Plan # 300430

Petition No 572129100132

By (our/my) signature hereon, we attest to (our/my) ownership of the wells and described land (or to our/my legal authority to represent an entity that has ownership of the described land), (I/we) indicate our understanding of the foregoing intentions and purposes of the Subdistrict, and respectfully request that the same be formed pursuant to applicable statutes by the District Court. The Subdistrict's water management plan will be monitored and updated to respond to changes in climatic or hydrologic conditions or new information from *bona fide* studies or models.

Name(s): _____ Date _____
SMITH DICK M Signature Dick M Smith 4-24-16
SMITH GEORGANN M Signature Georgann M Smith 4-20-16
 Signature _____

Address 3430 KERNS DR; CLIFTON, CO 815208400

Parcel 572129100132; NE1/4 29-35-9 TNA 160 (LESS TR DES R5000496) (TNA LEFT 154.756
ALSO: N1/2 SE1/4 29-35-9 TNA 80 as referenced on Book _____, Page _____ and/or Reception
13001575 (Conejos County) 234.76 total acres

Table A

WDID	Structure Name	Permit	Percent Responsibility	List Any Additional Well Owners
2105085	W0398 WELL NO 01	5053-F	100	

As the circulator of this petition, I attest that each of the signatories hereon was provided with a copy of the Subdistrict conceptual Plan of Water Management and a copy of the Subdistrict Petition for Establishment describing in greater detail the background and basis for the formation of the Subdistrict and that the signatories on this petition were subscribed before me voluntarily and with knowledge of the purposes for the formation of the Subdistrict

Printed Name of Circulator _____

Signature _____

Date _____

*The legally authorized representatives must execute petitions on behalf of Corporations, Limited Partnerships, LLC's, LLP's, etc. A person signing the petition on behalf of any Corporation, Limited Partnership, LLC, LLP, etc. must present an affidavit attesting to the approval of the petition by the entity's Board of Directors, President, CEO, or other authorized officer(s).

**This petition must be executed by all record owners of the described property. Petitions will be compared against the records on file with Conejos County and will be deemed valid only if the signatories exactly match the owners of record, as reflected by county records, and if the signers of the petition agree to be responsible for the above represented percentage of costs, fees and post-plan depletions from the well(s) identified in this petition. Percent responsibility can be amended by owner after Subdistrict formation with Board of Managers approval. If less than all of the record owners sign this petition, or if someone other than the record owner signs this petition, except as set forth above, the petition will be deemed invalid.

printed 4/1/2016

**PETITION
TO FORM SPECIAL IMPROVEMENT DISTRICT NO. 3
OF THE RIO GRANDE WATER CONSERVATION DISTRICT**

We the undersigned by our signatures affixed to this petition do hereby affirm and attest that:

1. (We/I) own an interest in real property that includes a well(s) used in whole or in part for irrigation, commercial or industrial purposes within the Conejos Response Area of the Rio Grande Decision Support System, or (we/I) represent owners of real property that includes a well(s) used in whole or in part for irrigation commercial or industrial purposes within the Conejos Response Area of the Rio Grande Decision Support System and (we/I) have the proper legal authority to sign this Petition on the owner's behalf.
2. (We/I) support the formation of Special Improvement District No. 3 and request that the District Court form the Special Improvement District pursuant to the attached Petition and general description of the *conceptual* Plan of Water Management to govern the Special Improvement District.
3. By (my/our) signature hereon (we/I) request that the Rio Grande Water Conservation District petition the District Court to form Special Improvement District No. 3 and include this property within Special Improvement District No.

Special Improvement District Purpose

The overall purpose of this Subdistrict is to provide a community-oriented water management alternative to individual augmentation plans or state-imposed regulations limiting the use of wells in Water Division No. 3. That is, to provide a mechanism through which a group of well users in the Conejos Response Area can work collaboratively to develop and implement a system of self-regulation using economic-based incentives and other management tools that promote responsible groundwater management and that remedies the injury to senior surface water rights that result from groundwater use from Subdistrict wells. The operation of the Plan will comply with the requirements of SB 04-222, codified at section 37-92-501(4), C.R.S. **The Subdistrict will be financed by service and user fees, and special assessments on property within the Subdistrict, and the lands petitioned herein will be benefited by the replacement of injurious depletions to senior water rights, as allowed by statute.** We understand that these service and user fees and special assessments on taxable property within the Subdistrict will be required in order to generate sufficient funds to meet the goals and objectives of the Subdistrict. These methods of financing are authorized by the signatures on this petition without further election, pending approval of the Subdistrict Board of Managers.

As a condition of participation, the Subdistrict will require acceptance of these and other nonmonetary limitations, including limitations on the diversion and use of groundwater, which may be imposed if the Board of Managers determines such limitations necessary to achieve one or more of the Plan objectives. By signing this petition the undersigned agree to accept these limitations if imposed.

In the event the Subdistrict is unable to achieve one or more of its objectives or comply with other court-imposed or state-imposed requirements, all Landowners may have limitations imposed on the use of their Subdistrict Wells for the diversion of groundwater, including complete curtailment of groundwater withdrawals, through administrative rules and regulations by the State of Colorado.

Participation in the Subdistrict is strictly voluntary. Once land is petitioned into the Subdistrict and the Subdistrict is duly formed by Court order, ***the land will remain in the Subdistrict for as long as the Subdistrict is in existence***, even in the event the land is sold or transferred after Subdistrict formation. The Subdistrict will remain in existence, unless dissolved by appropriate legal action, for so long as the Rio Grande Water Conservation District remains in existence. The conditions described above will run with the ownership of the property described in this Petition.


The legal description of the property that is the subject of this petition is described below. Wells within the proposed Subdistrict that are located on or having legal authority to apply groundwater to this property are listed in Table A.


Farm Plan # 300580

Petition No 572133300154

By (our/my) signature hereon, we attest to (our/my) ownership of the wells and described land (or to our/my legal authority to represent an entity that has ownership of the described land), (I/we) indicate our understanding of the foregoing intentions and purposes of the Subdistrict, and respectfully request that the same be formed pursuant to applicable statutes by the District Court. The Subdistrict's water management plan will be monitored and updated to respond to changes in climatic or hydrologic conditions or new information from *bona fide* studies or models.

Name(s): _____ Date _____

PAINE JAMES D Signature  _____ 4/15/16

PAINE NATALIE JO Signature  _____ 4/15/16

Signature _____

Address 7623 COUNTY ROAD 15; ANTONITO, CO 811209514

Parcel 572133300154; TR 1 JAMES & NATALIE PAINE DIV OF LAND IN SW1/4 33-35- 9 TNA 153.826 R#2597-467 (LESS EASEMENT R#2502-468) as referenced on Book _____, Page _____ and/or Reception #2597000467(Conejos County) 153.83 total acres

Table A

WDD	Structure Name	Permit	Percent Responsibility	List Any Additional Well Owners
2205072	W0191 WELL NO 01	10238-F	50	

As the circulator of this petition, I attest that each of the signatories hereon was provided with a copy of the Subdistrict conceptual Plan of Water Management and a copy of the Subdistrict Petition for Establishment describing in greater detail the background and basis for the formation of the Subdistrict and that the signatories on this petition were subscribed before me voluntarily and with knowledge of the purposes for the formation of the Subdistrict

Printed Name of Circulator _____ Signature _____ Date _____

*The legally authorized representatives must execute petitions on behalf of Corporations, Limited Partnerships, LLC's, LLP's, etc. A person signing the petition on behalf of any Corporation, Limited Partnership, LLC, LLP, etc. must present an affidavit attesting to the approval of the petition by the entity's Board of Directors, President, CEO, or other authorized officer(s).

**This petition must be executed by all record owners of the described property. Petitions will be compared against the records on file with Conejos County and will be deemed valid only if the signatories exactly match the owners of record, as reflected by county records, and if the signers of the petition agree to be responsible for the above represented percentage of costs, fees and post-plan depletions from the well(s) identified in this petition. Percent responsibility can be amended by owner after Subdistrict formation with Board of Managers approval. If less than all of the record owners sign this petition, or if someone other than the record owner signs this petition, except as set forth above, the petition will be deemed invalid.

printed 4/12/2016

**PETITION
TO FORM SPECIAL IMPROVEMENT DISTRICT NO. 3
OF THE RIO GRANDE WATER CONSERVATION DISTRICT**

We the undersigned by our signatures affixed to this petition do hereby affirm and attest that:

1. (We/I) own an interest in real property that includes a well(s) used in whole or in part for irrigation, commercial or industrial purposes within the Conejos Response Area of the Rio Grande Decision Support System, or (we/I) represent owners of real property that includes a well(s) used in whole or in part for irrigation commercial or industrial purposes within the Conejos Response Area of the Rio Grande Decision Support System and (we/I) have the proper legal authority to sign this Petition on the owner's behalf.
2. (We/I) support the formation of Special Improvement District No. 3 and request that the District Court form the Special Improvement District pursuant to the attached Petition and general description of the *conceptual* Plan of Water Management to govern the Special Improvement District.
3. By (my/our) signature hereon (we/I) request that the Rio Grande Water Conservation District petition the District Court to form Special Improvement District No. 3 and include this property within Special Improvement District No.

Special Improvement District Purpose

The overall purpose of this Subdistrict is to provide a community-oriented water management alternative to individual augmentation plans or state-imposed regulations limiting the use of wells in Water Division No. 3. That is, to provide a mechanism through which a group of well users in the Conejos Response Area can work collaboratively to develop and implement a system of self-regulation using economic-based incentives and other management tools that promote responsible groundwater management and that remedies the injury to senior surface water rights that result from groundwater use from Subdistrict wells. The operation of the Plan will comply with the requirements of SB 04-222, codified at section 37-92-501(4), C.R.S. **The Subdistrict will be financed by service and user fees, and special assessments on property within the Subdistrict, and the lands petitioned herein will be benefited by the replacement of injurious depletions to senior water rights, as allowed by statute.** We understand that these service and user fees and special assessments on taxable property within the Subdistrict will be required in order to generate sufficient funds to meet the goals and objectives of the Subdistrict. These methods of financing are authorized by the signatures on this petition without further election, pending approval of the Subdistrict Board of Managers.

As a condition of participation, the Subdistrict will require acceptance of these and other nonmonetary limitations, including limitations on the diversion and use of groundwater, which may be imposed if the Board of Managers determines such limitations necessary to achieve one or more of the Plan objectives. By signing this petition the undersigned agree to accept these limitations if imposed.

In the event the Subdistrict is unable to achieve one or more of its objectives or comply with other court-imposed or state-imposed requirements, all Landowners may have limitations imposed on the use of their Subdistrict Wells for the diversion of groundwater, including complete curtailment of groundwater withdrawals, through administrative rules and regulations by the State of Colorado.

Participation in the Subdistrict is strictly voluntary. Once land is petitioned into the Subdistrict and the Subdistrict is duly formed by Court order, ***the land will remain in the Subdistrict for as long as the Subdistrict is in existence***, even in the event the land is sold or transferred after Subdistrict formation. The Subdistrict will remain in existence, unless dissolved by appropriate legal action, for so long as the Rio Grande Water Conservation District remains in existence. The conditions described above will run with the ownership of the property described in this Petition.

The legal description of the property that is the subject of this petition is described below. Wells within the proposed Subdistrict that are located on or having legal authority to apply groundwater to this property are listed in Table A.

Farm Plan # 300630

Petition No 572133400156

By (our/my) signature hereon, we attest to (our/my) ownership of the wells and described land (or to our/my legal authority to represent an entity that has ownership of the described land), (I/we) indicate our understanding of the foregoing intentions and purposes of the Subdistrict, and respectfully request that the same be formed pursuant to applicable statutes by the District Court. The Subdistrict's water management plan will be monitored and updated to respond to changes in climatic or hydrologic conditions or new information from *bona fide* studies or models.

Name(s): _____

Date _____

RIO VALLEY ENTERPRISES, INC

Signature _____

[Handwritten Signature] (vice president) 4/29/16

Signature _____

Signature _____

Address 6309 NDCBU; TAOS, NM 875716213

Parcel 572133400156: SW1/4 SE1/4 33-35-9 TNA 40 N1/2 SE1/4 33-35-9 TNA 80 (ALSO: EASEMENT ALNG S BDY SW1/4 33-35-9 DES R#2502- - as referenced on Book _____, Page _____ and/or Reception # 4002129. (Conejos County) 120 total acres

Table A

WDID	Structure Name	Permit	Percent Responsibility	List Any Additional Well Owners
2205072	W0191 WELL NO 01	10238-F	50	

As the circulator of this petition, I attest that each of the signatories hereon was provided with a copy of the Subdistrict conceptual Plan of Water Management and a copy of the Subdistrict Petition for Establishment describing in greater detail the background and basis for the formation of the Subdistrict and that the signatories on this petition were subscribed before me voluntarily and with knowledge of the purposes for the formation of the Subdistrict

Rose Vanderpool

Rose J. -

4/20/16

Printed Name of Circulator

Signature

Date

*The legally authorized representatives must execute petitions on behalf of Corporations, Limited Partnerships, LLC's, LLP's, etc. A person signing the petition on behalf of any Corporation, Limited Partnership, LLC, LLP, etc. must present an affidavit attesting to the approval of the petition by the entity's Board of Directors, President, CEO, or other authorized officer(s).

**This petition must be executed by all record owners of the described property. Petitions will be compared against the records on file with Conejos County and will be deemed valid only if the signatories exactly match the owners of record, as reflected by county records, and if the signers of the petition agree to be responsible for the above represented percentage of costs, fees and post-plan depletions from the well(s) identified in this petition. Percent responsibility can be amended by owner after Subdistrict formation with Board of Managers approval. If less than all of the record owners sign this petition, or if someone other than the record owner signs this petition, except as set forth above, the petition will be deemed invalid.

printed 4/20/2016

**PETITION
TO FORM SPECIAL IMPROVEMENT DISTRICT NO. 3
OF THE RIO GRANDE WATER CONSERVATION DISTRICT**

We the undersigned by our signatures affixed to this petition do hereby affirm and attest that:

1. (We/I) own an interest in real property that includes a well(s) used in whole or in part for irrigation, commercial or industrial purposes within the Conejos Response Area of the Rio Grande Decision Support System, or (we/I) represent owners of real property that includes a well(s) used in whole or in part for irrigation commercial or industrial purposes within the Conejos Response Area of the Rio Grande Decision Support System and (we/I) have the proper legal authority to sign this Petition on the owner's behalf.
 2. (We/I) support the formation of Special Improvement District No. 3 and request that the District Court form the Special Improvement District pursuant to the attached Petition and general description of the *conceptual* Plan of Water Management to govern the Special Improvement District.
 3. By (my/our) signature hereon (we/I) request that the Rio Grande Water Conservation District petition the District Court to form Special Improvement District No. 3 and include this property within Special Improvement District No.
-

Special Improvement District Purpose

The overall purpose of this Subdistrict is to provide a community-oriented water management alternative to individual augmentation plans or state-imposed regulations limiting the use of wells in Water Division No. 3. That is, to provide a mechanism through which a group of well users in the Conejos Response Area can work collaboratively to develop and implement a system of self-regulation using economic-based incentives and other management tools that promote responsible groundwater management and that remedies the injury to senior surface water rights that result from groundwater use from Subdistrict wells. The operation of the Plan will comply with the requirements of SB 04-222, codified at section 37-92-501(4), C.R.S. **The Subdistrict will be financed by service and user fees, and special assessments on property within the Subdistrict, and the lands petitioned herein will be benefited by the replacement of injurious depletions to senior water rights, as allowed by statute.** We understand that these service and user fees and special assessments on taxable property within the Subdistrict will be required in order to generate sufficient funds to meet the goals and objectives of the Subdistrict. These methods of financing are authorized by the signatures on this petition without further election, pending approval of the Subdistrict Board of Managers.

As a condition of participation, the Subdistrict will require acceptance of these and other nonmonetary limitations, including limitations on the diversion and use of groundwater, which may be imposed if the Board of Managers determines such limitations necessary to achieve one or more of the Plan objectives. By signing this petition the undersigned agree to accept these limitations if imposed.

In the event the Subdistrict is unable to achieve one or more of its objectives or comply with other court-imposed or state-imposed requirements, all Landowners may have limitations imposed on the use of their Subdistrict Wells for the diversion of groundwater, including complete curtailment of groundwater withdrawals, through administrative rules and regulations by the State of Colorado.

Participation in the Subdistrict is strictly voluntary. Once land is petitioned into the Subdistrict and the Subdistrict is duly formed by Court order, ***the land will remain in the Subdistrict for as long as the Subdistrict is in existence***, even in the event the land is sold or transferred after Subdistrict formation. The Subdistrict will remain in existence, unless dissolved by appropriate legal action, for so long as the Rio Grande Water Conservation District remains in existence. The conditions described above will run with the ownership of the property described in this Petition.

The legal description of the property that is the subject of this petition is described below. Wells within the proposed Subdistrict that are located on or having legal authority to apply groundwater to this property are listed in Table A.

Farm Plan # 300740

Petition No 572134303001

By (our/my) signature hereon, we attest to (our/my) ownership of the wells and described land (or to our/my legal authority to represent an entity that has ownership of the described land), (I/we) indicate our understanding of the foregoing intentions and purposes of the Subdistrict, and respectfully request that the same be formed pursuant to applicable statutes by the District Court. The Subdistrict's water management plan will be monitored and updated to respond to changes in climatic or hydrologic conditions or new information from *bona fide* studies or models.

Name(s): _____ Date _____

ROSS LORRAINE A, TRUSTEE OF THE Signature Lorraine A. Ross 4/30/16

LORRAINE A ROSS LIVING TRUST Signature Lorraine A. Ross _____

DTD 11-9-13 Signature _____

Address 15150 COUNTY ROAD T.5; LA JARA, CO 811409615

Parcel 572134303001: BOUNTIFUL BLK C LOTS 1-2-3 B330 P403 ALSO: E 33 FT OF VACATED W 4TH ST ADJ LOTS 2-3 (RES C-24) ALSO: N as referenced on Book _____, Page _____ and/or Reception # 1400022. (Conejos County) 6.08 total acres

Table A

WDID	Structure Name	Permit	Percent Responsibility	List Any Additional Well Owners
2205122	W0476 WELL NO 01	-	100	

As the circulator of this petition, I attest that each of the signatories hereon was provided with a copy of the Subdistrict conceptual Plan of Water Management and a copy of the Subdistrict Petition for Establishment describing in greater detail the background and basis for the formation of the Subdistrict and that the signatories on this petition were subscribed before me voluntarily and with knowledge of the purposes for the formation of the Subdistrict

Printed Name of Circulator _____ Signature _____ Date _____

*The legally authorized representatives must execute petitions on behalf of Corporations, Limited Partnerships, LLC's, LLP's, etc. A person signing the petition on behalf of any Corporation, Limited Partnership, LLC, LLP, etc. must present an affidavit attesting to the approval of the petition by the entity's Board of Directors, President, CEO, or other authorized officer(s).

**This petition must be executed by all record owners of the described property. Petitions will be compared against the records on file with Conejos County and will be deemed valid only if the signatories exactly match the owners of record, as reflected by county records, and if the signers of the petition agree to be responsible for the above represented percentage of costs, fees and post-plan depletions from the well(s) identified in this petition. Percent responsibility can be amended by owner after Subdistrict formation with Board of Managers approval. If less than all of the record owners sign this petition, or if someone other than the record owner signs this petition, except as set forth above, the petition will be deemed invalid.

printed 4/25/2016

**PETITION
TO FORM SPECIAL IMPROVEMENT DISTRICT NO. 3
OF THE RIO GRANDE WATER CONSERVATION DISTRICT**

We the undersigned by our signatures affixed to this petition do hereby affirm and attest that:

1. (We/I) own an interest in real property that includes a well(s) used in whole or in part for irrigation, commercial or industrial purposes within the Conejos Response Area of the Rio Grande Decision Support System, or (we/I) represent owners of real property that includes a well(s) used in whole or in part for irrigation commercial or industrial purposes within the Conejos Response Area of the Rio Grande Decision Support System and (we/I) have the proper legal authority to sign this Petition on the owner's behalf.
2. (We/I) support the formation of Special Improvement District No. 3 and request that the District Court form the Special Improvement District pursuant to the attached Petition and general description of the *conceptual Plan* of Water Management to govern the Special Improvement District.
3. By (my/our) signature hereon (we/I) request that the Rio Grande Water Conservation District petition the District Court to form Special Improvement District No. 3 and include this property within Special Improvement District No.

Special Improvement District Purpose

The overall purpose of this Subdistrict is to provide a community-oriented water management alternative to individual augmentation plans or state-imposed regulations limiting the use of wells in Water Division No. 3. That is, to provide a mechanism through which a group of well users in the Conejos Response Area can work collaboratively to develop and implement a system of self-regulation using economic-based incentives and other management tools that promote responsible groundwater management and that remedies the injury to senior surface water rights that result from groundwater use from Subdistrict wells. The operation of the Plan will comply with the requirements of SB 04-222, codified at section 37-92-501(4), C.R.S. *The Subdistrict will be financed by service and user fees, and special assessments on property within the Subdistrict, and the lands petitioned herein will be benefited by the replacement of injurious depletions to senior water rights, as allowed by statute.* We understand that these service and user fees and special assessments on taxable property within the Subdistrict will be required in order to generate sufficient funds to meet the goals and objectives of the Subdistrict. These methods of financing are authorized by the signatures on this petition without further election, pending approval of the Subdistrict Board of Managers.

As a condition of participation, the Subdistrict will require acceptance of these and other nonmonetary limitations, including limitations on the diversion and use of groundwater, which may be imposed if the Board of Managers determines such limitations necessary to achieve one or more of the Plan objectives. By signing this petition the undersigned agree to accept these limitations if imposed.

In the event the Subdistrict is unable to achieve one or more of its objectives or comply with other court-imposed or state-imposed requirements, all Landowners may have limitations imposed on the use of their Subdistrict Wells for the diversion of groundwater, including complete curtailment of groundwater withdrawals, through administrative rules and regulations by the State of Colorado.

Participation in the Subdistrict is strictly voluntary. Once land is petitioned into the Subdistrict and the Subdistrict is duly formed by Court order, *the land will remain in the Subdistrict for as long as the Subdistrict is in existence*, even in the event the land is sold or transferred after Subdistrict formation. The Subdistrict will remain in existence, unless dissolved by appropriate legal action, for so long as the Rio Grande Water Conservation District remains in existence. The conditions described above will run with the ownership of the property described in this Petition.

The legal description of the property that is the subject of this petition is described below. Wells within the proposed Subdistrict that are located on or having legal authority to apply groundwater to this property are listed in Table A.

Farm Plan # 300370

Petition No 572134400171

By (our/my) signature hereon, we attest to (our/my) ownership of the wells and described land (or to our/my legal authority to represent an entity that has ownership of the described land), (I/we) indicate our understanding of the foregoing intentions and purposes of the Subdistrict, and respectfully request that the same be formed pursuant to applicable statutes by the District Court. The Subdistrict's water management plan will be monitored and updated to respond to changes in climatic or hydrologic conditions or new information from *bona fide* studies or models.

Name(s): _____

REYNOLDS RODNEY W

Signature

Rodney W. Reynolds

Date

4/30/16

REYNOLDS ANNETTE M

Signature

Annette M. Reynolds

4/30/16

Signature _____

Address 17463 COUNTY ROAD 19; SANFORD, CO 811519508

Parcel 572134400171; UND 1/2 INT IN COM AT A PT 1056 FT W OF SE COR 34-35-9 TH N 2640 FT TH W 412 FT THS 2640 FT TH E 412 FT TO as referenced on Book _____ Page _____ and/or Reception #2600000723(Conjos County) 42.51 total acres

Table A

WDID	Structure Name	Permit	Percent Responsibility	List Any Additional Well Owners
2205260	W1249 WELL NO 01	16240-R	50	

As the circulator of this petition, I attest that each of the signatories hereon was provided with a copy of the Subdistrict conceptual Plan of Water Management and a copy of the Subdistrict Petition for Establishment describing in greater detail the background and basis for the formation of the Subdistrict and that the signatories on this petition were subscribed before me voluntarily and with knowledge of the purposes for the formation of the Subdistrict

Printed Name of Circulator _____

Signature _____

Date _____

*The legally authorized representatives must execute petitions on behalf of Corporations, Limited Partnerships, LLC's, LLP's, etc. A person signing the petition on behalf of any Corporation, Limited Partnership, LLC, LLP, etc. must present an affidavit attesting to the approval of the petition by the entity's Board of Directors, President, CEO, or other authorized officer(s).

**This petition must be executed by all record owners of the described property. Petitions will be compared against the records on file with Conjos County and will be deemed valid only if the signatories exactly match the owners of record, as reflected by county records, and if the signers of the petition agree to be responsible for the above represented percentage of costs, fees and post-plan depletions from the well(s) identified in this petition. Percent responsibility can be amended by owner after Subdistrict formation with Board of Managers approval. If less than all of the record owners sign this petition, or if someone other than the record owner signs this petition, except as set forth above, the petition will be deemed invalid.

printed 3/23/2016

**PETITION
TO FORM SPECIAL IMPROVEMENT DISTRICT NO. 3
OF THE RIO GRANDE WATER CONSERVATION DISTRICT**

We the undersigned by our signatures affixed to this petition do hereby affirm and attest that:

1. (We/I) own an interest in real property that includes a well(s) used in whole or in part for irrigation, commercial or industrial purposes within the Conejos Response Area of the Rio Grande Decision Support System, or (we/I) represent owners of real property that includes a well(s) used in whole or in part for irrigation commercial or industrial purposes within the Conejos Response Area of the Rio Grande Decision Support System and (we/I) have the proper legal authority to sign this Petition on the owner's behalf.
2. (We/I) support the formation of Special Improvement District No. 3 and request that the District Court form the Special Improvement District pursuant to the attached Petition and general description of the *conceptual* Plan of Water Management to govern the Special Improvement District.
3. By (my/our) signature hereon (we/I) request that the Rio Grande Water Conservation District petition the District Court to form Special Improvement District No. 3 and include this property within Special Improvement District No.

Special Improvement District Purpose

The overall purpose of this Subdistrict is to provide a community-oriented water management alternative to individual augmentation plans or state-imposed regulations limiting the use of wells in Water Division No. 3. That is, to provide a mechanism through which a group of well users in the Conejos Response Area can work collaboratively to develop and implement a system of self-regulation using economic-based incentives and other management tools that promote responsible groundwater management and that remedies the injury to senior surface water rights that result from groundwater use from Subdistrict wells. The operation of the Plan will comply with the requirements of SB 04-222, codified at section 37-92-501(4), C.R.S. *The Subdistrict will be financed by service and user fees, and special assessments on property within the Subdistrict, and the lands petitioned herein will be benefited by the replacement of injurious depletions to senior water rights, as allowed by statute.* We understand that these service and user fees and special assessments on taxable property within the Subdistrict will be required in order to generate sufficient funds to meet the goals and objectives of the Subdistrict. These methods of financing are authorized by the signatures on this petition without further election, pending approval of the Subdistrict Board of Managers.

As a condition of participation, the Subdistrict will require acceptance of these and other nonmonetary limitations, including limitations on the diversion and use of groundwater, which may be imposed if the Board of Managers determines such limitations necessary to achieve one or more of the Plan objectives. By signing this petition the undersigned agree to accept these limitations if imposed.

In the event the Subdistrict is unable to achieve one or more of its objectives or comply with other court-imposed or state-imposed requirements, all Landowners may have limitations imposed on the use of their Subdistrict Wells for the diversion of groundwater, including complete curtailment of groundwater withdrawals, through administrative rules and regulations by the State of Colorado.

Participation in the Subdistrict is strictly voluntary. Once land is petitioned into the Subdistrict and the Subdistrict is duly formed by Court order, *the land will remain in the Subdistrict for as long as the Subdistrict is in existence*, even in the event the land is sold or transferred after Subdistrict formation. The Subdistrict will remain in existence, unless dissolved by appropriate legal action, for so long as the Rio Grande Water Conservation District remains in existence. The conditions described above will run with the ownership of the property described in this Petition.

The legal description of the property that is the subject of this petition is described below. Wells within the proposed Subdistrict that are located on or having legal authority to apply groundwater to this property are listed in Table A.

Farm Plan # 300370

Petition No 572134400271

By (our/my) signature hereon, we attest to (our/my) ownership of the wells and described land (or to our/my legal authority to represent an entity that has ownership of the described land), (I/we) indicate our understanding of the foregoing intentions and purposes of the Subdistrict, and respectfully request that the same be formed pursuant to applicable statutes by the District Court. The Subdistrict's water management plan will be monitored and updated to respond to changes in climatic or hydrologic conditions or new information from *bona fide* studies or models.

Name(s): _____ Date RR
REYNOLDS RICKY P Signature Ricky P. Reynolds 4-30-16
REYNOLDS MARIAM Signature Mariam Reynolds 4-30-16
 Signature _____

Address 110 MAPLE ST; SANFORD, CO 811512048

Parcel 572134400271: UND 1/2 INT IN COM AT A PT 1056 FT W OF SE COR 34-35-9 TH N 2640 FT TH W 412 FT TH S 2640 FT TH E 412 FT TO as referenced on Book _____ Page _____ and/or Reception # _____ (Conejos County) 42.51 total acres R# 200 0000 724

Table A

WDID	Structure Name	Permit	Percent Responsibility	List Any Additional Well Owners
2205260	W1249 WELL NO 01	16240-R	50	

As the circulator of this petition, I attest that each of the signatories hereon was provided with a copy of the Subdistrict conceptual Plan of Water Management and a copy of the Subdistrict Petition for Establishment describing in greater detail the background and basis for the formation of the Subdistrict and that the signatories on this petition were subscribed before me voluntarily and with knowledge of the purposes for the formation of the Subdistrict

Printed Name of Circulator _____ Signature _____ Date _____

*The legally authorized representatives must execute petitions on behalf of Corporations, Limited Partnerships, LLC's, LLP's, etc. A person signing the petition on behalf of any Corporation, Limited Partnership, LLC, LLP, etc. must present an affidavit attesting to the approval of the petition by the entity's Board of Directors, President, CEO, or other authorized officer(s).

**This petition must be executed by all record owners of the described property. Petitions will be compared against the records on file with Conejos County and will be deemed valid only if the signatories exactly match the owners of record, as reflected by county records, and if the signers of the petition agree to be responsible for the above represented percentage of costs, fees and post-plan depletions from the well(s) identified in this petition. Percent responsibility can be amended by owner after Subdistrict formation with Board of Managers approval. If less than all of the record owners sign this petition, or if someone other than the record owner signs this petition, except as set forth above, the petition will be deemed invalid.

printed 3/23/2016

**PETITION
TO FORM SPECIAL IMPROVEMENT DISTRICT NO. 3
OF THE RIO GRANDE WATER CONSERVATION DISTRICT**

We the undersigned by our signatures affixed to this petition do hereby affirm and attest that:

1. (We/I) own an interest in real property that includes a well(s) used in whole or in part for irrigation, commercial or industrial purposes within the Conejos Response Area of the Rio Grande Decision Support System, or (we/I) represent owners of real property that includes a well(s) used in whole or in part for irrigation commercial or industrial purposes within the Conejos Response Area of the Rio Grande Decision Support System and (we/I) have the proper legal authority to sign this Petition on the owner's behalf.
2. (We/I) support the formation of Special Improvement District No. 3 and request that the District Court form the Special Improvement District pursuant to the attached Petition and general description of the *conceptual* Plan of Water Management to govern the Special Improvement District.
3. By (my/our) signature hereon (we/I) request that the Rio Grande Water Conservation District petition the District Court to form Special Improvement District No. 3 and include this property within Special Improvement District No.

Special Improvement District Purpose

The overall purpose of this Subdistrict is to provide a community-oriented water management alternative to individual augmentation plans or state-imposed regulations limiting the use of wells in Water Division No. 3. That is, to provide a mechanism through which a group of well users in the Conejos Response Area can work collaboratively to develop and implement a system of self-regulation using economic-based incentives and other management tools that promote responsible groundwater management and that remedies the injury to senior surface water rights that result from groundwater use from Subdistrict wells. The operation of the Plan will comply with the requirements of SB 04-222, codified at section 37-92-501(4), C.R.S. **The Subdistrict will be financed by service and user fees, and special assessments on property within the Subdistrict, and the lands petitioned herein will be benefited by the replacement of injurious depletions to senior water rights, as allowed by statute.** We understand that these service and user fees and special assessments on taxable property within the Subdistrict will be required in order to generate sufficient funds to meet the goals and objectives of the Subdistrict. These methods of financing are authorized by the signatures on this petition without further election, pending approval of the Subdistrict Board of Managers.

As a condition of participation, the Subdistrict will require acceptance of these and other nonmonetary limitations, including limitations on the diversion and use of groundwater, which may be imposed if the Board of Managers determines such limitations necessary to achieve one or more of the Plan objectives. By signing this petition the undersigned agree to accept these limitations if imposed.

In the event the Subdistrict is unable to achieve one or more of its objectives or comply with other court-imposed or state-imposed requirements, all Landowners may have limitations imposed on the use of their Subdistrict Wells for the diversion of groundwater, including complete curtailment of groundwater withdrawals, through administrative rules and regulations by the State of Colorado.

Participation in the Subdistrict is strictly voluntary. Once land is petitioned into the Subdistrict and the Subdistrict is duly formed by Court order, ***the land will remain in the Subdistrict for as long as the Subdistrict is in existence***, even in the event the land is sold or transferred after Subdistrict formation. The Subdistrict will remain in existence, unless dissolved by appropriate legal action, for so long as the Rio Grande Water Conservation District remains in existence. The conditions described above will run with the ownership of the property described in this Petition.

The legal description of the property that is the subject of this petition is described below. Wells within the proposed Subdistrict that are located on or having legal authority to apply groundwater to this property are listed in Table A.

Farm Plan # 300470

Petition No 572135100176

By (our/my) signature hereon, we attest to (our/my) ownership of the wells and described land (or to our/my legal authority to represent an entity that has ownership of the described land), (I/we) indicate our understanding of the foregoing intentions and purposes of the Subdistrict, and respectfully request that the same be formed pursuant to applicable statutes by the District Court. The Subdistrict's water management plan will be monitored and updated to respond to changes in climatic or hydrologic conditions or new information from *bona fide* studies or models.

Name(s):	_____	Date
<u>THOMAS SHAWN A</u>	Signature <u>Shawn A. Thomas</u>	<u>4-9-16</u>
<u>THOMAS KRISTIE</u>	Signature <u>Kristie Thomas</u>	<u>4-9-16</u>
	Signature _____	_____

Address PO BOX 554; LA JARA, CO 811400554

Parcel 572135100176: SE1/4 NE1/4 35-35-9 TNA 40 E1/2 SW1/4 NE1/4 35-35-9 TNA 20 B264 P248 W1/2 SW1/4 NE1/4 35-35-9 TNA 20 B351 as referenced on Book _____, Page _____ and/or Reception # 7000219. (Conejos County) 80 total acres

Table A

WDID	Structure Name	Permit	Percent Responsibility	List Any Additional Well Owners
2206375	W3174 WELL NO 01	9540-F	20	_____

As the circulator of this petition, I attest that each of the signatories hereon was provided with a copy of the Subdistrict conceptual Plan of Water Management and a copy of the Subdistrict Petition for Establishment describing in greater detail the background and basis for the formation of the Subdistrict and that the signatories on this petition were subscribed before me voluntarily and with knowledge of the purposes for the formation of the Subdistrict

Printed Name of Circulator	Signature	Date
----------------------------	-----------	------

*The legally authorized representatives must execute petitions on behalf of Corporations, Limited Partnerships, LLC's, LLP's, etc. A person signing the petition on behalf of any Corporation, Limited Partnership, LLC, LLP, etc. must present an affidavit attesting to the approval of the petition by the entity's Board of Directors, President, CEO, or other authorized officer(s).

**This petition must be executed by all record owners of the described property. Petitions will be compared against the records on file with Conejos County and will be deemed valid only if the signatories exactly match the owners of record, as reflected by county records, and if the signers of the petition agree to be responsible for the above represented percentage of costs, fees and post-plan depletions from the well(s) identified in this petition. Percent responsibility can be amended by owner after Subdistrict formation with Board of Managers approval. If less than all of the record owners sign this petition, or if someone other than the record owner signs this petition, except as set forth above, the petition will be deemed invalid.

printed 3/31/2016

**PETITION
TO FORM SPECIAL IMPROVEMENT DISTRICT NO. 3
OF THE RIO GRANDE WATER CONSERVATION DISTRICT**

We the undersigned by our signatures affixed to this petition do hereby affirm and attest that:

1. (We/I) own an interest in real property that includes a well(s) used in whole or in part for irrigation, commercial or industrial purposes within the Conejos Response Area of the Rio Grande Decision Support System, or (we/I) represent owners of real property that includes a well(s) used in whole or in part for irrigation commercial or industrial purposes within the Conejos Response Area of the Rio Grande Decision Support System and (we/I) have the proper legal authority to sign this Petition on the owner's behalf.
2. (We/I) support the formation of Special Improvement District No. 3 and request that the District Court form the Special Improvement District pursuant to the attached Petition and general description of the *conceptual* Plan of Water Management to govern the Special Improvement District.
3. By (my/our) signature hereon (we/I) request that the Rio Grande Water Conservation District petition the District Court to form Special Improvement District No. 3 and include this property within Special Improvement District No.

Special Improvement District Purpose

The overall purpose of this Subdistrict is to provide a community-oriented water management alternative to individual augmentation plans or state-imposed regulations limiting the use of wells in Water Division No. 3. That is, to provide a mechanism through which a group of well users in the Conejos Response Area can work collaboratively to develop and implement a system of self-regulation using economic-based incentives and other management tools that promote responsible groundwater management and that remedies the injury to senior surface water rights that result from groundwater use from Subdistrict wells. The operation of the Plan will comply with the requirements of SB 04-222, codified at section 37-92-501(4), C.R.S. **The Subdistrict will be financed by service and user fees, and special assessments on property within the Subdistrict, and the lands petitioned herein will be benefited by the replacement of injurious depletions to senior water rights, as allowed by statute.** We understand that these service and user fees and special assessments on taxable property within the Subdistrict will be required in order to generate sufficient funds to meet the goals and objectives of the Subdistrict. These methods of financing are authorized by the signatures on this petition without further election, pending approval of the Subdistrict Board of Managers.

As a condition of participation, the Subdistrict will require acceptance of these and other nonmonetary limitations, including limitations on the diversion and use of groundwater, which may be imposed if the Board of Managers determines such limitations necessary to achieve one or more of the Plan objectives. By signing this petition the undersigned agree to accept these limitations if imposed.

In the event the Subdistrict is unable to achieve one or more of its objectives or comply with other court-imposed or state-imposed requirements, all Landowners may have limitations imposed on the use of their Subdistrict Wells for the diversion of groundwater, including complete curtailment of groundwater withdrawals, through administrative rules and regulations by the State of Colorado.

Participation in the Subdistrict is strictly voluntary. Once land is petitioned into the Subdistrict and the Subdistrict is duly formed by Court order, ***the land will remain in the Subdistrict for as long as the Subdistrict is in existence***, even in the event the land is sold or transferred after Subdistrict formation. The Subdistrict will remain in existence, unless dissolved by appropriate legal action, for so long as the Rio Grande Water Conservation District remains in existence. The conditions described above will run with the ownership of the property described in this Petition.

The legal description of the property that is the subject of this petition is described below. Wells within the proposed Subdistrict that are located on or having legal authority to apply groundwater to this property are listed in Table A.

Farm Plan # 300470

Petition No 572135100177

By (our/my) signature hereon, we attest to (our/my) ownership of the wells and described land (or to our/my legal authority to represent an entity that has ownership of the described land), (I/we) indicate our understanding of the foregoing intentions and purposes of the Subdistrict, and respectfully request that the same be formed pursuant to applicable statutes by the District Court. The Subdistrict's water management plan will be monitored and updated to respond to changes in climatic or hydrologic conditions or new information from *bona fide* studies or models.

Name(s): _____	Signature _____	Date _____
<u>THOMAS SHAWN A</u>	<u>Shawn A. Thomas</u>	<u>4-9-16</u>
<u>THOMAS KRISTIE</u>	<u>Kristie Thomas</u>	<u>4-9-16</u>
	Signature _____	_____

Address PO BOX 554; LA JARA, CO 811400554

Parcel 572135100177: NW1/4 NE1/4 35-35-9 TNA 40 R#2596-1947 as referenced on Book _____, Page _____ and/or Reception # 2596001947 (Conejos County) 40 total acres

Table A

WDD	Structure Name	Permit	Percent Responsibility	List Any Additional Well Owners
2206375	W3174 WELL NO 01	9540-F	10	

As the circulator of this petition, I attest that each of the signatories hereon was provided with a copy of the Subdistrict conceptual Plan of Water Management and a copy of the Subdistrict Petition for Establishment describing in greater detail the background and basis for the formation of the Subdistrict and that the signatories on this petition were subscribed before me voluntarily and with knowledge of the purposes for the formation of the Subdistrict

Printed Name of Circulator _____	Signature _____	Date _____
----------------------------------	-----------------	------------

*The legally authorized representatives must execute petitions on behalf of Corporations, Limited Partnerships, LLC's, LLP's, etc. A person signing the petition on behalf of any Corporation, Limited Partnership, LLC, LLP, etc. must present an affidavit attesting to the approval of the petition by the entity's Board of Directors, President, CEO, or other authorized officer(s).

**This petition must be executed by all record owners of the described property. Petitions will be compared against the records on file with Conejos County and will be deemed valid only if the signatories exactly match the owners of record, as reflected by county records, and if the signers of the petition agree to be responsible for the above represented percentage of costs, fees and post-plan depletions from the well(s) identified in this petition. Percent responsibility can be amended by owner after Subdistrict formation with Board of Managers approval. If less than all of the record owners sign this petition, or if someone other than the record owner signs this petition, except as set forth above, the petition will be deemed invalid.

printed 3/31/2016

**PETITION
TO FORM SPECIAL IMPROVEMENT DISTRICT NO. 3
OF THE RIO GRANDE WATER CONSERVATION DISTRICT**

We the undersigned by our signatures affixed to this petition do hereby affirm and attest that:

1. (We/I) own an interest in real property that includes a well(s) used in whole or in part for irrigation, commercial or industrial purposes within the Conejos Response Area of the Rio Grande Decision Support System, or (we/I) represent owners of real property that includes a well(s) used in whole or in part for irrigation commercial or industrial purposes within the Conejos Response Area of the Rio Grande Decision Support System and (we/I) have the proper legal authority to sign this Petition on the owner's behalf.
 2. (We/I) support the formation of Special Improvement District No. 3 and request that the District Court form the Special Improvement District pursuant to the attached Petition and general description of the *conceptual* Plan of Water Management to govern the Special Improvement District.
 3. By (my/our) signature hereon (we/I) request that the Rio Grande Water Conservation District petition the District Court to form Special Improvement District No. 3 and include this property within Special Improvement District No.
-

Special Improvement District Purpose

The overall purpose of this Subdistrict is to provide a community-oriented water management alternative to individual augmentation plans or state-imposed regulations limiting the use of wells in Water Division No. 3. That is, to provide a mechanism through which a group of well users in the Conejos Response Area can work collaboratively to develop and implement a system of self-regulation using economic-based incentives and other management tools that promote responsible groundwater management and that remedies the injury to senior surface water rights that result from groundwater use from Subdistrict wells. The operation of the Plan will comply with the requirements of SB 04-222, codified at section 37-92-501(4), C.R.S. **The Subdistrict will be financed by service and user fees, and special assessments on property within the Subdistrict, and the lands petitioned herein will be benefited by the replacement of injurious depletions to senior water rights, as allowed by statute.** We understand that these service and user fees and special assessments on taxable property within the Subdistrict will be required in order to generate sufficient funds to meet the goals and objectives of the Subdistrict. These methods of financing are authorized by the signatures on this petition without further election, pending approval of the Subdistrict Board of Managers.

As a condition of participation, the Subdistrict will require acceptance of these and other nonmonetary limitations, including limitations on the diversion and use of groundwater, which may be imposed if the Board of Managers determines such limitations necessary to achieve one or more of the Plan objectives. By signing this petition the undersigned agree to accept these limitations if imposed.

In the event the Subdistrict is unable to achieve one or more of its objectives or comply with other court-imposed or state-imposed requirements, all Landowners may have limitations imposed on the use of their Subdistrict Wells for the diversion of groundwater, including complete curtailment of groundwater withdrawals, through administrative rules and regulations by the State of Colorado.

Participation in the Subdistrict is strictly voluntary. Once land is petitioned into the Subdistrict and the Subdistrict is duly formed by Court order, ***the land will remain in the Subdistrict for as long as the Subdistrict is in existence***, even in the event the land is sold or transferred after Subdistrict formation. The Subdistrict will remain in existence, unless dissolved by appropriate legal action, for so long as the Rio Grande Water Conservation District remains in existence. The conditions described above will run with the ownership of the property described in this Petition.

The legal description of the property that is the subject of this petition is described below. Wells within the proposed Subdistrict that are located on or having legal authority to apply groundwater to this property are listed in Table A.

Farm Plan # 300470

Petition No 572135100277

By (our/my) signature hereon, we attest to (our/my) ownership of the wells and described land (or to our/my legal authority to represent an entity that has ownership of the described land), (I/we) indicate our understanding of the foregoing intentions and purposes of the Subdistrict, and respectfully request that the same be formed pursuant to applicable statutes by the District Court. The Subdistrict's water management plan will be monitored and updated to respond to changes in climatic or hydrologic conditions or new information from *bona fide* studies or models.

Name(s):	_____	Date
<u>THOMAS SHAWN A</u>	Signature <u>Shawn A. Thomas</u>	<u>4-9-16</u>
<u>THOMAS KRISTIE</u>	Signature <u>Kristie Thomas</u>	<u>4-9-16</u>
	Signature _____	_____

Address PO BOX 554; LA JARA, CO 811400554

Parcel 572135100277: E1/2 N1/2 NE1/4 35-35-9 TNA 40 R#3001137 as referenced on Book _____, Page _____ and/or Reception # 3001137. (Conejos County) 40 total acres

Table A

WDD	Structure Name	Permit	Percent Responsibility	List Any Additional Well Owners
2206375	W3174 WELL NO 01	9540-F	10	

As the circulator of this petition, I attest that each of the signatories hereon was provided with a copy of the Subdistrict conceptual Plan of Water Management and a copy of the Subdistrict Petition for Establishment describing in greater detail the background and basis for the formation of the Subdistrict and that the signatories on this petition were subscribed before me voluntarily and with knowledge of the purposes for the formation of the Subdistrict

Printed Name of Circulator	Signature	Date
----------------------------	-----------	------

*The legally authorized representatives must execute petitions on behalf of Corporations, Limited Partnerships, LLC's, LLP's, etc. A person signing the petition on behalf of any Corporation, Limited Partnership, LLC, LLP, etc. must present an affidavit attesting to the approval of the petition by the entity's Board of Directors, President, CEO, or other authorized officer(s).

**This petition must be executed by all record owners of the described property. Petitions will be compared against the records on file with Conejos County and will be deemed valid only if the signatories exactly match the owners of record, as reflected by county records, and if the signers of the petition agree to be responsible for the above represented percentage of costs, fees and post-plan depletions from the well(s) identified in this petition. Percent responsibility can be amended by owner after Subdistrict formation with Board of Managers approval. If less than all of the record owners sign this petition, or if someone other than the record owner signs this petition, except as set forth above, the petition will be deemed invalid.

printed 3/31/2016

PETITION
TO FORM SPECIAL IMPROVEMENT DISTRICT NO. 3
OF THE RIO GRANDE WATER CONSERVATION DISTRICT

We the undersigned by our signatures affixed to this petition do hereby affirm and attest that:

1. (We/I) own an interest in real property that includes a well(s) used in whole or in part for irrigation, commercial or industrial purposes within the Conejos Response Area of the Rio Grande Decision Support System, or (we/I) represent owners of real property that includes a well(s) used in whole or in part for irrigation commercial or industrial purposes within the Conejos Response Area of the Rio Grande Decision Support System and (we/I) have the proper legal authority to sign this Petition on the owner's behalf.
2. (We/I) support the formation of Special Improvement District No. 3 and request that the District Court form the Special Improvement District pursuant to the attached Petition and general description of the *conceptual* Plan of Water Management to govern the Special Improvement District.
3. By (my/our) signature hereon (we/I) request that the Rio Grande Water Conservation District petition the District Court to form Special Improvement District No. 3 and include this property within Special Improvement District No.

Special Improvement District Purpose

The overall purpose of this Subdistrict is to provide a community-oriented water management alternative to individual augmentation plans or state-imposed regulations limiting the use of wells in Water Division No. 3. That is, to provide a mechanism through which a group of well users in the Conejos Response Area can work collaboratively to develop and implement a system of self-regulation using economic-based incentives and other management tools that promote responsible groundwater management and that remedies the injury to senior surface water rights that result from groundwater use from Subdistrict wells. The operation of the Plan will comply with the requirements of SB 04-222, codified at section 37-92-501(4), C.R.S. **The Subdistrict will be financed by service and user fees, and special assessments on property within the Subdistrict, and the lands petitioned herein will be benefited by the replacement of injurious depletions to senior water rights, as allowed by statute.** We understand that these service and user fees and special assessments on taxable property within the Subdistrict will be required in order to generate sufficient funds to meet the goals and objectives of the Subdistrict. These methods of financing are authorized by the signatures on this petition without further election, pending approval of the Subdistrict Board of Managers.

As a condition of participation, the Subdistrict will require acceptance of these and other nonmonetary limitations, including limitations on the diversion and use of groundwater, which may be imposed if the Board of Managers determines such limitations necessary to achieve one or more of the Plan objectives. By signing this petition the undersigned agree to accept these limitations if imposed.

In the event the Subdistrict is unable to achieve one or more of its objectives or comply with other court-imposed or state-imposed requirements, all Landowners may have limitations imposed on the use of their Subdistrict Wells for the diversion of groundwater, including complete curtailment of groundwater withdrawals, through administrative rules and regulations by the State of Colorado.

Participation in the Subdistrict is strictly voluntary. Once land is petitioned into the Subdistrict and the Subdistrict is duly formed by Court order, ***the land will remain in the Subdistrict for as long as the Subdistrict is in existence***, even in the event the land is sold or transferred after Subdistrict formation. The Subdistrict will remain in existence, unless dissolved by appropriate legal action, for so long as the Rio Grande Water Conservation District remains in existence. The conditions described above will run with the ownership of the property described in this Petition.

The legal description of the property that is the subject of this petition is described below. Wells within the proposed Subdistrict that are located on or having legal authority to apply groundwater to this property are listed in Table A.

Farm Plan # 300470

Petition No 572135300174

By (our/my) signature hereon, we attest to (our/my) ownership of the wells and described land (or to our/my legal authority to represent an entity that has ownership of the described land), (I/we) indicate our understanding of the foregoing intentions and purposes of the Subdistrict, and respectfully request that the same be formed pursuant to applicable statutes by the District Court. The Subdistrict's water management plan will be monitored and updated to respond to changes in climatic or hydrologic conditions or new information from *bona fide* studies or models.

Name(s):	_____	Date
<u>THOMAS SHAWN A</u>	Signature <u>Shawn A. Thomas</u>	<u>4-9-16</u>
<u>THOMAS KRISTIE</u>	Signature <u>Kristie Thomas</u>	<u>4-9-16</u>
	Signature _____	_____

Address PO BOX 554; LA JARA, CO 811400554

Parcel 572135300174: SE1/4 SW1/4 35-35-9 TNA 40 NE1/4 SW1/4 35-35-9 TNA 40 B246 P424 R#3001705 R#6001740-1 as referenced on Book _____, Page _____ and/or Reception # 6001741 . (Conejos County) 80 total acres

Table A

WDID	Structure Name	Permit	Percent Responsibility	List Any Additional Well Owners
2206375	W3174 WELL NO 01	9540-F	20	

As the circulator of this petition, I attest that each of the signatories hereon was provided with a copy of the Subdistrict conceptual Plan of Water Management and a copy of the Subdistrict Petition for Establishment describing in greater detail the background and basis for the formation of the Subdistrict and that the signatories on this petition were subscribed before me voluntarily and with knowledge of the purposes for the formation of the Subdistrict

Printed Name of Circulator	Signature	Date
----------------------------	-----------	------

*The legally authorized representatives must execute petitions on behalf of Corporations, Limited Partnerships, LLC's, LLP's, etc. A person signing the petition on behalf of any Corporation, Limited Partnership, LLC, LLP, etc. must present an affidavit attesting to the approval of the petition by the entity's Board of Directors, President, CEO, or other authorized officer(s).

**This petition must be executed by all record owners of the described property. Petitions will be compared against the records on file with Conejos County and will be deemed valid only if the signatories exactly match the owners of record, as reflected by county records, and if the signers of the petition agree to be responsible for the above represented percentage of costs, fees and post-plan depletions from the well(s) identified in this petition. Percent responsibility can be amended by owner after Subdistrict formation with Board of Managers approval. If less than all of the record owners sign this petition, or if someone other than the record owner signs this petition, except as set forth above, the petition will be deemed invalid.

printed 3/31/2016

**PETITION
TO FORM SPECIAL IMPROVEMENT DISTRICT NO. 3
OF THE RIO GRANDE WATER CONSERVATION DISTRICT**

We the undersigned by our signatures affixed to this petition do hereby affirm and attest that:

1. (We/I) own an interest in real property that includes a well(s) used in whole or in part for irrigation, commercial or industrial purposes within the Conejos Response Area of the Rio Grande Decision Support System, or (we/I) represent owners of real property that includes a well(s) used in whole or in part for irrigation commercial or industrial purposes within the Conejos Response Area of the Rio Grande Decision Support System and (we/I) have the proper legal authority to sign this Petition on the owner's behalf.
2. (We/I) support the formation of Special Improvement District No. 3 and request that the District Court form the Special Improvement District pursuant to the attached Petition and general description of the *conceptual* Plan of Water Management to govern the Special Improvement District.
3. By (my/our) signature hereon (we/I) request that the Rio Grande Water Conservation District petition the District Court to form Special Improvement District No. 3 and include this property within Special Improvement District No.

Special Improvement District Purpose

The overall purpose of this Subdistrict is to provide a community-oriented water management alternative to individual augmentation plans or state-imposed regulations limiting the use of wells in Water Division No. 3. That is, to provide a mechanism through which a group of well users in the Conejos Response Area can work collaboratively to develop and implement a system of self-regulation using economic-based incentives and other management tools that promote responsible groundwater management and that remedies the injury to senior surface water rights that result from groundwater use from Subdistrict wells. The operation of the Plan will comply with the requirements of SB 04-222, codified at section 37-92-501(4), C.R.S. **The Subdistrict will be financed by service and user fees, and special assessments on property within the Subdistrict, and the lands petitioned herein will be benefited by the replacement of injurious depletions to senior water rights, as allowed by statute.** We understand that these service and user fees and special assessments on taxable property within the Subdistrict will be required in order to generate sufficient funds to meet the goals and objectives of the Subdistrict. These methods of financing are authorized by the signatures on this petition without further election, pending approval of the Subdistrict Board of Managers.

As a condition of participation, the Subdistrict will require acceptance of these and other nonmonetary limitations, including limitations on the diversion and use of groundwater, which may be imposed if the Board of Managers determines such limitations necessary to achieve one or more of the Plan objectives. By signing this petition the undersigned agree to accept these limitations if imposed.

In the event the Subdistrict is unable to achieve one or more of its objectives or comply with other court-imposed or state-imposed requirements, all Landowners may have limitations imposed on the use of their Subdistrict Wells for the diversion of groundwater, including complete curtailment of groundwater withdrawals, through administrative rules and regulations by the State of Colorado.

Participation in the Subdistrict is strictly voluntary. Once land is petitioned into the Subdistrict and the Subdistrict is duly formed by Court order, ***the land will remain in the Subdistrict for as long as the Subdistrict is in existence***, even in the event the land is sold or transferred after Subdistrict formation. The Subdistrict will remain in existence, unless dissolved by appropriate legal action, for so long as the Rio Grande Water Conservation District remains in existence. The conditions described above will run with the ownership of the property described in this Petition.

The legal description of the property that is the subject of this petition is described below. Wells within the proposed Subdistrict that are located on or having legal authority to apply groundwater to this property are listed in Table A.

Farm Plan # 300470

Petition No 572135400174

By (our/my) signature hereon, we attest to (our/my) ownership of the wells and described land (or to our/my legal authority to represent an entity that has ownership of the described land), (I/we) indicate our understanding of the foregoing intentions and purposes of the Subdistrict, and respectfully request that the same be formed pursuant to applicable statutes by the District Court. The Subdistrict's water management plan will be monitored and updated to respond to changes in climatic or hydrologic conditions or new information from *bona fide* studies or models.

Name(s):	_____	Date
<u>THOMAS SHAWN A</u>	Signature <u>Shawn A. Thomas</u>	<u>4-9-16</u>
<u>THOMAS KRISTIE</u>	Signature <u>Kristie Thomas</u>	<u>4-9-16</u>
	Signature _____	_____

Address PO BOX 554; LA JARA, CO 811400554

Parcel 572135400174: E1/2 SE1/4 35-35-9 TNA 80 B246 P424 R#3001705 R#6001740 as referenced on Book _____, Page _____ and/or Reception # (00174) . (Conejos County) 80 total acres

Table A

WDID	Structure Name	Permit	Percent Responsibility	List Any Additional Well Owners
2206375	W3174 WELL NO 01	9540-F	20	

As the circulator of this petition, I attest that each of the signatories hereon was provided with a copy of the Subdistrict conceptual Plan of Water Management and a copy of the Subdistrict Petition for Establishment describing in greater detail the background and basis for the formation of the Subdistrict and that the signatories on this petition were subscribed before me voluntarily and with knowledge of the purposes for the formation of the Subdistrict

Printed Name of Circulator	Signature	Date
----------------------------	-----------	------

*The legally authorized representatives must execute petitions on behalf of Corporations, Limited Partnerships, LLC's, LLP's, etc. A person signing the petition on behalf of any Corporation, Limited Partnership, LLC, LLP, etc. must present an affidavit attesting to the approval of the petition by the entity's Board of Directors, President, CEO, or other authorized officer(s).

**This petition must be executed by all record owners of the described property. Petitions will be compared against the records on file with Conejos County and will be deemed valid only if the signatories exactly match the owners of record, as reflected by county records, and if the signers of the petition agree to be responsible for the above represented percentage of costs, fees and post-plan depletions from the well(s) identified in this petition. Percent responsibility can be amended by owner after Subdistrict formation with Board of Managers approval. If less than all of the record owners sign this petition, or if someone other than the record owner signs this petition, except as set forth above, the petition will be deemed invalid.

printed 3/31/2016

**PETITION
TO FORM SPECIAL IMPROVEMENT DISTRICT NO. 3
OF THE RIO GRANDE WATER CONSERVATION DISTRICT**

We the undersigned by our signatures affixed to this petition do hereby affirm and attest that:

1. (We/I) own an interest in real property that includes a well(s) used in whole or in part for irrigation, commercial or industrial purposes within the Conejos Response Area of the Rio Grande Decision Support System, or (we/I) represent owners of real property that includes a well(s) used in whole or in part for irrigation commercial or industrial purposes within the Conejos Response Area of the Rio Grande Decision Support System and (we/I) have the proper legal authority to sign this Petition on the owner's behalf.

 2. (We/I) support the formation of Special Improvement District No. 3 and request that the District Court form the Special Improvement District pursuant to the attached Petition and general description of the *conceptual* Plan of Water Management to govern the Special Improvement District.

 3. By (my/our) signature hereon (we/I) request that the Rio Grande Water Conservation District petition the District Court to form Special Improvement District No. 3 and include this property within Special Improvement District No.
-

Special Improvement District Purpose

The overall purpose of this Subdistrict is to provide a community-oriented water management alternative to individual augmentation plans or state-imposed regulations limiting the use of wells in Water Division No. 3. That is, to provide a mechanism through which a group of well users in the Conejos Response Area can work collaboratively to develop and implement a system of self-regulation using economic-based incentives and other management tools that promote responsible groundwater management and that remedies the injury to senior surface water rights that result from groundwater use from Subdistrict wells. The operation of the Plan will comply with the requirements of SB 04-222, codified at section 37-92-501(4), C.R.S. **The Subdistrict will be financed by service and user fees, and special assessments on property within the Subdistrict, and the lands petitioned herein will be benefited by the replacement of injurious depletions to senior water rights, as allowed by statute.** We understand that these service and user fees and special assessments on taxable property within the Subdistrict will be required in order to generate sufficient funds to meet the goals and objectives of the Subdistrict. These methods of financing are authorized by the signatures on this petition without further election, pending approval of the Subdistrict Board of Managers.

As a condition of participation, the Subdistrict will require acceptance of these and other nonmonetary limitations, including limitations on the diversion and use of groundwater, which may be imposed if the Board of Managers determines such limitations necessary to achieve one or more of the Plan objectives. By signing this petition the undersigned agree to accept these limitations if imposed.

In the event the Subdistrict is unable to achieve one or more of its objectives or comply with other court-imposed or state-imposed requirements, all Landowners may have limitations imposed on the use of their Subdistrict Wells for the diversion of groundwater, including complete curtailment of groundwater withdrawals, through administrative rules and regulations by the State of Colorado.

Participation in the Subdistrict is strictly voluntary. Once land is petitioned into the Subdistrict and the Subdistrict is duly formed by Court order, ***the land will remain in the Subdistrict for as long as the Subdistrict is in existence***, even in the event the land is sold or transferred after Subdistrict formation. The Subdistrict will remain in existence, unless dissolved by appropriate legal action, for so long as the Rio Grande Water Conservation District remains in existence. The conditions described above will run with the ownership of the property described in this Petition.

The legal description of the property that is the subject of this petition is described below. Wells within the proposed Subdistrict that are located on or having legal authority to apply groundwater to this property are listed in Table A.

Farm Plan # 300470

Petition No 572135400175

By (our/my) signature hereon, we attest to (our/my) ownership of the wells and described land (or to our/my legal authority to represent an entity that has ownership of the described land), (I/we) indicate our understanding of the foregoing intentions and purposes of the Subdistrict, and respectfully request that the same be formed pursuant to applicable statutes by the District Court. The Subdistrict's water management plan will be monitored and updated to respond to changes in climatic or hydrologic conditions or new information from *bona fide* studies or models.

Name(s):	_____	Date
<u>THOMAS SHAWN A</u>	Signature <u>Shawn A. Thomas</u>	<u>4-9-16</u>
<u>THOMAS KRISTIE</u>	Signature <u>Kristie Thomas</u>	<u>4-9-16</u>
	Signature _____	_____

Address PO BOX 554; LA JARA, CO 811400554

Parcel 572135400175: NW1/4 SE1/4 35-35-9 TNA 40 R#3002382-3 as referenced on Book _____, Page _____ and/or Reception # 3002382 (Conejos County) 40 total acres

Table A

WDID	Structure Name	Permit	Percent Responsibility	List Any Additional Well Owners
2206375	W3174 WELL NO 01	9540-F	10	

As the circulator of this petition, I attest that each of the signatories hereon was provided with a copy of the Subdistrict conceptual Plan of Water Management and a copy of the Subdistrict Petition for Establishment describing in greater detail the background and basis for the formation of the Subdistrict and that the signatories on this petition were subscribed before me voluntarily and with knowledge of the purposes for the formation of the Subdistrict

Printed Name of Circulator	Signature	Date
----------------------------	-----------	------

*The legally authorized representatives must execute petitions on behalf of Corporations, Limited Partnerships, LLC's, LLP's, etc. A person signing the petition on behalf of any Corporation, Limited Partnership, LLC, LLP, etc. must present an affidavit attesting to the approval of the petition by the entity's Board of Directors, President, CEO, or other authorized officer(s).

**This petition must be executed by all record owners of the described property. Petitions will be compared against the records on file with Conejos County and will be deemed valid only if the signatories exactly match the owners of record, as reflected by county records, and if the signers of the petition agree to be responsible for the above represented percentage of costs, fees and post-plan depletions from the well(s) identified in this petition. Percent responsibility can be amended by owner after Subdistrict formation with Board of Managers approval. If less than all of the record owners sign this petition, or if someone other than the record owner signs this petition, except as set forth above, the petition will be deemed invalid.

printed 3/31/2016

**PETITION
TO FORM SPECIAL IMPROVEMENT DISTRICT NO. 3
OF THE RIO GRANDE WATER CONSERVATION DISTRICT**

We the undersigned by our signatures affixed to this petition do hereby affirm and attest that:

1. (We/I) own an interest in real property that includes a well(s) used in whole or in part for irrigation, commercial or industrial purposes within the Conejos Response Area of the Rio Grande Decision Support System, or (we/I) represent owners of real property that includes a well(s) used in whole or in part for irrigation commercial or industrial purposes within the Conejos Response Area of the Rio Grande Decision Support System and (we/I) have the proper legal authority to sign this Petition on the owner's behalf.
2. (We/I) support the formation of Special Improvement District No. 3 and request that the District Court form the Special Improvement District pursuant to the attached Petition and general description of the *conceptual* Plan of Water Management to govern the Special Improvement District.
3. By (my/our) signature hereon (we/I) request that the Rio Grande Water Conservation District petition the District Court to form Special Improvement District No. 3 and include this property within Special Improvement District No.

Special Improvement District Purpose

The overall purpose of this Subdistrict is to provide a community-oriented water management alternative to individual augmentation plans or state-imposed regulations limiting the use of wells in Water Division No. 3. That is, to provide a mechanism through which a group of well users in the Conejos Response Area can work collaboratively to develop and implement a system of self-regulation using economic-based incentives and other management tools that promote responsible groundwater management and that remedies the injury to senior surface water rights that result from groundwater use from Subdistrict wells. The operation of the Plan will comply with the requirements of SB 04-222, codified at section 37-92-501(4), C.R.S. **The Subdistrict will be financed by service and user fees, and special assessments on property within the Subdistrict, and the lands petitioned herein will be benefited by the replacement of injurious depletions to senior water rights, as allowed by statute.** We understand that these service and user fees and special assessments on taxable property within the Subdistrict will be required in order to generate sufficient funds to meet the goals and objectives of the Subdistrict. These methods of financing are authorized by the signatures on this petition without further election, pending approval of the Subdistrict Board of Managers.

As a condition of participation, the Subdistrict will require acceptance of these and other nonmonetary limitations, including limitations on the diversion and use of groundwater, which may be imposed if the Board of Managers determines such limitations necessary to achieve one or more of the Plan objectives. By signing this petition the undersigned agree to accept these limitations if imposed.

In the event the Subdistrict is unable to achieve one or more of its objectives or comply with other court-imposed or state-imposed requirements, all Landowners may have limitations imposed on the use of their Subdistrict Wells for the diversion of groundwater, including complete curtailment of groundwater withdrawals, through administrative rules and regulations by the State of Colorado.

Participation in the Subdistrict is strictly voluntary. Once land is petitioned into the Subdistrict and the Subdistrict is duly formed by Court order, ***the land will remain in the Subdistrict for as long as the Subdistrict is in existence***, even in the event the land is sold or transferred after Subdistrict formation. The Subdistrict will remain in existence, unless dissolved by appropriate legal action, for so long as the Rio Grande Water Conservation District remains in existence. The conditions described above will run with the ownership of the property described in this Petition.

The legal description of the property that is the subject of this petition is described below. Wells within the proposed Subdistrict that are located on or having legal authority to apply groundwater to this property are listed in Table A.

Farm Plan # 300470

Petition No 572135400191

By (our/my) signature hereon, we attest to (our/my) ownership of the wells and described land (or to our/my legal authority to represent an entity that has ownership of the described land), (I/we) indicate our understanding of the foregoing intentions and purposes of the Subdistrict, and respectfully request that the same be formed pursuant to applicable statutes by the District Court. The Subdistrict's water management plan will be monitored and updated to respond to changes in climatic or hydrologic conditions or new information from *bona fide* studies or models.

Name(s):	_____	Date
<u>THOMAS SHAWN A</u>	Signature <u>Shawn A. Thomas</u>	<u>4-9-16</u>
<u>THOMAS KRISTIE</u>	Signature <u>Kristie Thomas</u>	<u>4-9-16</u>
	Signature _____	_____

Address PO BOX 554; LA JARA, CO 811400554

Parcel 572135400191: TR 2 SW1/4 SE1/4 35-35-9 TNA 32.34 R#3002382-3 as referenced on Book _____
Page _____ and/or Reception # 3002382. (Conejos County) 32.34 total acres

Table A

WDID	Structure Name	Permit	Percent Responsibility	List Any Additional Well Owners
2206375	W3174 WELL NO 01	9540-F	10	

As the circulator of this petition, I attest that each of the signatories hereon was provided with a copy of the Subdistrict conceptual Plan of Water Management and a copy of the Subdistrict Petition for Establishment describing in greater detail the background and basis for the formation of the Subdistrict and that the signatories on this petition were subscribed before me voluntarily and with knowledge of the purposes for the formation of the Subdistrict

Printed Name of Circulator	Signature	Date
----------------------------	-----------	------

*The legally authorized representatives must execute petitions on behalf of Corporations, Limited Partnerships, LLC's, LLP's, etc. A person signing the petition on behalf of any Corporation, Limited Partnership, LLC, LLP, etc. must present an affidavit attesting to the approval of the petition by the entity's Board of Directors, President, CEO, or other authorized officer(s).

**This petition must be executed by all record owners of the described property. Petitions will be compared against the records on file with Conejos County and will be deemed valid only if the signatories exactly match the owners of record, as reflected by county records, and if the signers of the petition agree to be responsible for the above represented percentage of costs, fees and post-plan depletions from the well(s) identified in this petition. Percent responsibility can be amended by owner after Subdistrict formation with Board of Managers approval. If less than all of the record owners sign this petition, or if someone other than the record owner signs this petition, except as set forth above, the petition will be deemed invalid.

printed 3/31/2016

**PETITION
TO FORM SPECIAL IMPROVEMENT DISTRICT NO. 3
OF THE RIO GRANDE WATER CONSERVATION DISTRICT**

We the undersigned by our signatures affixed to this petition do hereby affirm and attest that:

1. (We/I) own an interest in real property that includes a well(s) used in whole or in part for irrigation, commercial or industrial purposes within the Conejos Response Area of the Rio Grande Decision Support System, or (we/I) represent owners of real property that includes a well(s) used in whole or in part for irrigation commercial or industrial purposes within the Conejos Response Area of the Rio Grande Decision Support System and (we/I) have the proper legal authority to sign this Petition on the owner's behalf.
2. (We/I) support the formation of Special Improvement District No. 3 and request that the District Court form the Special Improvement District pursuant to the attached Petition and general description of the *conceptual* Plan of Water Management to govern the Special Improvement District.
3. By (my/our) signature hereon (we/I) request that the Rio Grande Water Conservation District petition the District Court to form Special Improvement District No. 3 and include this property within Special Improvement District No.

Special Improvement District Purpose

The overall purpose of this Subdistrict is to provide a community-oriented water management alternative to individual augmentation plans or state-imposed regulations limiting the use of wells in Water Division No. 3. That is, to provide a mechanism through which a group of well users in the Conejos Response Area can work collaboratively to develop and implement a system of self-regulation using economic-based incentives and other management tools that promote responsible groundwater management and that remedies the injury to senior surface water rights that result from groundwater use from Subdistrict wells. The operation of the Plan will comply with the requirements of SB 04-222, codified at section 37-92-501(4), C.R.S. **The Subdistrict will be financed by service and user fees, and special assessments on property within the Subdistrict, and the lands petitioned herein will be benefited by the replacement of injurious depletions to senior water rights, as allowed by statute.** We understand that these service and user fees and special assessments on taxable property within the Subdistrict will be required in order to generate sufficient funds to meet the goals and objectives of the Subdistrict. These methods of financing are authorized by the signatures on this petition without further election, pending approval of the Subdistrict Board of Managers.

As a condition of participation, the Subdistrict will require acceptance of these and other nonmonetary limitations, including limitations on the diversion and use of groundwater, which may be imposed if the Board of Managers determines such limitations necessary to achieve one or more of the Plan objectives. By signing this petition the undersigned agree to accept these limitations if imposed.

In the event the Subdistrict is unable to achieve one or more of its objectives or comply with other court-imposed or state-imposed requirements, all Landowners may have limitations imposed on the use of their Subdistrict Wells for the diversion of groundwater, including complete curtailment of groundwater withdrawals, through administrative rules and regulations by the State of Colorado.

Participation in the Subdistrict is strictly voluntary. Once land is petitioned into the Subdistrict and the Subdistrict is duly formed by Court order, ***the land will remain in the Subdistrict for as long as the Subdistrict is in existence***, even in the event the land is sold or transferred after Subdistrict formation. The Subdistrict will remain in existence, unless dissolved by appropriate legal action, for so long as the Rio Grande Water Conservation District remains in existence. The conditions described above will run with the ownership of the property described in this Petition.

The legal description of the property that is the subject of this petition is described below. Wells within the proposed Subdistrict that are located on or having legal authority to apply groundwater to this property are listed in Table A.

Farm Plan # 300250

Petition No 572136300180

By (our/my) signature hereon, we attest to (our/my) ownership of the wells and described land (or to our/my legal authority to represent an entity that has ownership of the described land), (I/we) indicate our understanding of the foregoing intentions and purposes of the Subdistrict, and respectfully request that the same be formed pursuant to applicable statutes by the District Court. The Subdistrict's water management plan will be monitored and updated to respond to changes in climatic or hydrologic conditions or new information from *bona fide* studies or models.

Name(s):	_____	Signature	_____	Date	_____
<u>BAGWELL G. LEE</u>		Signature	<u><i>G. Lee Bagwell</i></u>		<u>4-5-16</u>
<u>BAGWELL GRACE</u>		Signature	<u><i>Grace Bagwell</i></u>		<u>4-5-16</u>
		Signature	_____		_____

Address PO BOX 297; MANASSA, CO 811410297

Parcel 572136300180: S1/2 SW1/4 36-35-9 TNA 80 B333 P183-4 B352 P925 R9000413 as referenced on Book _____, Page _____ and/or Reception # 9000413. (Conejos County) 80 total acres

Table A

WDID	Structure Name	Permit	Percent Responsibility	List Any Additional Well Owners
2105004	W1771 WELL NO 01	20755-R	33	

As the circulator of this petition, I attest that each of the signatories hereon was provided with a copy of the Subdistrict conceptual Plan of Water Management and a copy of the Subdistrict Petition for Establishment describing in greater detail the background and basis for the formation of the Subdistrict and that the signatories on this petition were subscribed before me voluntarily and with knowledge of the purposes for the formation of the Subdistrict

Printed Name of Circulator	Signature	Date
----------------------------	-----------	------

*The legally authorized representatives must execute petitions on behalf of Corporations, Limited Partnerships, LLC's, LLP's, etc. A person signing the petition on behalf of any Corporation, Limited Partnership, LLC, LLP, etc. must present an affidavit attesting to the approval of the petition by the entity's Board of Directors, President, CEO, or other authorized officer(s).

**This petition must be executed by all record owners of the described property. Petitions will be compared against the records on file with Conejos County and will be deemed valid only if the signatories exactly match the owners of record, as reflected by county records, and if the signers of the petition agree to be responsible for the above represented percentage of costs, fees and post-plan depletions from the well(s) identified in this petition. Percent responsibility can be amended by owner after Subdistrict formation with Board of Managers approval. If less than all of the record owners sign this petition, or if someone other than the record owner signs this petition, except as set forth above, the petition will be deemed invalid.

printed 3/15/2016

**PETITION
TO FORM SPECIAL IMPROVEMENT DISTRICT NO. 3
OF THE RIO GRANDE WATER CONSERVATION DISTRICT**

We the undersigned by our signatures affixed to this petition do hereby affirm and attest that:

1. (We/I) own an interest in real property that includes a well(s) used in whole or in part for irrigation, commercial or industrial purposes within the Conejos Response Area of the Rio Grande Decision Support System, or (we/I) represent owners of real property that includes a well(s) used in whole or in part for irrigation commercial or industrial purposes within the Conejos Response Area of the Rio Grande Decision Support System and (we/I) have the proper legal authority to sign this Petition on the owner's behalf.
2. (We/I) support the formation of Special Improvement District No. 3 and request that the District Court form the Special Improvement District pursuant to the attached Petition and general description of the *conceptual* Plan of Water Management to govern the Special Improvement District.
3. By (my/our) signature hereon (we/I) request that the Rio Grande Water Conservation District petition the District Court to form Special Improvement District No. 3 and include this property within Special Improvement District No.

Special Improvement District Purpose

The overall purpose of this Subdistrict is to provide a community-oriented water management alternative to individual augmentation plans or state-imposed regulations limiting the use of wells in Water Division No. 3. That is, to provide a mechanism through which a group of well users in the Conejos Response Area can work collaboratively to develop and implement a system of self-regulation using economic-based incentives and other management tools that promote responsible groundwater management and that remedies the injury to senior surface water rights that result from groundwater use from Subdistrict wells. The operation of the Plan will comply with the requirements of SB 04-222, codified at section 37-92-501(4), C.R.S. **The Subdistrict will be financed by service and user fees, and special assessments on property within the Subdistrict, and the lands petitioned herein will be benefited by the replacement of injurious depletions to senior water rights, as allowed by statute.** We understand that these service and user fees and special assessments on taxable property within the Subdistrict will be required in order to generate sufficient funds to meet the goals and objectives of the Subdistrict. These methods of financing are authorized by the signatures on this petition without further election, pending approval of the Subdistrict Board of Managers.

As a condition of participation, the Subdistrict will require acceptance of these and other nonmonetary limitations, including limitations on the diversion and use of groundwater, which may be imposed if the Board of Managers determines such limitations necessary to achieve one or more of the Plan objectives. By signing this petition the undersigned agree to accept these limitations if imposed.

In the event the Subdistrict is unable to achieve one or more of its objectives or comply with other court-imposed or state-imposed requirements, all Landowners may have limitations imposed on the use of their Subdistrict Wells for the diversion of groundwater, including complete curtailment of groundwater withdrawals, through administrative rules and regulations by the State of Colorado.

Participation in the Subdistrict is strictly voluntary. Once land is petitioned into the Subdistrict and the Subdistrict is duly formed by Court order, ***the land will remain in the Subdistrict for as long as the Subdistrict is in existence***, even in the event the land is sold or transferred after Subdistrict formation. The Subdistrict will remain in existence, unless dissolved by appropriate legal action, for so long as the Rio Grande Water Conservation District remains in existence. The conditions described above will run with the ownership of the property described in this Petition.

The legal description of the property that is the subject of this petition is described below. Wells within the proposed Subdistrict that are located on or having legal authority to apply groundwater to this property are listed in Table A.

Farm Plan # 300240

Petition No 572136400184

By (our/my) signature hereon, we attest to (our/my) ownership of the wells and described land (or to our/my legal authority to represent an entity that has ownership of the described land), (I/we) indicate our understanding of the foregoing intentions and purposes of the Subdistrict, and respectfully request that the same be formed pursuant to applicable statutes by the District Court. The Subdistrict's water management plan will be monitored and updated to respond to changes in climatic or hydrologic conditions or new information from *bona fide* studies or models.

Name(s): _____ Date _____
BAGWELL CHARLES Signature Charles Bagwell 3-27-2016
 Signature _____
 Signature _____

Address PO BOX 522; MANASSA, CO 811410522

Parcel 572136400184: SE1/4 36-35-9 TNA 160 B333 P183-4 B352 P925 R2502-2062 R9000414 as referenced on Book _____, Page _____ and/or Reception #9000414, (Conejos County) 160 total acres

Table A

WDID	Structure Name	Permit	Percent Responsibility	List Any Additional Well Owners
2105004	W1771 WELL NO 01	20755-R	67	

As the circulator of this petition, I attest that each of the signatories hereon was provided with a copy of the Subdistrict conceptual Plan of Water Management and a copy of the Subdistrict Petition for Establishment describing in greater detail the background and basis for the formation of the Subdistrict and that the signatories on this petition were subscribed before me voluntarily and with knowledge of the purposes for the formation of the Subdistrict

Printed Name of Circulator _____ Signature _____ Date _____

*The legally authorized representatives must execute petitions on behalf of Corporations, Limited Partnerships, LLC's, LLP's, etc. A person signing the petition on behalf of any Corporation, Limited Partnership, LLC, LLP, etc. must present an affidavit attesting to the approval of the petition by the entity's Board of Directors, President, CEO, or other authorized officer(s).

**This petition must be executed by all record owners of the described property. Petitions will be compared against the records on file with Conejos County and will be deemed valid only if the signatories exactly match the owners of record, as reflected by county records, and if the signers of the petition agree to be responsible for the above represented percentage of costs, fees and post-plan depletions from the well(s) identified in this petition. Percent responsibility can be amended by owner after Subdistrict formation with Board of Managers approval. If less than all of the record owners sign this petition, or if someone other than the record owner signs this petition, except as set forth above, the petition will be deemed invalid.

printed 3/8/2016

**PETITION
TO FORM SPECIAL IMPROVEMENT DISTRICT NO. 3
OF THE RIO GRANDE WATER CONSERVATION DISTRICT**

We the undersigned by our signatures affixed to this petition do hereby affirm and attest that:

1. (We/I) own an interest in real property that includes a well(s) used in whole or in part for irrigation, commercial or industrial purposes within the Conejos Response Area of the Rio Grande Decision Support System, or (we/I) represent owners of real property that includes a well(s) used in whole or in part for irrigation commercial or industrial purposes within the Conejos Response Area of the Rio Grande Decision Support System and (we/I) have the proper legal authority to sign this Petition on the owner's behalf.
2. (We/I) support the formation of Special Improvement District No. 3 and request that the District Court form the Special Improvement District pursuant to the attached Petition and general description of the *conceptual* Plan of Water Management to govern the Special Improvement District.
3. By (my/our) signature hereon (we/I) request that the Rio Grande Water Conservation District petition the District Court to form Special Improvement District No. 3 and include this property within Special Improvement District No.

Special Improvement District Purpose

The overall purpose of this Subdistrict is to provide a community-oriented water management alternative to individual augmentation plans or state-imposed regulations limiting the use of wells in Water Division No. 3. That is, to provide a mechanism through which a group of well users in the Conejos Response Area can work collaboratively to develop and implement a system of self-regulation using economic-based incentives and other management tools that promote responsible groundwater management and that remedies the injury to senior surface water rights that result from groundwater use from Subdistrict wells. The operation of the Plan will comply with the requirements of SB 04-222, codified at section 37-92-501(4), C.R.S. **The Subdistrict will be financed by service and user fees, and special assessments on property within the Subdistrict, and the lands petitioned herein will be benefited by the replacement of injurious depletions to senior water rights, as allowed by statute.** We understand that these service and user fees and special assessments on taxable property within the Subdistrict will be required in order to generate sufficient funds to meet the goals and objectives of the Subdistrict. These methods of financing are authorized by the signatures on this petition without further election, pending approval of the Subdistrict Board of Managers.

As a condition of participation, the Subdistrict will require acceptance of these and other nonmonetary limitations, including limitations on the diversion and use of groundwater, which may be imposed if the Board of Managers determines such limitations necessary to achieve one or more of the Plan objectives. By signing this petition the undersigned agree to accept these limitations if imposed.

In the event the Subdistrict is unable to achieve one or more of its objectives or comply with other court-imposed or state-imposed requirements, all Landowners may have limitations imposed on the use of their Subdistrict Wells for the diversion of groundwater, including complete curtailment of groundwater withdrawals, through administrative rules and regulations by the State of Colorado.

Participation in the Subdistrict is strictly voluntary. Once land is petitioned into the Subdistrict and the Subdistrict is duly formed by Court order, ***the land will remain in the Subdistrict for as long as the Subdistrict is in existence***, even in the event the land is sold or transferred after Subdistrict formation. The Subdistrict will remain in existence, unless dissolved by appropriate legal action, for so long as the Rio Grande Water Conservation District remains in existence. The conditions described above will run with the ownership of the property described in this Petition.

The legal description of the property that is the subject of this petition is described below. Wells within the proposed Subdistrict that are located on or having legal authority to apply groundwater to this property are listed in Table A.

Farm Plan # 300450

Petition No 572307200028

By (our/my) signature hereon, we attest to (our/my) ownership of the wells and described land (or to our/my legal authority to represent an entity that has ownership of the described land), (I/we) indicate our understanding of the foregoing intentions and purposes of the Subdistrict, and respectfully request that the same be formed pursuant to applicable statutes by the District Court. The Subdistrict's water management plan will be monitored and updated to respond to changes in climatic or hydrologic conditions or new information from *bona fide* studies or models.

Name(s):	_____	Date
<u>SHAWCROFT JAMES L</u>	Signature <u>James L. Shawcroft</u>	<u>4-28-16</u>
<u>SHAWCROFT CARLA R</u>	Signature <u>Carla R. Shawcroft</u>	<u>4-29-16</u>
	Signature _____	_____

Address PO BOX 448; MANASSA, CO 811410448

Parcel 572307200028: N1/2 NW1/4 NW1/4 18-35-10 LOT 49 & 50 S1/2 SW1/4 SW1/4 7-35-10 LOT 51 SW1/4 7-35-10 BEG 417 FT S OF CENTER as referenced on Book _____, Page _____ and/or Reception # 2501002237 (Conejos County) 143.12 total acres

Table A				
WDD	Structure Name	Permit	Percent Responsibility	List Any Additional Well Owners
<u>2105023</u>	<u>82CW008 WELL NO 01R</u>	<u>12519-R</u>	<u>25</u>	_____

As the circulator of this petition, I attest that each of the signatories hereon was provided with a copy of the Subdistrict conceptual Plan of Water Management and a copy of the Subdistrict Petition for Establishment describing in greater detail the background and basis for the formation of the Subdistrict and that the signatories on this petition were subscribed before me voluntarily and with knowledge of the purposes for the formation of the Subdistrict

Printed Name of Circulator	Signature	Date
----------------------------	-----------	------

*The legally authorized representatives must execute petitions on behalf of Corporations, Limited Partnerships, LLC's, LLP's, etc. A person signing the petition on behalf of any Corporation, Limited Partnership, LLC, LLP, etc. must present an affidavit attesting to the approval of the petition by the entity's Board of Directors, President, CEO, or other authorized officer(s).

**This petition must be executed by all record owners of the described property. Petitions will be compared against the records on file with Conejos County and will be deemed valid only if the signatories exactly match the owners of record, as reflected by county records, and if the signers of the petition agree to be responsible for the above represented percentage of costs, fees and post-plan depletions from the well(s) identified in this petition. Percent responsibility can be amended by owner after Subdistrict formation with Board of Managers approval. If less than all of the record owners sign this petition, or if someone other than the record owner signs this petition, except as set forth above, the petition will be deemed invalid.

printed 3/30/2016

**PETITION
TO FORM SPECIAL IMPROVEMENT DISTRICT NO. 3
OF THE RIO GRANDE WATER CONSERVATION DISTRICT**

We the undersigned by our signatures affixed to this petition do hereby affirm and attest that:

1. (We/I) own an interest in real property that includes a well(s) used in whole or in part for irrigation, commercial or industrial purposes within the Conejos Response Area of the Rio Grande Decision Support System, or (we/I) represent owners of real property that includes a well(s) used in whole or in part for irrigation commercial or industrial purposes within the Conejos Response Area of the Rio Grande Decision Support System and (we/I) have the proper legal authority to sign this Petition on the owner's behalf.
2. (We/I) support the formation of Special Improvement District No. 3 and request that the District Court form the Special Improvement District pursuant to the attached Petition and general description of the *conceptual* Plan of Water Management to govern the Special Improvement District.
3. By (my/our) signature hereon (we/I) request that the Rio Grande Water Conservation District petition the District Court to form Special Improvement District No. 3 and include this property within Special Improvement District No.

Special Improvement District Purpose

The overall purpose of this Subdistrict is to provide a community-oriented water management alternative to individual augmentation plans or state-imposed regulations limiting the use of wells in Water Division No. 3. That is, to provide a mechanism through which a group of well users in the Conejos Response Area can work collaboratively to develop and implement a system of self-regulation using economic-based incentives and other management tools that promote responsible groundwater management and that remedies the injury to senior surface water rights that result from groundwater use from Subdistrict wells. The operation of the Plan will comply with the requirements of SB 04-222, codified at section 37-92-501(4), C.R.S. **The Subdistrict will be financed by service and user fees, and special assessments on property within the Subdistrict, and the lands petitioned herein will be benefited by the replacement of injurious depletions to senior water rights, as allowed by statute.** We understand that these service and user fees and special assessments on taxable property within the Subdistrict will be required in order to generate sufficient funds to meet the goals and objectives of the Subdistrict. These methods of financing are authorized by the signatures on this petition without further election, pending approval of the Subdistrict Board of Managers.

As a condition of participation, the Subdistrict will require acceptance of these and other nonmonetary limitations, including limitations on the diversion and use of groundwater, which may be imposed if the Board of Managers determines such limitations necessary to achieve one or more of the Plan objectives. By signing this petition the undersigned agree to accept these limitations if imposed.

In the event the Subdistrict is unable to achieve one or more of its objectives or comply with other court-imposed or state-imposed requirements, all Landowners may have limitations imposed on the use of their Subdistrict Wells for the diversion of groundwater, including complete curtailment of groundwater withdrawals, through administrative rules and regulations by the State of Colorado.

Participation in the Subdistrict is strictly voluntary. Once land is petitioned into the Subdistrict and the Subdistrict is duly formed by Court order, ***the land will remain in the Subdistrict for as long as the Subdistrict is in existence***, even in the event the land is sold or transferred after Subdistrict formation. The Subdistrict will remain in existence, unless dissolved by appropriate legal action, for so long as the Rio Grande Water Conservation District remains in existence. The conditions described above will run with the ownership of the property described in this Petition.

The legal description of the property that is the subject of this petition is described below. Wells within the proposed Subdistrict that are located on or having legal authority to apply groundwater to this property are listed in Table A.

Farm Plan # 300840

Petition No 572308400155

By (our/my) signature hereon, we attest to (our/my) ownership of the wells and described land (or to our/my legal authority to represent an entity that has ownership of the described land), (I/we) indicate our understanding of the foregoing intentions and purposes of the Subdistrict, and respectfully request that the same be formed pursuant to applicable statutes by the District Court. The Subdistrict's water management plan will be monitored and updated to respond to changes in climatic or hydrologic conditions or new information from *bona fide* studies or models.

Name(s): _____	Signature _____	Date _____
<u>BOND C. BART</u>	<u>[Signature]</u>	<u>6-27-16</u>
<u>BOND KRISTA S</u>	<u>[Signature]</u>	<u>6/27/16</u>
	<u>[Signature]</u>	<u>6/27/16</u>

Address 21045 CNTY RD 19.5; SANFORD, CO 811510000

Parcel 572308400155: TR IN SE1/4 8-35-10 DES AS:TR D-3 PETERSON DIV OF LAND NO 2 TNA 10.01 R#2597-565 R#6000735 & 738 as referenced on Book _____, Page _____ and/or Reception # 6001505 . (Conejos County) 69.27 total acres

Table A				
WDID	Structure Name	Permit	Percent Responsibility	List Any Additional Well Owners
2105555	W2142 WELL NO 01	3118-F	28	

As the circulator of this petition, I attest that each of the signatories hereon was provided with a copy of the Subdistrict conceptual Plan of Water Management and a copy of the Subdistrict Petition for Establishment describing in greater detail the background and basis for the formation of the Subdistrict and that the signatories on this petition were subscribed before me voluntarily and with knowledge of the purposes for the formation of the Subdistrict

_____ Printed Name of Circulator	_____ Signature	_____ Date
-------------------------------------	--------------------	---------------

*The legally authorized representatives must execute petitions on behalf of Corporations, Limited Partnerships, LLC's, LLP's, etc. A person signing the petition on behalf of any Corporation, Limited Partnership, LLC, LLP, etc. must present an affidavit attesting to the approval of the petition by the entity's Board of Directors, President, CEO, or other authorized officer(s).

**This petition must be executed by all record owners of the described property. Petitions will be compared against the records on file with Conejos County and will be deemed valid only if the signatories exactly match the owners of record, as reflected by county records, and if the signers of the petition agree to be responsible for the above represented percentage of costs, fees and post-plan depletions from the well(s) identified in this petition. Percent responsibility can be amended by owner after Subdistrict formation with Board of Managers approval. If less than all of the record owners sign this petition, or if someone other than the record owner signs this petition, except as set forth above, the petition will be deemed invalid.

printed 4/29/2016

**PETITION
TO FORM SPECIAL IMPROVEMENT DISTRICT NO. 3
OF THE RIO GRANDE WATER CONSERVATION DISTRICT**

We the undersigned by our signatures affixed to this petition do hereby affirm and attest that:

1. (We/I) own an interest in real property that includes a well(s) used in whole or in part for irrigation, commercial or industrial purposes within the Conejos Response Area of the Rio Grande Decision Support System, or (we/I) represent owners of real property that includes a well(s) used in whole or in part for irrigation commercial or industrial purposes within the Conejos Response Area of the Rio Grande Decision Support System and (we/I) have the proper legal authority to sign this Petition on the owner's behalf.
2. (We/I) support the formation of Special Improvement District No. 3 and request that the District Court form the Special Improvement District pursuant to the attached Petition and general description of the *conceptual* Plan of Water Management to govern the Special Improvement District.
3. By (my/our) signature hereon (we/I) request that the Rio Grande Water Conservation District petition the District Court to form Special Improvement District No. 3 and include this property within Special Improvement District No.

Special Improvement District Purpose

The overall purpose of this Subdistrict is to provide a community-oriented water management alternative to individual augmentation plans or state-imposed regulations limiting the use of wells in Water Division No. 3. That is, to provide a mechanism through which a group of well users in the Conejos Response Area can work collaboratively to develop and implement a system of self-regulation using economic-based incentives and other management tools that promote responsible groundwater management and that remedies the injury to senior surface water rights that result from groundwater use from Subdistrict wells. The operation of the Plan will comply with the requirements of SB 04-222, codified at section 37-92-501(4), C.R.S. **The Subdistrict will be financed by service and user fees, and special assessments on property within the Subdistrict, and the lands petitioned herein will be benefited by the replacement of injurious depletions to senior water rights, as allowed by statute.** We understand that these service and user fees and special assessments on taxable property within the Subdistrict will be required in order to generate sufficient funds to meet the goals and objectives of the Subdistrict. These methods of financing are authorized by the signatures on this petition without further election, pending approval of the Subdistrict Board of Managers.

As a condition of participation, the Subdistrict will require acceptance of these and other nonmonetary limitations, including limitations on the diversion and use of groundwater, which may be imposed if the Board of Managers determines such limitations necessary to achieve one or more of the Plan objectives. By signing this petition the undersigned agree to accept these limitations if imposed.

In the event the Subdistrict is unable to achieve one or more of its objectives or comply with other court-imposed or state-imposed requirements, all Landowners may have limitations imposed on the use of their Subdistrict Wells for the diversion of groundwater, including complete curtailment of groundwater withdrawals, through administrative rules and regulations by the State of Colorado.

Participation in the Subdistrict is strictly voluntary. Once land is petitioned into the Subdistrict and the Subdistrict is duly formed by Court order, ***the land will remain in the Subdistrict for as long as the Subdistrict is in existence***, even in the event the land is sold or transferred after Subdistrict formation. The Subdistrict will remain in existence, unless dissolved by appropriate legal action, for so long as the Rio Grande Water Conservation District remains in existence. The conditions described above will run with the ownership of the property described in this Petition.

The legal description of the property that is the subject of this petition is described below. Wells within the proposed Subdistrict that are located on or having legal authority to apply groundwater to this property are listed in Table A.

Farm Plan # 300440

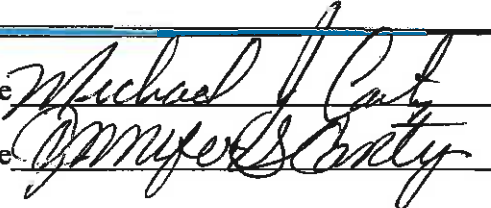
Petition No 572309300043

By (our/my) signature hereon, we attest to (our/my) ownership of the wells and described land (or to our/my legal authority to represent an entity that has ownership of the described land), (I/we) indicate our understanding of the foregoing intentions and purposes of the Subdistrict, and respectfully request that the same be formed pursuant to applicable statutes by the District Court. The Subdistrict's water management plan will be monitored and updated to respond to changes in climatic or hydrologic conditions or new information from *bona fide* studies or models.

Name(s): _____

CANTY MICHAEL J

Signature



Date

4-14-16

CANTY JENNIFER S

Signature



4-14-16

Signature _____

Address 20776 COUNTY ROAD 20; SANFORD, CO 811519504

Parcel 572309300043: W1/2 SW1/4 9-35-10 B342 P8 B331 P346 as referenced on Book 342, Page 84 and/or Reception # 198451 (Conejos County) 80 total acres

Table A

WDID	Structure Name	Permit	Percent Responsibility	List Any Additional Well Owners
2205145	W0715 WELL NO 01	5869-R	0	

As the circulator of this petition, I attest that each of the signatories hereon was provided with a copy of the Subdistrict conceptual Plan of Water Management and a copy of the Subdistrict Petition for Establishment describing in greater detail the background and basis for the formation of the Subdistrict and that the signatories on this petition were subscribed before me voluntarily and with knowledge of the purposes for the formation of the Subdistrict

Printed Name of Circulator

Signature

Date

*The legally authorized representatives must execute petitions on behalf of Corporations, Limited Partnerships, LLC's, LLP's, etc. A person signing the petition on behalf of any Corporation, Limited Partnership, LLC, LLP, etc. must present an affidavit attesting to the approval of the petition by the entity's Board of Directors, President, CEO, or other authorized officer(s).

**This petition must be executed by all record owners of the described property. Petitions will be compared against the records on file with Conejos County and will be deemed valid only if the signatories exactly match the owners of record, as reflected by county records, and if the signers of the petition agree to be responsible for the above represented percentage of costs, fees and post-plan depletions from the well(s) identified in this petition. Percent responsibility can be amended by owner after Subdistrict formation with Board of Managers approval. If less than all of the record owners sign this petition, or if someone other than the record owner signs this petition, except as set forth above, the petition will be deemed invalid.

printed 3/29/2016

**PETITION
TO FORM SPECIAL IMPROVEMENT DISTRICT NO. 3
OF THE RIO GRANDE WATER CONSERVATION DISTRICT**

We the undersigned by our signatures affixed to this petition do hereby affirm and attest that:

1. (We/I) own an interest in real property that includes a well(s) used in whole or in part for irrigation, commercial or industrial purposes within the Conejos Response Area of the Rio Grande Decision Support System, or (we/I) represent owners of real property that includes a well(s) used in whole or in part for irrigation commercial or industrial purposes within the Conejos Response Area of the Rio Grande Decision Support System and (we/I) have the proper legal authority to sign this Petition on the owner's behalf.
 2. (We/I) support the formation of Special Improvement District No. 3 and request that the District Court form the Special Improvement District pursuant to the attached Petition and general description of the *conceptual* Plan of Water Management to govern the Special Improvement District.
 3. By (my/our) signature hereon (we/I) request that the Rio Grande Water Conservation District petition the District Court to form Special Improvement District No. 3 and include this property within Special Improvement District No.
-

Special Improvement District Purpose

The overall purpose of this Subdistrict is to provide a community-oriented water management alternative to individual augmentation plans or state-imposed regulations limiting the use of wells in Water Division No. 3. That is, to provide a mechanism through which a group of well users in the Conejos Response Area can work collaboratively to develop and implement a system of self-regulation using economic-based incentives and other management tools that promote responsible groundwater management and that remedies the injury to senior surface water rights that result from groundwater use from Subdistrict wells. The operation of the Plan will comply with the requirements of SB 04-222, codified at section 37-92-501(4), C.R.S. **The Subdistrict will be financed by service and user fees, and special assessments on property within the Subdistrict, and the lands petitioned herein will be benefited by the replacement of injurious depletions to senior water rights, as allowed by statute.** We understand that these service and user fees and special assessments on taxable property within the Subdistrict will be required in order to generate sufficient funds to meet the goals and objectives of the Subdistrict. These methods of financing are authorized by the signatures on this petition without further election, pending approval of the Subdistrict Board of Managers.

As a condition of participation, the Subdistrict will require acceptance of these and other nonmonetary limitations, including limitations on the diversion and use of groundwater, which may be imposed if the Board of Managers determines such limitations necessary to achieve one or more of the Plan objectives. By signing this petition the undersigned agree to accept these limitations if imposed.

In the event the Subdistrict is unable to achieve one or more of its objectives or comply with other court-imposed or state-imposed requirements, all Landowners may have limitations imposed on the use of their Subdistrict Wells for the diversion of groundwater, including complete curtailment of groundwater withdrawals, through administrative rules and regulations by the State of Colorado.

Participation in the Subdistrict is strictly voluntary. Once land is petitioned into the Subdistrict and the Subdistrict is duly formed by Court order, ***the land will remain in the Subdistrict for as long as the Subdistrict is in existence***, even in the event the land is sold or transferred after Subdistrict formation. The Subdistrict will remain in existence, unless dissolved by appropriate legal action, for so long as the Rio Grande Water Conservation District remains in existence. The conditions described above will run with the ownership of the property described in this Petition.

The legal description of the property that is the subject of this petition is described below. Wells within the proposed Subdistrict that are located on or having legal authority to apply groundwater to this property are listed in Table A.

Farm Plan # 300440

Petition No 572309300044

By (our/my) signature hereon, we attest to (our/my) ownership of the wells and described land (or to our/my legal authority to represent an entity that has ownership of the described land), (I/we) indicate our understanding of the foregoing intentions and purposes of the Subdistrict, and respectfully request that the same be formed pursuant to applicable statutes by the District Court. The Subdistrict's water management plan will be monitored and updated to respond to changes in climatic or hydrologic conditions or new information from *bona fide* studies or models.

Name(s): _____ Date _____

CANTY JOHN M AKA JOHNNY MARVIN Signature John M. Canty 4-14-16

CANTY JANEEN AKA JANEEN J Signature Janeen J. Canty 4-14-16

Signature _____

Address RT 1 BOX 13A; SANFORD, CO 811510000

Parcel 572309300044: TR 1 JOHN CANTY DIV OF LAND IN SE1/4 9-35-10 TNA 148.063 E1/2 SW1/4 9-35-10 TNA 80 B331 P347 B344 as referenced on Book _____, Page _____ and/or Reception #1100037. (Conejos County) 228.06 total acres

Table A

WDD	Structure Name	Permit	Percent Responsibility	List Any Additional Well Owners
2205145	W0715 WELL NO 01	5869-R	100	

As the circulator of this petition, I attest that each of the signatories hereon was provided with a copy of the Subdistrict conceptual Plan of Water Management and a copy of the Subdistrict Petition for Establishment describing in greater detail the background and basis for the formation of the Subdistrict and that the signatories on this petition were subscribed before me voluntarily and with knowledge of the purposes for the formation of the Subdistrict

Printed Name of Circulator _____

Signature _____

Date _____

*The legally authorized representatives must execute petitions on behalf of Corporations, Limited Partnerships, LLC's, LLP's, etc. A person signing the petition on behalf of any Corporation, Limited Partnership, LLC, LLP, etc. must present an affidavit attesting to the approval of the petition by the entity's Board of Directors, President, CEO, or other authorized officer(s).

**This petition must be executed by all record owners of the described property. Petitions will be compared against the records on file with Conejos County and will be deemed valid only if the signatories exactly match the owners of record, as reflected by county records, and if the signers of the petition agree to be responsible for the above represented percentage of costs, fees and post-plan depletions from the well(s) identified in this petition. Percent responsibility can be amended by owner after Subdistrict formation with Board of Managers approval. If less than all of the record owners sign this petition, or if someone other than the record owner signs this petition, except as set forth above, the petition will be deemed invalid.

printed 3/29/2016

**PETITION
TO FORM SPECIAL IMPROVEMENT DISTRICT NO. 3
OF THE RIO GRANDE WATER CONSERVATION DISTRICT**

We the undersigned by our signatures affixed to this petition do hereby affirm and attest that:

1. (We/I) own an interest in real property that includes a well(s) used in whole or in part for irrigation, commercial or industrial purposes within the Conejos Response Area of the Rio Grande Decision Support System, or (we/I) represent owners of real property that includes a well(s) used in whole or in part for irrigation commercial or industrial purposes within the Conejos Response Area of the Rio Grande Decision Support System and (we/I) have the proper legal authority to sign this Petition on the owner's behalf.
2. (We/I) support the formation of Special Improvement District No. 3 and request that the District Court form the Special Improvement District pursuant to the attached Petition and general description of the *conceptual* Plan of Water Management to govern the Special Improvement District.
3. By (my/our) signature hereon (we/I) request that the Rio Grande Water Conservation District petition the District Court to form Special Improvement District No. 3 and include this property within Special Improvement District No.

Special Improvement District Purpose

The overall purpose of this Subdistrict is to provide a community-oriented water management alternative to individual augmentation plans or state-imposed regulations limiting the use of wells in Water Division No. 3. That is, to provide a mechanism through which a group of well users in the Conejos Response Area can work collaboratively to develop and implement a system of self-regulation using economic-based incentives and other management tools that promote responsible groundwater management and that remedies the injury to senior surface water rights that result from groundwater use from Subdistrict wells. The operation of the Plan will comply with the requirements of SB 04-222, codified at section 37-92-501(4), C.R.S. **The Subdistrict will be financed by service and user fees, and special assessments on property within the Subdistrict, and the lands petitioned herein will be benefited by the replacement of injurious depletions to senior water rights, as allowed by statute.** We understand that these service and user fees and special assessments on taxable property within the Subdistrict will be required in order to generate sufficient funds to meet the goals and objectives of the Subdistrict. These methods of financing are authorized by the signatures on this petition without further election, pending approval of the Subdistrict Board of Managers.

As a condition of participation, the Subdistrict will require acceptance of these and other nonmonetary limitations, including limitations on the diversion and use of groundwater, which may be imposed if the Board of Managers determines such limitations necessary to achieve one or more of the Plan objectives. By signing this petition the undersigned agree to accept these limitations if imposed.

In the event the Subdistrict is unable to achieve one or more of its objectives or comply with other court-imposed or state-imposed requirements, all Landowners may have limitations imposed on the use of their Subdistrict Wells for the diversion of groundwater, including complete curtailment of groundwater withdrawals, through administrative rules and regulations by the State of Colorado.

Participation in the Subdistrict is strictly voluntary. Once land is petitioned into the Subdistrict and the Subdistrict is duly formed by Court order, ***the land will remain in the Subdistrict for as long as the Subdistrict is in existence***, even in the event the land is sold or transferred after Subdistrict formation. The Subdistrict will remain in existence, unless dissolved by appropriate legal action, for so long as the Rio Grande Water Conservation District remains in existence. The conditions described above will run with the ownership of the property described in this Petition.

The legal description of the property that is the subject of this petition is described below. Wells within the proposed Subdistrict that are located on or having legal authority to apply groundwater to this property are listed in Table A.

Farm Plan # 300140

Petition No 572313200053

By (our/my) signature hereon, we attest to (our/my) ownership of the wells and described land (or to our/my legal authority to represent an entity that has ownership of the described land), (I/we) indicate our understanding of the foregoing intentions and purposes of the Subdistrict, and respectfully request that the same be formed pursuant to applicable statutes by the District Court. The Subdistrict's water management plan will be monitored and updated to respond to changes in climatic or hydrologic conditions or new information from *bona fide* studies or models.

Name(s):	_____	Date
<u>LAND JAMES W</u>	Signature <u><i>James W. Land</i></u>	<u>04-25-16</u>
<u>LAND LOIS L</u>	Signature <u><i>Lois L. Land</i></u>	<u>4-25-16</u>
	Signature _____	_____

Address PO BOX 527; LA JARA, CO 811400527

Parcel 572313200053: NE1/4 SE1/4 14-35-10 TNA 40 SE1/4 SE1/4 14-35-10 TNA 40 BEG 520 FT E OF SW COR SW1/4 SE1/4 14-35-10 TH N22 as referenced on Book _____, Page _____ and/or Reception #3002231. (Conejos County) 177 total acres

Table A

WDID	Structure Name	Permit	Percent Responsibility	List Any Additional Well Owners
2205004	W1938 WELL NO 02	13618-R	33.3	_____
2205005	W1938 WELL NO 03	4713-F	33.3	_____

As the circulator of this petition, I attest that each of the signatories hereon was provided with a copy of the Subdistrict conceptual Plan of Water Management and a copy of the Subdistrict Petition for Establishment describing in greater detail the background and basis for the formation of the Subdistrict and that the signatories on this petition were subscribed before me voluntarily and with knowledge of the purposes for the formation of the Subdistrict

Printed Name of Circulator	Signature	Date
----------------------------	-----------	------

*The legally authorized representatives must execute petitions on behalf of Corporations, Limited Partnerships, LLC's, LLP's, etc. A person signing the petition on behalf of any Corporation, Limited Partnership, LLC, LLP, etc. must present an affidavit attesting to the approval of the petition by the entity's Board of Directors, President, CEO, or other authorized officer(s).

**This petition must be executed by all record owners of the described property. Petitions will be compared against the records on file with Conejos County and will be deemed valid only if the signatories exactly match the owners of record, as reflected by county records, and if the signers of the petition agree to be responsible for the above represented percentage of costs, fees and post-plan depletions from the well(s) identified in this petition. Percent responsibility can be amended by owner after Subdistrict formation with Board of Managers approval. If less than all of the record owners sign this petition, or if someone other than the record owner signs this petition, except as set forth above, the petition will be deemed invalid.

printed 4/25/2016

**PETITION
TO FORM SPECIAL IMPROVEMENT DISTRICT NO. 3
OF THE RIO GRANDE WATER CONSERVATION DISTRICT**

We the undersigned by our signatures affixed to this petition do hereby affirm and attest that:

1. (We/I) own an interest in real property that includes a well(s) used in whole or in part for irrigation, commercial or industrial purposes within the Conejos Response Area of the Rio Grande Decision Support System, or (we/I) represent owners of real property that includes a well(s) used in whole or in part for irrigation commercial or industrial purposes within the Conejos Response Area of the Rio Grande Decision Support System and (we/I) have the proper legal authority to sign this Petition on the owner's behalf.
2. (We/I) support the formation of Special Improvement District No. 3 and request that the District Court form the Special Improvement District pursuant to the attached Petition and general description of the *conceptual* Plan of Water Management to govern the Special Improvement District.
3. By (my/our) signature hereon (we/I) request that the Rio Grande Water Conservation District petition the District Court to form Special Improvement District No. 3 and include this property within Special Improvement District No.

Special Improvement District Purpose

The overall purpose of this Subdistrict is to provide a community-oriented water management alternative to individual augmentation plans or state-imposed regulations limiting the use of wells in Water Division No. 3. That is, to provide a mechanism through which a group of well users in the Conejos Response Area can work collaboratively to develop and implement a system of self-regulation using economic-based incentives and other management tools that promote responsible groundwater management and that remedies the injury to senior surface water rights that result from groundwater use from Subdistrict wells. The operation of the Plan will comply with the requirements of SB 04-222, codified at section 37-92-501(4), C.R.S. **The Subdistrict will be financed by service and user fees, and special assessments on property within the Subdistrict, and the lands petitioned herein will be benefited by the replacement of injurious depletions to senior water rights, as allowed by statute.** We understand that these service and user fees and special assessments on taxable property within the Subdistrict will be required in order to generate sufficient funds to meet the goals and objectives of the Subdistrict. These methods of financing are authorized by the signatures on this petition without further election, pending approval of the Subdistrict Board of Managers.

As a condition of participation, the Subdistrict will require acceptance of these and other nonmonetary limitations, including limitations on the diversion and use of groundwater, which may be imposed if the Board of Managers determines such limitations necessary to achieve one or more of the Plan objectives. By signing this petition the undersigned agree to accept these limitations if imposed.

In the event the Subdistrict is unable to achieve one or more of its objectives or comply with other court-imposed or state-imposed requirements, all Landowners may have limitations imposed on the use of their Subdistrict Wells for the diversion of groundwater, including complete curtailment of groundwater withdrawals, through administrative rules and regulations by the State of Colorado.

Participation in the Subdistrict is strictly voluntary. Once land is petitioned into the Subdistrict and the Subdistrict is duly formed by Court order, ***the land will remain in the Subdistrict for as long as the Subdistrict is in existence***, even in the event the land is sold or transferred after Subdistrict formation. The Subdistrict will remain in existence, unless dissolved by appropriate legal action, for so long as the Rio Grande Water Conservation District remains in existence. The conditions described above will run with the ownership of the property described in this Petition.

The legal description of the property that is the subject of this petition is described below. Wells within the proposed Subdistrict that are located on or having legal authority to apply groundwater to this property are listed in Table A.

Farm Plan # 300140

Petition No 572313400053

By (our/my) signature hereon, we attest to (our/my) ownership of the wells and described land (or to our/my legal authority to represent an entity that has ownership of the described land), (I/we) indicate our understanding of the foregoing intentions and purposes of the Subdistrict, and respectfully request that the same be formed pursuant to applicable statutes by the District Court. The Subdistrict's water management plan will be monitored and updated to respond to changes in climatic or hydrologic conditions or new information from *bona fide* studies or models.

Name(s): _____ Date _____

LAND JAMES W Signature James W. Land 09-25-16

LAND LOIS L Signature Lois L. Land 4-25-16

Signature _____

Address PO BOX 527; LA JARA, CO 811400527

Parcel 572313400053: NE1/4 NE1/4 23-35-10 TNA 40 SW1/4 13-35-10 TNA 160 SE1/4 13-35-10 TNA 160 SW1/4 NE1/4 13-35-10 TNA 40 as referenced on Book _____, Page _____ and/or Reception #300223. (Conejos County) 1200 total acres

Table A

WDD	Structure Name	Permit	Percent Responsibility	List Any Additional Well Owners
2205004	W1938 WELL NO 02	13618-R	33.3	_____
2205005	W1938 WELL NO 03	4713-F	33.3	_____
2205650	W1938 WELL NO 01	4714-F	33.3	_____

As the circulator of this petition, I attest that each of the signatories hereon was provided with a copy of the Subdistrict conceptual Plan of Water Management and a copy of the Subdistrict Petition for Establishment describing in greater detail the background and basis for the formation of the Subdistrict and that the signatories on this petition were subscribed before me voluntarily and with knowledge of the purposes for the formation of the Subdistrict

Printed Name of Circulator _____ Signature _____ Date _____

*The legally authorized representatives must execute petitions on behalf of Corporations, Limited Partnerships, LLC's, LLP's, etc. A person signing the petition on behalf of any Corporation, Limited Partnership, LLC, LLP, etc. must present an affidavit attesting to the approval of the petition by the entity's Board of Directors, President, CEO, or other authorized officer(s).

**This petition must be executed by all record owners of the described property. Petitions will be compared against the records on file with Conejos County and will be deemed valid only if the signatories exactly match the owners of record, as reflected by county records, and if the signers of the petition agree to be responsible for the above represented percentage of costs, fees and post-plan depletions from the well(s) identified in this petition. Percent responsibility can be amended by owner after Subdistrict formation with Board of Managers approval. If less than all of the record owners sign this petition, or if someone other than the record owner signs this petition, except as set forth above, the petition will be deemed invalid.

printed 4/25/2016

**PETITION
TO FORM SPECIAL IMPROVEMENT DISTRICT NO. 3
OF THE RIO GRANDE WATER CONSERVATION DISTRICT**

We the undersigned by our signatures affixed to this petition do hereby affirm and attest that:

1. (We/I) own an interest in real property that includes a well(s) used in whole or in part for irrigation, commercial or industrial purposes within the Conejos Response Area of the Rio Grande Decision Support System, or (we/I) represent owners of real property that includes a well(s) used in whole or in part for irrigation commercial or industrial purposes within the Conejos Response Area of the Rio Grande Decision Support System and (we/I) have the proper legal authority to sign this Petition on the owner's behalf.
2. (We/I) support the formation of Special Improvement District No. 3 and request that the District Court form the Special Improvement District pursuant to the attached Petition and general description of the *conceptual* Plan of Water Management to govern the Special Improvement District.
3. By (my/our) signature hereon (we/I) request that the Rio Grande Water Conservation District petition the District Court to form Special Improvement District No. 3 and include this property within Special Improvement District No.

Special Improvement District Purpose

The overall purpose of this Subdistrict is to provide a community-oriented water management alternative to individual augmentation plans or state-imposed regulations limiting the use of wells in Water Division No. 3. That is, to provide a mechanism through which a group of well users in the Conejos Response Area can work collaboratively to develop and implement a system of self-regulation using economic-based incentives and other management tools that promote responsible groundwater management and that remedies the injury to senior surface water rights that result from groundwater use from Subdistrict wells. The operation of the Plan will comply with the requirements of SB 04-222, codified at section 37-92-501(4), C.R.S. **The Subdistrict will be financed by service and user fees, and special assessments on property within the Subdistrict, and the lands petitioned herein will be benefited by the replacement of injurious depletions to senior water rights, as allowed by statute.** We understand that these service and user fees and special assessments on taxable property within the Subdistrict will be required in order to generate sufficient funds to meet the goals and objectives of the Subdistrict. These methods of financing are authorized by the signatures on this petition without further election, pending approval of the Subdistrict Board of Managers.

As a condition of participation, the Subdistrict will require acceptance of these and other nonmonetary limitations, including limitations on the diversion and use of groundwater, which may be imposed if the Board of Managers determines such limitations necessary to achieve one or more of the Plan objectives. By signing this petition the undersigned agree to accept these limitations if imposed.

In the event the Subdistrict is unable to achieve one or more of its objectives or comply with other court-imposed or state-imposed requirements, all Landowners may have limitations imposed on the use of their Subdistrict Wells for the diversion of groundwater, including complete curtailment of groundwater withdrawals, through administrative rules and regulations by the State of Colorado.

Participation in the Subdistrict is strictly voluntary. Once land is petitioned into the Subdistrict and the Subdistrict is duly formed by Court order, ***the land will remain in the Subdistrict for as long as the Subdistrict is in existence***, even in the event the land is sold or transferred after Subdistrict formation. The Subdistrict will remain in existence, unless dissolved by appropriate legal action, for so long as the Rio Grande Water Conservation District remains in existence. The conditions described above will run with the ownership of the property described in this Petition.

The legal description of the property that is the subject of this petition is described below. Wells within the proposed Subdistrict that are located on or having legal authority to apply groundwater to this property are listed in Table A.

Farm Plan # 300120

Petition No 572315100059

By (our/my) signature hereon, we attest to (our/my) ownership of the wells and described land (or to our/my legal authority to represent an entity that has ownership of the described land), (I/we) indicate our understanding of the foregoing intentions and purposes of the Subdistrict, and respectfully request that the same be formed pursuant to applicable statutes by the District Court. The Subdistrict's water management plan will be monitored and updated to respond to changes in climatic or hydrologic conditions or new information from *bona fide* studies or models.

Name(s): _____ Date _____
MARTIN CATTLE CO., L.L.L.P. Signature Daphne Martin, GP 25 April 16
 Signature Ramona Kaye Martin 4/25/16
 Signature _____

Address 17121 COUNTY ROAD W.5; LA JARA, CO 811409408

Parcel 572315100059: NE1/4 15-35-10 TNA 160 ALSO: UND 1/2 INT IN 1 AC IN SW COR SE1/4 15-35-10 DES: BEG AT SW COR SE1/4 as referenced on Book _____, Page _____ and/or Reception #13000813. (Conejos County) 160.5 total acres

Table A

WDID	Structure Name	Permit	Percent Responsibility	List Any Additional Well Owners
2205151	W0773 WELL NO 02	6266-F	25	

As the circulator of this petition, I attest that each of the signatories hereon was provided with a copy of the Subdistrict conceptual Plan of Water Management and a copy of the Subdistrict Petition for Establishment describing in greater detail the background and basis for the formation of the Subdistrict and that the signatories on this petition were subscribed before me voluntarily and with knowledge of the purposes for the formation of the Subdistrict

Printed Name of Circulator _____ Signature _____ Date _____

*The legally authorized representatives must execute petitions on behalf of Corporations, Limited Partnerships, LLC's, LLP's, etc. A person signing the petition on behalf of any Corporation, Limited Partnership, LLC, LLP, etc. must present an affidavit attesting to the approval of the petition by the entity's Board of Directors, President, CEO, or other authorized officer(s).

**This petition must be executed by all record owners of the described property. Petitions will be compared against the records on file with Conejos County and will be deemed valid only if the signatories exactly match the owners of record, as reflected by county records, and if the signers of the petition agree to be responsible for the above represented percentage of costs, fees and post-plan depletions from the well(s) identified in this petition. Percent responsibility can be amended by owner after Subdistrict formation with Board of Managers approval. If less than all of the record owners sign this petition, or if someone other than the record owner signs this petition, except as set forth above, the petition will be deemed invalid.

printed 4/20/2016

**PETITION
TO FORM SPECIAL IMPROVEMENT DISTRICT NO. 3
OF THE RIO GRANDE WATER CONSERVATION DISTRICT**

We the undersigned by our signatures affixed to this petition do hereby affirm and attest that:

1. (We/I) own an interest in real property that includes a well(s) used in whole or in part for irrigation, commercial or industrial purposes within the Conejos Response Area of the Rio Grande Decision Support System, or (we/I) represent owners of real property that includes a well(s) used in whole or in part for irrigation commercial or industrial purposes within the Conejos Response Area of the Rio Grande Decision Support System and (we/I) have the proper legal authority to sign this Petition on the owner's behalf.
2. (We/I) support the formation of Special Improvement District No. 3 and request that the District Court form the Special Improvement District pursuant to the attached Petition and general description of the *conceptual* Plan of Water Management to govern the Special Improvement District.
3. By (my/our) signature hereon (we/I) request that the Rio Grande Water Conservation District petition the District Court to form Special Improvement District No. 3 and include this property within Special Improvement District No.

Special Improvement District Purpose

The overall purpose of this Subdistrict is to provide a community-oriented water management alternative to individual augmentation plans or state-imposed regulations limiting the use of wells in Water Division No. 3. That is, to provide a mechanism through which a group of well users in the Conejos Response Area can work collaboratively to develop and implement a system of self-regulation using economic-based incentives and other management tools that promote responsible groundwater management and that remedies the injury to senior surface water rights that result from groundwater use from Subdistrict wells. The operation of the Plan will comply with the requirements of SB 04-222, codified at section 37-92-501(4), C.R.S. **The Subdistrict will be financed by service and user fees, and special assessments on property within the Subdistrict, and the lands petitioned herein will be benefited by the replacement of injurious depletions to senior water rights, as allowed by statute.** We understand that these service and user fees and special assessments on taxable property within the Subdistrict will be required in order to generate sufficient funds to meet the goals and objectives of the Subdistrict. These methods of financing are authorized by the signatures on this petition without further election, pending approval of the Subdistrict Board of Managers.

As a condition of participation, the Subdistrict will require acceptance of these and other nonmonetary limitations, including limitations on the diversion and use of groundwater, which may be imposed if the Board of Managers determines such limitations necessary to achieve one or more of the Plan objectives. By signing this petition the undersigned agree to accept these limitations if imposed.

In the event the Subdistrict is unable to achieve one or more of its objectives or comply with other court-imposed or state-imposed requirements, all Landowners may have limitations imposed on the use of their Subdistrict Wells for the diversion of groundwater, including complete curtailment of groundwater withdrawals, through administrative rules and regulations by the State of Colorado.

Participation in the Subdistrict is strictly voluntary. Once land is petitioned into the Subdistrict and the Subdistrict is duly formed by Court order, ***the land will remain in the Subdistrict for as long as the Subdistrict is in existence***, even in the event the land is sold or transferred after Subdistrict formation. The Subdistrict will remain in existence, unless dissolved by appropriate legal action, for so long as the Rio Grande Water Conservation District remains in existence. The conditions described above will run with the ownership of the property described in this Petition.

The legal description of the property that is the subject of this petition is described below. Wells within the proposed Subdistrict that are located on or having legal authority to apply groundwater to this property are listed in Table A.

Farm Plan # 300760

Petition No 572315400055

By (our/my) signature hereon, we attest to (our/my) ownership of the wells and described land (or to our/my legal authority to represent an entity that has ownership of the described land), (I/we) indicate our understanding of the foregoing intentions and purposes of the Subdistrict, and respectfully request that the same be formed pursuant to applicable statutes by the District Court. The Subdistrict's water management plan will be monitored and updated to respond to changes in climatic or hydrologic conditions or new information from *bona fide* studies or models.

Name(s):	_____	Signature	_____	Date	_____
	<u>JONES KEVIN L</u>		<u>Kevin L. Jones</u>		<u>4-25-16</u>
	<u>JONES PAMELA A</u>		<u>Pamela A Jones</u>		<u>4-25-16</u>
		Signature	_____		_____

Address 21880 COUNTY ROAD W.5; SANFORD, CO 811519535

Parcel 572315400055: TR C OF JONES DIV OF LAND IN SE1/4 15-35-10 TNA109.49 (LESS UND 1/2 INT 1 A & WELL IN SW COR B223 P157) as referenced on Book _____, Page _____ and/or Reception # 9500427. (Conejos County) 109.49 total acres

Table A

WDID	Structure Name	Permit	Percent Responsibility	List Any Additional Well Owners
2205151	W0773 WELL NO 02	6266-F	25	

As the circulator of this petition, I attest that each of the signatories hereon was provided with a copy of the Subdistrict conceptual Plan of Water Management and a copy of the Subdistrict Petition for Establishment describing in greater detail the background and basis for the formation of the Subdistrict and that the signatories on this petition were subscribed before me voluntarily and with knowledge of the purposes for the formation of the Subdistrict

Printed Name of Circulator	Signature	Date
----------------------------	-----------	------

*The legally authorized representatives must execute petitions on behalf of Corporations, Limited Partnerships, LLC's, LLP's, etc. A person signing the petition on behalf of any Corporation, Limited Partnership, LLC, LLP, etc. must present an affidavit attesting to the approval of the petition by the entity's Board of Directors, President, CEO, or other authorized officer(s).

**This petition must be executed by all record owners of the described property. Petitions will be compared against the records on file with Conejos County and will be deemed valid only if the signatories exactly match the owners of record, as reflected by county records, and if the signers of the petition agree to be responsible for the above represented percentage of costs, fees and post-plan depletions from the well(s) identified in this petition. Percent responsibility can be amended by owner after Subdistrict formation with Board of Managers approval. If less than all of the record owners sign this petition, or if someone other than the record owner signs this petition, except as set forth above, the petition will be deemed invalid.

printed 4/25/2016

**PETITION
TO FORM SPECIAL IMPROVEMENT DISTRICT NO. 3
OF THE RIO GRANDE WATER CONSERVATION DISTRICT**

We the undersigned by our signatures affixed to this petition do hereby affirm and attest that:

1. (We/I) own an interest in real property that includes a well(s) used in whole or in part for irrigation, commercial or industrial purposes within the Conejos Response Area of the Rio Grande Decision Support System, or (we/I) represent owners of real property that includes a well(s) used in whole or in part for irrigation commercial or industrial purposes within the Conejos Response Area of the Rio Grande Decision Support System and (we/I) have the proper legal authority to sign this Petition on the owner's behalf.
2. (We/I) support the formation of Special Improvement District No. 3 and request that the District Court form the Special Improvement District pursuant to the attached Petition and general description of the *conceptual* Plan of Water Management to govern the Special Improvement District.
3. By (my/our) signature hereon (we/I) request that the Rio Grande Water Conservation District petition the District Court to form Special Improvement District No. 3 and include this property within Special Improvement District No.

Special Improvement District Purpose

The overall purpose of this Subdistrict is to provide a community-oriented water management alternative to individual augmentation plans or state-imposed regulations limiting the use of wells in Water Division No. 3. That is, to provide a mechanism through which a group of well users in the Conejos Response Area can work collaboratively to develop and implement a system of self-regulation using economic-based incentives and other management tools that promote responsible groundwater management and that remedies the injury to senior surface water rights that result from groundwater use from Subdistrict wells. The operation of the Plan will comply with the requirements of SB 04-222, codified at section 37-92-501(4), C.R.S. **The Subdistrict will be financed by service and user fees, and special assessments on property within the Subdistrict, and the lands petitioned herein will be benefited by the replacement of injurious depletions to senior water rights, as allowed by statute.** We understand that these service and user fees and special assessments on taxable property within the Subdistrict will be required in order to generate sufficient funds to meet the goals and objectives of the Subdistrict. These methods of financing are authorized by the signatures on this petition without further election, pending approval of the Subdistrict Board of Managers.

As a condition of participation, the Subdistrict will require acceptance of these and other nonmonetary limitations, including limitations on the diversion and use of groundwater, which may be imposed if the Board of Managers determines such limitations necessary to achieve one or more of the Plan objectives. By signing this petition the undersigned agree to accept these limitations if imposed.

In the event the Subdistrict is unable to achieve one or more of its objectives or comply with other court-imposed or state-imposed requirements, all Landowners may have limitations imposed on the use of their Subdistrict Wells for the diversion of groundwater, including complete curtailment of groundwater withdrawals, through administrative rules and regulations by the State of Colorado.

Participation in the Subdistrict is strictly voluntary. Once land is petitioned into the Subdistrict and the Subdistrict is duly formed by Court order, ***the land will remain in the Subdistrict for as long as the Subdistrict is in existence***, even in the event the land is sold or transferred after Subdistrict formation. The Subdistrict will remain in existence, unless dissolved by appropriate legal action, for so long as the Rio Grande Water Conservation District remains in existence. The conditions described above will run with the ownership of the property described in this Petition.

The legal description of the property that is the subject of this petition is described below. Wells within the proposed Subdistrict that are located on or having legal authority to apply groundwater to this property are listed in Table A.

Farm Plan # 300760

Petition No 572315400155

By (our/my) signature hereon, we attest to (our/my) ownership of the wells and described land (or to our/my legal authority to represent an entity that has ownership of the described land), (I/we) indicate our understanding of the foregoing intentions and purposes of the Subdistrict, and respectfully request that the same be formed pursuant to applicable statutes by the District Court. The Subdistrict's water management plan will be monitored and updated to respond to changes in climatic or hydrologic conditions or new information from *bona fide* studies or models.

Name(s): _____ Date _____

JONES KEVIN LYLE Signature Kevin Lyle Jones 4-25-16

JONES PAMELA ANN Signature Pamela Ann Jones 4-25-16

Signature _____

Address 21880 COUNTY ROAD W.5; SANFORD, CO 811519535

Parcel 572315400155: TR 1 JONES DIV OF LAND NO 2 IN NE1/4 SE1/4 15-35-10 TNA 34.559 B307 P536 as referenced on Book _____, Page _____ and/or Reception # 184064 . (Conejos County) 34.56 total acres

Table A

WDID	Structure Name	Permit	Percent Responsibility	List Any Additional Well Owners
2205151	W0773 WELL NO 02	6266-F	25	

As the circulator of this petition, I attest that each of the signatories hereon was provided with a copy of the Subdistrict conceptual Plan of Water Management and a copy of the Subdistrict Petition for Establishment describing in greater detail the background and basis for the formation of the Subdistrict and that the signatories on this petition were subscribed before me voluntarily and with knowledge of the purposes for the formation of the Subdistrict

 Printed Name of Circulator Signature Date

*The legally authorized representatives must execute petitions on behalf of Corporations, Limited Partnerships, LLC's, LLP's, etc. A person signing the petition on behalf of any Corporation, Limited Partnership, LLC, LLP, etc. must present an affidavit attesting to the approval of the petition by the entity's Board of Directors, President, CEO, or other authorized officer(s).

**This petition must be executed by all record owners of the described property. Petitions will be compared against the records on file with Conejos County and will be deemed valid only if the signatories exactly match the owners of record, as reflected by county records, and if the signers of the petition agree to be responsible for the above represented percentage of costs, fees and post-plan depletions from the well(s) identified in this petition. Percent responsibility can be amended by owner after Subdistrict formation with Board of Managers approval. If less than all of the record owners sign this petition, or if someone other than the record owner signs this petition, except as set forth above, the petition will be deemed invalid.

printed 4/25/2016

**PETITION
TO FORM SPECIAL IMPROVEMENT DISTRICT NO. 3
OF THE RIO GRANDE WATER CONSERVATION DISTRICT**

We the undersigned by our signatures affixed to this petition do hereby affirm and attest that:

1. (We/I) own an interest in real property that includes a well(s) used in whole or in part for irrigation, commercial or industrial purposes within the Conejos Response Area of the Rio Grande Decision Support System, or (we/I) represent owners of real property that includes a well(s) used in whole or in part for irrigation commercial or industrial purposes within the Conejos Response Area of the Rio Grande Decision Support System and (we/I) have the proper legal authority to sign this Petition on the owner's behalf.
2. (We/I) support the formation of Special Improvement District No. 3 and request that the District Court form the Special Improvement District pursuant to the attached Petition and general description of the *conceptual* Plan of Water Management to govern the Special Improvement District.
3. By (my/our) signature hereon (we/I) request that the Rio Grande Water Conservation District petition the District Court to form Special Improvement District No. 3 and include this property within Special Improvement District No.

Special Improvement District Purpose

The overall purpose of this Subdistrict is to provide a community-oriented water management alternative to individual augmentation plans or state-imposed regulations limiting the use of wells in Water Division No. 3. That is, to provide a mechanism through which a group of well users in the Conejos Response Area can work collaboratively to develop and implement a system of self-regulation using economic-based incentives and other management tools that promote responsible groundwater management and that remedies the injury to senior surface water rights that result from groundwater use from Subdistrict wells. The operation of the Plan will comply with the requirements of SB 04-222, codified at section 37-92-501(4), C.R.S. **The Subdistrict will be financed by service and user fees, and special assessments on property within the Subdistrict, and the lands petitioned herein will be benefited by the replacement of injurious depletions to senior water rights, as allowed by statute.** We understand that these service and user fees and special assessments on taxable property within the Subdistrict will be required in order to generate sufficient funds to meet the goals and objectives of the Subdistrict. These methods of financing are authorized by the signatures on this petition without further election, pending approval of the Subdistrict Board of Managers.

As a condition of participation, the Subdistrict will require acceptance of these and other nonmonetary limitations, including limitations on the diversion and use of groundwater, which may be imposed if the Board of Managers determines such limitations necessary to achieve one or more of the Plan objectives. By signing this petition the undersigned agree to accept these limitations if imposed.

In the event the Subdistrict is unable to achieve one or more of its objectives or comply with other court-imposed or state-imposed requirements, all Landowners may have limitations imposed on the use of their Subdistrict Wells for the diversion of groundwater, including complete curtailment of groundwater withdrawals, through administrative rules and regulations by the State of Colorado.

Participation in the Subdistrict is strictly voluntary. Once land is petitioned into the Subdistrict and the Subdistrict is duly formed by Court order, ***the land will remain in the Subdistrict for as long as the Subdistrict is in existence***, even in the event the land is sold or transferred after Subdistrict formation. The Subdistrict will remain in existence, unless dissolved by appropriate legal action, for so long as the Rio Grande Water Conservation District remains in existence. The conditions described above will run with the ownership of the property described in this Petition.

The legal description of the property that is the subject of this petition is described below. Wells within the proposed Subdistrict that are located on or having legal authority to apply groundwater to this property are listed in Table A.

Farm Plan # 300120

Petition No 572315400159

By (our/my) signature hereon, we attest to (our/my) ownership of the wells and described land (or to our/my legal authority to represent an entity that has ownership of the described land), (I/we) indicate our understanding of the foregoing intentions and purposes of the Subdistrict, and respectfully request that the same be formed pursuant to applicable statutes by the District Court. The Subdistrict's water management plan will be monitored and updated to respond to changes in climatic or hydrologic conditions or new information from *bona fide* studies or models.

Name(s): _____ Date _____
MARTIN CATTLE CO., L.L.L.P. Signature Duane Martin GP 25 April 16
 Signature Ramona Kaye Martin 4/25/16
 Signature _____

Address 17121 COUNTY ROAD W.5; LA JARA, CO 81140-9408

Parcel 572315400159: UND 1/2 INT IN 1 AC IN SW COR SE1/4 15-35-10 DES: BEG SW COR SE1/4 15 TH E 208 3/4 FT TH N 280 3/4 FT TH W 208 3/4 FT TH S 208 3/4 FT TO POB (ALSO ROW) B223 P517 B302 P258-9 R5001691 R7001037 & 1471 R13000806-7 P812-3 & 842 as referenced on Book _____, Page _____ and/or Reception # 1300813. (Conejos County) 0.5 total acres

Table A

WDID	Structure Name	Permit	Percent Responsibility	List Any Additional Well Owners
2205151	W0773 WELL NO 02	6266-F	25	

As the circulator of this petition, I attest that each of the signatories hereon was provided with a copy of the Subdistrict conceptual Plan of Water Management and a copy of the Subdistrict Petition for Establishment describing in greater detail the background and basis for the formation of the Subdistrict and that the signatories on this petition were subscribed before me voluntarily and with knowledge of the purposes for the formation of the Subdistrict

Printed Name of Circulator _____ Signature _____ Date _____

*The legally authorized representatives must execute petitions on behalf of Corporations, Limited Partnerships, LLC's, LLP's, etc. A person signing the petition on behalf of any Corporation, Limited Partnership, LLC, LLP, etc. must present an affidavit attesting to the approval of the petition by the entity's Board of Directors, President, CEO, or other authorized officer(s).

**This petition must be executed by all record owners of the described property. Petitions will be compared against the records on file with Conejos County and will be deemed valid only if the signatories exactly match the owners of record, as reflected by county records, and if the signers of the petition agree to be responsible for the above represented percentage of costs, fees and post-plan depletions from the well(s) identified in this petition. Percent responsibility can be amended by owner after Subdistrict formation with Board of Managers approval. If less than all of the record owners sign this petition, or if someone other than the record owner signs this petition, except as set forth above, the petition will be deemed invalid.

printed 4/20/2016

**PETITION
TO FORM SPECIAL IMPROVEMENT DISTRICT NO. 3
OF THE RIO GRANDE WATER CONSERVATION DISTRICT**

We the undersigned by our signatures affixed to this petition do hereby affirm and attest that:

1. (We/I) own an interest in real property that includes a well(s) used in whole or in part for irrigation, commercial or industrial purposes within the Conejos Response Area of the Rio Grande Decision Support System, or (we/I) represent owners of real property that includes a well(s) used in whole or in part for irrigation commercial or industrial purposes within the Conejos Response Area of the Rio Grande Decision Support System and (we/I) have the proper legal authority to sign this Petition on the owner's behalf.
2. (We/I) support the formation of Special Improvement District No. 3 and request that the District Court form the Special Improvement District pursuant to the attached Petition and general description of the *conceptual* Plan of Water Management to govern the Special Improvement District.
3. By (my/our) signature hereon (we/I) request that the Rio Grande Water Conservation District petition the District Court to form Special Improvement District No. 3 and include this property within Special Improvement District No.

Special Improvement District Purpose

The overall purpose of this Subdistrict is to provide a community-oriented water management alternative to individual augmentation plans or state-imposed regulations limiting the use of wells in Water Division No. 3. That is, to provide a mechanism through which a group of well users in the Conejos Response Area can work collaboratively to develop and implement a system of self-regulation using economic-based incentives and other management tools that promote responsible groundwater management and that remedies the injury to senior surface water rights that result from groundwater use from Subdistrict wells. The operation of the Plan will comply with the requirements of SB 04-222, codified at section 37-92-501(4), C.R.S. **The Subdistrict will be financed by service and user fees, and special assessments on property within the Subdistrict, and the lands petitioned herein will be benefited by the replacement of injurious depletions to senior water rights, as allowed by statute.** We understand that these service and user fees and special assessments on taxable property within the Subdistrict will be required in order to generate sufficient funds to meet the goals and objectives of the Subdistrict. These methods of financing are authorized by the signatures on this petition without further election, pending approval of the Subdistrict Board of Managers.

As a condition of participation, the Subdistrict will require acceptance of these and other nonmonetary limitations, including limitations on the diversion and use of groundwater, which may be imposed if the Board of Managers determines such limitations necessary to achieve one or more of the Plan objectives. By signing this petition the undersigned agree to accept these limitations if imposed.

In the event the Subdistrict is unable to achieve one or more of its objectives or comply with other court-imposed or state-imposed requirements, all Landowners may have limitations imposed on the use of their Subdistrict Wells for the diversion of groundwater, including complete curtailment of groundwater withdrawals, through administrative rules and regulations by the State of Colorado.

Participation in the Subdistrict is strictly voluntary. Once land is petitioned into the Subdistrict and the Subdistrict is duly formed by Court order, ***the land will remain in the Subdistrict for as long as the Subdistrict is in existence***, even in the event the land is sold or transferred after Subdistrict formation. The Subdistrict will remain in existence, unless dissolved by appropriate legal action, for so long as the Rio Grande Water Conservation District remains in existence. The conditions described above will run with the ownership of the property described in this Petition.

The legal description of the property that is the subject of this petition is described below. Wells within the proposed Subdistrict that are located on or having legal authority to apply groundwater to this property are listed in Table A.

Farm Plan # 300840

Petition No 572317100024

By (our/my) signature hereon, we attest to (our/my) ownership of the wells and described land (or to our/my legal authority to represent an entity that has ownership of the described land), (I/we) indicate our understanding of the foregoing intentions and purposes of the Subdistrict, and respectfully request that the same be formed pursuant to applicable statutes by the District Court. The Subdistrict's water management plan will be monitored and updated to respond to changes in climatic or hydrologic conditions or new information from *bona fide* studies or models.

Name(s): _____	Signature _____	Date _____
<u>PETERSON STEPHEN T</u>	<u>Stephen Peterson</u>	<u>7-1-16</u>
<u>PETERSON CRYSTAL N</u>	<u>Crystal Peterson</u>	<u>7-1-16</u>
	Signature _____	

Address 18930 CNTY ROAD V; SANFORD, CO 811519519

Parcel 572317100024: TR 2 RICKY S MORTENSEN DIV OF LAND IN E1/2 17-35-10 TNA 72.907 R#5000384 (ALSO EASMNT DES R#5000384) as referenced on Book _____, Page _____ and/or Reception # 5000384 . (Conejos County) 72.91 total acres

Table A				
WDID	Structure Name	Permit	Percent Responsibility	List Any Additional Well Owners
2105555	W2142 WELL NO 01	3118-F	20	

As the circulator of this petition, I attest that each of the signatories hereon was provided with a copy of the Subdistrict conceptual Plan of Water Management and a copy of the Subdistrict Petition for Establishment describing in greater detail the background and basis for the formation of the Subdistrict and that the signatories on this petition were subscribed before me voluntarily and with knowledge of the purposes for the formation of the Subdistrict

Printed Name of Circulator _____	Signature _____	Date _____
----------------------------------	-----------------	------------

*The legally authorized representatives must execute petitions on behalf of Corporations, Limited Partnerships, LLC's, LLP's, etc. A person signing the petition on behalf of any Corporation, Limited Partnership, LLC, LLP, etc. must present an affidavit attesting to the approval of the petition by the entity's Board of Directors, President, CEO, or other authorized officer(s).

**This petition must be executed by all record owners of the described property. Petitions will be compared against the records on file with Conejos County and will be deemed valid only if the signatories exactly match the owners of record, as reflected by county records, and if the signers of the petition agree to be responsible for the above represented percentage of costs, fees and post-plan depletions from the well(s) identified in this petition. Percent responsibility can be amended by owner after Subdistrict formation with Board of Managers approval. If less than all of the record owners sign this petition, or if someone other than the record owner signs this petition, except as set forth above, the petition will be deemed invalid.

printed 4/29/2016

**PETITION
TO FORM SPECIAL IMPROVEMENT DISTRICT NO. 3
OF THE RIO GRANDE WATER CONSERVATION DISTRICT**

We the undersigned by our signatures affixed to this petition do hereby affirm and attest that:

1. (We/I) own an interest in real property that includes a well(s) used in whole or in part for irrigation, commercial or industrial purposes within the Conejos Response Area of the Rio Grande Decision Support System, or (we/I) represent owners of real property that includes a well(s) used in whole or in part for irrigation commercial or industrial purposes within the Conejos Response Area of the Rio Grande Decision Support System and (we/I) have the proper legal authority to sign this Petition on the owner's behalf.
2. (We/I) support the formation of Special Improvement District No. 3 and request that the District Court form the Special Improvement District pursuant to the attached Petition and general description of the *conceptual* Plan of Water Management to govern the Special Improvement District.
3. By (my/our) signature hereon (we/I) request that the Rio Grande Water Conservation District petition the District Court to form Special Improvement District No. 3 and include this property within Special Improvement District No.

Special Improvement District Purpose

The overall purpose of this Subdistrict is to provide a community-oriented water management alternative to individual augmentation plans or state-imposed regulations limiting the use of wells in Water Division No. 3. That is, to provide a mechanism through which a group of well users in the Conejos Response Area can work collaboratively to develop and implement a system of self-regulation using economic-based incentives and other management tools that promote responsible groundwater management and that remedies the injury to senior surface water rights that result from groundwater use from Subdistrict wells. The operation of the Plan will comply with the requirements of SB 04-222, codified at section 37-92-501(4), C.R.S. **The Subdistrict will be financed by service and user fees, and special assessments on property within the Subdistrict, and the lands petitioned herein will be benefited by the replacement of injurious depletions to senior water rights, as allowed by statute.** We understand that these service and user fees and special assessments on taxable property within the Subdistrict will be required in order to generate sufficient funds to meet the goals and objectives of the Subdistrict. These methods of financing are authorized by the signatures on this petition without further election, pending approval of the Subdistrict Board of Managers.

As a condition of participation, the Subdistrict will require acceptance of these and other nonmonetary limitations, including limitations on the diversion and use of groundwater, which may be imposed if the Board of Managers determines such limitations necessary to achieve one or more of the Plan objectives. By signing this petition the undersigned agree to accept these limitations if imposed.

In the event the Subdistrict is unable to achieve one or more of its objectives or comply with other court-imposed or state-imposed requirements, all Landowners may have limitations imposed on the use of their Subdistrict Wells for the diversion of groundwater, including complete curtailment of groundwater withdrawals, through administrative rules and regulations by the State of Colorado.

Participation in the Subdistrict is strictly voluntary. Once land is petitioned into the Subdistrict and the Subdistrict is duly formed by Court order, ***the land will remain in the Subdistrict for as long as the Subdistrict is in existence***, even in the event the land is sold or transferred after Subdistrict formation. The Subdistrict will remain in existence, unless dissolved by appropriate legal action, for so long as the Rio Grande Water Conservation District remains in existence. The conditions described above will run with the ownership of the property described in this Petition.

The legal description of the property that is the subject of this petition is described below. Wells within the proposed Subdistrict that are located on or having legal authority to apply groundwater to this property are listed in Table A.

Farm Plan # 300840

Petition No 572317100180

By (our/my) signature hereon, we attest to (our/my) ownership of the wells and described land (or to our/my legal authority to represent an entity that has ownership of the described land), (I/we) indicate our understanding of the foregoing intentions and purposes of the Subdistrict, and respectfully request that the same be formed pursuant to applicable statutes by the District Court. The Subdistrict's water management plan will be monitored and updated to respond to changes in climatic or hydrologic conditions or new information from *bona fide* studies or models.

Name(s): _____ Date _____
MORTENSEN LYNN C Signature Lynn C Mortensen 6/27/16
MORTENSEN LINDA K Signature Linda K Mortensen 6/27/16
 Signature _____

Address 20001 CNTY RD 20; SANFORD, CO 811510000

Parcel 572317100180; TR 1 LYNN & LINDA MORTENSEN DIV OF LAND IN FR NE1/4 17 -35-10 TNA 63.521(ALSO EASEMENT DES B228 P337-8 & ALSO as referenced on Book _____, Page _____ and/or Reception # 12000529. (Conejos County) 63.52 total acres

Table A				
WDID	Structure Name	Permit	Percent Responsibility	List Any Additional Well Owners
2105555	W2142 WELL NO 01	3118-F	26	

As the circulator of this petition, I attest that each of the signatories hereon was provided with a copy of the Subdistrict conceptual Plan of Water Management and a copy of the Subdistrict Petition for Establishment describing in greater detail the background and basis for the formation of the Subdistrict and that the signatories on this petition were subscribed before me voluntarily and with knowledge of the purposes for the formation of the Subdistrict

Printed Name of Circulator _____ Signature _____ Date _____

*The legally authorized representatives must execute petitions on behalf of Corporations, Limited Partnerships, LLC's, LLP's, etc. A person signing the petition on behalf of any Corporation, Limited Partnership, LLC, LLP, etc. must present an affidavit attesting to the approval of the petition by the entity's Board of Directors, President, CEO, or other authorized officer(s).

**This petition must be executed by all record owners of the described property. Petitions will be compared against the records on file with Conejos County and will be deemed valid only if the signatories exactly match the owners of record, as reflected by county records, and if the signers of the petition agree to be responsible for the above represented percentage of costs, fees and post-plan depletions from the well(s) identified in this petition. Percent responsibility can be amended by owner after Subdistrict formation with Board of Managers approval. If less than all of the record owners sign this petition, or if someone other than the record owner signs this petition, except as set forth above, the petition will be deemed invalid.

printed 4/29/2016

**PETITION
TO FORM SPECIAL IMPROVEMENT DISTRICT NO. 3
OF THE RIO GRANDE WATER CONSERVATION DISTRICT**

We the undersigned by our signatures affixed to this petition do hereby affirm and attest that:

1. (We/I) own an interest in real property that includes a well(s) used in whole or in part for irrigation, commercial or industrial purposes within the Conejos Response Area of the Rio Grande Decision Support System, or (we/I) represent owners of real property that includes a well(s) used in whole or in part for irrigation commercial or industrial purposes within the Conejos Response Area of the Rio Grande Decision Support System and (we/I) have the proper legal authority to sign this Petition on the owner's behalf.
2. (We/I) support the formation of Special Improvement District No. 3 and request that the District Court form the Special Improvement District pursuant to the attached Petition and general description of the *conceptual* Plan of Water Management to govern the Special Improvement District.
3. By (my/our) signature hereon (we/I) request that the Rio Grande Water Conservation District petition the District Court to form Special Improvement District No. 3 and include this property within Special Improvement District No.

Special Improvement District Purpose

The overall purpose of this Subdistrict is to provide a community-oriented water management alternative to individual augmentation plans or state-imposed regulations limiting the use of wells in Water Division No. 3. That is, to provide a mechanism through which a group of well users in the Conejos Response Area can work collaboratively to develop and implement a system of self-regulation using economic-based incentives and other management tools that promote responsible groundwater management and that remedies the injury to senior surface water rights that result from groundwater use from Subdistrict wells. The operation of the Plan will comply with the requirements of SB 04-222, codified at section 37-92-501(4), C.R.S. **The Subdistrict will be financed by service and user fees, and special assessments on property within the Subdistrict, and the lands petitioned herein will be benefited by the replacement of injurious depletions to senior water rights, as allowed by statute.** We understand that these service and user fees and special assessments on taxable property within the Subdistrict will be required in order to generate sufficient funds to meet the goals and objectives of the Subdistrict. These methods of financing are authorized by the signatures on this petition without further election, pending approval of the Subdistrict Board of Managers.

As a condition of participation, the Subdistrict will require acceptance of these and other nonmonetary limitations, including limitations on the diversion and use of groundwater, which may be imposed if the Board of Managers determines such limitations necessary to achieve one or more of the Plan objectives. By signing this petition the undersigned agree to accept these limitations if imposed.

In the event the Subdistrict is unable to achieve one or more of its objectives or comply with other court-imposed or state-imposed requirements, all Landowners may have limitations imposed on the use of their Subdistrict Wells for the diversion of groundwater, including complete curtailment of groundwater withdrawals, through administrative rules and regulations by the State of Colorado.

Participation in the Subdistrict is strictly voluntary. Once land is petitioned into the Subdistrict and the Subdistrict is duly formed by Court order, ***the land will remain in the Subdistrict for as long as the Subdistrict is in existence***, even in the event the land is sold or transferred after Subdistrict formation. The Subdistrict will remain in existence, unless dissolved by appropriate legal action, for so long as the Rio Grande Water Conservation District remains in existence. The conditions described above will run with the ownership of the property described in this Petition.

The legal description of the property that is the subject of this petition is described below. Wells within the proposed Subdistrict that are located on or having legal authority to apply groundwater to this property are listed in Table A.

Farm Plan # 300840

Petition No 572317200037

By (our/my) signature hereon, we attest to (our/my) ownership of the wells and described land (or to our/my legal authority to represent an entity that has ownership of the described land), (I/we) indicate our understanding of the foregoing intentions and purposes of the Subdistrict, and respectfully request that the same be formed pursuant to applicable statutes by the District Court. The Subdistrict's water management plan will be monitored and updated to respond to changes in climatic or hydrologic conditions or new information from *bona fide* studies or models.

Name(s): _____

MORTENSEN LYNN C

Signature _____

Date _____

6/27/16

MORTENSEN LINDA K

Signature _____

Pamela K. Mortensen 6/27/16

Signature _____

Address 20001 COUNTY ROAD 20; SANFORD, CO 811519505

Parcel 572317200037: ALL TH PRT E1/2 NW1/4 17-35-10 WH LIES E OF SLV DRNGE CNL TNA 78
ALSO: ALL THAT PART W1/2 NW1/4 17-35- as referenced on Book _____, Page _____ and/or
Reception # 6001507 . (Conejos County) 88 total acres

Table A

WDID	Structure Name	Permit	Percent Responsibility	List Any Additional Well Owners
2105555	W2142 WELL NO 01	3118-F	26	

As the circulator of this petition, I attest that each of the signatories hereon was provided with a copy of the Subdistrict conceptual Plan of Water Management and a copy of the Subdistrict Petition for Establishment describing in greater detail the background and basis for the formation of the Subdistrict and that the signatories on this petition were subscribed before me voluntarily and with knowledge of the purposes for the formation of the Subdistrict

Printed Name of Circulator _____

Signature _____

Date _____

*The legally authorized representatives must execute petitions on behalf of Corporations, Limited Partnerships, LLC's, LLP's, etc. A person signing the petition on behalf of any Corporation, Limited Partnership, LLC, LLP, etc. must present an affidavit attesting to the approval of the petition by the entity's Board of Directors, President, CEO, or other authorized officer(s).

**This petition must be executed by all record owners of the described property. Petitions will be compared against the records on file with Conejos County and will be deemed valid only if the signatories exactly match the owners of record, as reflected by county records, and if the signers of the petition agree to be responsible for the above represented percentage of costs, fees and post-plan depletions from the well(s) identified in this petition. Percent responsibility can be amended by owner after Subdistrict formation with Board of Managers approval. If less than all of the record owners sign this petition, or if someone other than the record owner signs this petition, except as set forth above, the petition will be deemed invalid.

printed 4/29/2016

**PETITION
TO FORM SPECIAL IMPROVEMENT DISTRICT NO. 3
OF THE RIO GRANDE WATER CONSERVATION DISTRICT**

We the undersigned by our signatures affixed to this petition do hereby affirm and attest that:

1. (We/I) own an interest in real property that includes a well(s) used in whole or in part for irrigation, commercial or industrial purposes within the Conejos Response Area of the Rio Grande Decision Support System, or (we/I) represent owners of real property that includes a well(s) used in whole or in part for irrigation commercial or industrial purposes within the Conejos Response Area of the Rio Grande Decision Support System and (we/I) have the proper legal authority to sign this Petition on the owner's behalf.
2. (We/I) support the formation of Special Improvement District No. 3 and request that the District Court form the Special Improvement District pursuant to the attached Petition and general description of the *conceptual* Plan of Water Management to govern the Special Improvement District.
3. By (my/our) signature hereon (we/I) request that the Rio Grande Water Conservation District petition the District Court to form Special Improvement District No. 3 and include this property within Special Improvement District No.

Special Improvement District Purpose

The overall purpose of this Subdistrict is to provide a community-oriented water management alternative to individual augmentation plans or state-imposed regulations limiting the use of wells in Water Division No. 3. That is, to provide a mechanism through which a group of well users in the Conejos Response Area can work collaboratively to develop and implement a system of self-regulation using economic-based incentives and other management tools that promote responsible groundwater management and that remedies the injury to senior surface water rights that result from groundwater use from Subdistrict wells. The operation of the Plan will comply with the requirements of SB 04-222, codified at section 37-92-501(4), C.R.S. **The Subdistrict will be financed by service and user fees, and special assessments on property within the Subdistrict, and the lands petitioned herein will be benefited by the replacement of injurious depletions to senior water rights, as allowed by statute.** We understand that these service and user fees and special assessments on taxable property within the Subdistrict will be required in order to generate sufficient funds to meet the goals and objectives of the Subdistrict. These methods of financing are authorized by the signatures on this petition without further election, pending approval of the Subdistrict Board of Managers.

As a condition of participation, the Subdistrict will require acceptance of these and other nonmonetary limitations, including limitations on the diversion and use of groundwater, which may be imposed if the Board of Managers determines such limitations necessary to achieve one or more of the Plan objectives. By signing this petition the undersigned agree to accept these limitations if imposed.

In the event the Subdistrict is unable to achieve one or more of its objectives or comply with other court-imposed or state-imposed requirements, all Landowners may have limitations imposed on the use of their Subdistrict Wells for the diversion of groundwater, including complete curtailment of groundwater withdrawals, through administrative rules and regulations by the State of Colorado.

Participation in the Subdistrict is strictly voluntary. Once land is petitioned into the Subdistrict and the Subdistrict is duly formed by Court order, ***the land will remain in the Subdistrict for as long as the Subdistrict is in existence***, even in the event the land is sold or transferred after Subdistrict formation. The Subdistrict will remain in existence, unless dissolved by appropriate legal action, for so long as the Rio Grande Water Conservation District remains in existence. The conditions described above will run with the ownership of the property described in this Petition.

The legal description of the property that is the subject of this petition is described below. Wells within the proposed Subdistrict that are located on or having legal authority to apply groundwater to this property are listed in Table A.

Farm Plan # 300780

Petition No 572319300026

By (our/my) signature hereon, we attest to (our/my) ownership of the wells and described land (or to our/my legal authority to represent an entity that has ownership of the described land), (I/we) indicate our understanding of the foregoing intentions and purposes of the Subdistrict, and respectfully request that the same be formed pursuant to applicable statutes by the District Court. The Subdistrict's water management plan will be monitored and updated to respond to changes in climatic or hydrologic conditions or new information from *bona fide* studies or models.

Name(s): _____ Date _____

MORTENSEN ARNOLD T

Signature [Handwritten Signature] 4-27-16

MORTENSEN SHANE K

Signature [Handwritten Signature] 4-27-16

Signature _____

Address PO BOX 214; SANFORD, CO 811510214

Parcel 572319300026: NW1/4 NW1/4 33-35-10 TNA 40 NE1/4SW1/4 19-35-10 TNA 40 N1/2 SE1/4 19-35-10 (EX 0.6 A AS DES ON B267 P176-177) as referenced on Book 253, Page 200 and/or Reception # 9000659. (Conejos County) 159.4 total acres

Table A

WDID	Structure Name	Permit	Percent Responsibility	List Any Additional Well Owners
2105256	W1178 WELL NO 01	12083-R	100	

As the circulator of this petition, I attest that each of the signatories hereon was provided with a copy of the Subdistrict conceptual Plan of Water Management and a copy of the Subdistrict Petition for Establishment describing in greater detail the background and basis for the formation of the Subdistrict and that the signatories on this petition were subscribed before me voluntarily and with knowledge of the purposes for the formation of the Subdistrict

Printed Name of Circulator

Signature

Date

*The legally authorized representatives must execute petitions on behalf of Corporations, Limited Partnerships, LLC's, LLP's, etc. A person signing the petition on behalf of any Corporation, Limited Partnership, LLC, LLP, etc. must present an affidavit attesting to the approval of the petition by the entity's Board of Directors, President, CEO, or other authorized officer(s).

**This petition must be executed by all record owners of the described property. Petitions will be compared against the records on file with Conejos County and will be deemed valid only if the signatories exactly match the owners of record, as reflected by county records, and if the signers of the petition agree to be responsible for the above represented percentage of costs, fees and post-plan depletions from the well(s) identified in this petition. Percent responsibility can be amended by owner after Subdistrict formation with Board of Managers approval. If less than all of the record owners sign this petition, or if someone other than the record owner signs this petition, except as set forth above, the petition will be deemed invalid.

printed 4/26/2016

**PETITION
TO FORM SPECIAL IMPROVEMENT DISTRICT NO. 3
OF THE RIO GRANDE WATER CONSERVATION DISTRICT**

We the undersigned by our signatures affixed to this petition do hereby affirm and attest that:

1. (We/I) own an interest in real property that includes a well(s) used in whole or in part for irrigation, commercial or industrial purposes within the Conejos Response Area of the Rio Grande Decision Support System, or (we/I) represent owners of real property that includes a well(s) used in whole or in part for irrigation commercial or industrial purposes within the Conejos Response Area of the Rio Grande Decision Support System and (we/I) have the proper legal authority to sign this Petition on the owner's behalf.
2. (We/I) support the formation of Special Improvement District No. 3 and request that the District Court form the Special Improvement District pursuant to the attached Petition and general description of the *conceptual* Plan of Water Management to govern the Special Improvement District.
3. By (my/our) signature hereon (we/I) request that the Rio Grande Water Conservation District petition the District Court to form Special Improvement District No. 3 and include this property within Special Improvement District No.

Special Improvement District Purpose

The overall purpose of this Subdistrict is to provide a community-oriented water management alternative to individual augmentation plans or state-imposed regulations limiting the use of wells in Water Division No. 3. That is, to provide a mechanism through which a group of well users in the Conejos Response Area can work collaboratively to develop and implement a system of self-regulation using economic-based incentives and other management tools that promote responsible groundwater management and that remedies the injury to senior surface water rights that result from groundwater use from Subdistrict wells. The operation of the Plan will comply with the requirements of SB 04-222, codified at section 37-92-501(4), C.R.S. **The Subdistrict will be financed by service and user fees, and special assessments on property within the Subdistrict, and the lands petitioned herein will be benefited by the replacement of injurious depletions to senior water rights, as allowed by statute.** We understand that these service and user fees and special assessments on taxable property within the Subdistrict will be required in order to generate sufficient funds to meet the goals and objectives of the Subdistrict. These methods of financing are authorized by the signatures on this petition without further election, pending approval of the Subdistrict Board of Managers.

As a condition of participation, the Subdistrict will require acceptance of these and other nonmonetary limitations, including limitations on the diversion and use of groundwater, which may be imposed if the Board of Managers determines such limitations necessary to achieve one or more of the Plan objectives. By signing this petition the undersigned agree to accept these limitations if imposed.

In the event the Subdistrict is unable to achieve one or more of its objectives or comply with other court-imposed or state-imposed requirements, all Landowners may have limitations imposed on the use of their Subdistrict Wells for the diversion of groundwater, including complete curtailment of groundwater withdrawals, through administrative rules and regulations by the State of Colorado.

Participation in the Subdistrict is strictly voluntary. Once land is petitioned into the Subdistrict and the Subdistrict is duly formed by Court order, ***the land will remain in the Subdistrict for as long as the Subdistrict is in existence***, even in the event the land is sold or transferred after Subdistrict formation. The Subdistrict will remain in existence, unless dissolved by appropriate legal action, for so long as the Rio Grande Water Conservation District remains in existence. The conditions described above will run with the ownership of the property described in this Petition.

The legal description of the property that is the subject of this petition is described below. Wells within the proposed Subdistrict that are located on or having legal authority to apply groundwater to this property are listed in Table A.

Farm Plan # 300970

Petition No 572320207012

By (our/my) signature hereon, we attest to (our/my) ownership of the wells and described land (or to our/my legal authority to represent an entity that has ownership of the described land), (I/we) indicate our understanding of the foregoing intentions and purposes of the Subdistrict, and respectfully request that the same be formed pursuant to applicable statutes by the District Court. The Subdistrict's water management plan will be monitored and updated to respond to changes in climatic or hydrologic conditions or new information from *bona fide* studies or models.

Name(s): _____

SANFORD CANAL COMPANY

a COLORADO CORPORATION

Signature _____

Signature _____

Signature _____

Date

10/14/16

Address P.O.BOX 92; SANFORD, CO 811510000

Parcel 572320207012: THE EAST 10 FEET OF THE SANFORD ORIGINAL BLK 7 S½ LOT 3 B326 P318 R#95-1322 R#2501-616 as referenced on Book _____, Page _____ and/or Reception # 16001307 (Conejos County) total acres _____

Table A

WDD	Structure Name	Permit	Percent Responsibility	List Any Additional Well Owners
2205983	W2331 WELL NO 01	-	100	_____
2205984	W2331 WELL NO 02	5563-F	100	_____
2205985	W2331 WELL NO 03	5868-F	100	_____

As the circulator of this petition, I attest that each of the signatories hereon was provided with a copy of the Subdistrict conceptual Plan of Water Management and a copy of the Subdistrict Petition for Establishment describing in greater detail the background and basis for the formation of the Subdistrict and that the signatories on this petition were subscribed before me voluntarily and with knowledge of the purposes for the formation of the Subdistrict

Printed Name of Circulator _____

Signature _____

Date _____

*The legally authorized representatives must execute petitions on behalf of Corporations, Limited Partnerships, LLC's, LLP's, etc. A person signing the petition on behalf of any Corporation, Limited Partnership, LLC, LLP, etc. must present an affidavit attesting to the approval of the petition by the entity's Board of Directors, President, CEO, or other authorized officer(s).

**This petition must be executed by all record owners of the described property. Petitions will be compared against the records on file with Conejos County and will be deemed valid only if the signatories exactly match the owners of record, as reflected by county records, and if the signers of the petition agree to be responsible for the above represented percentage of costs, fees and post-plan depletions from the well(s) identified in this petition. Percent responsibility can be amended by owner after Subdistrict formation with Board of Managers approval. If less than all of the record owners sign this petition, or if someone other than the record owner signs this petition, except as set forth above, the petition will be deemed invalid.

printed 10/13/2016

**PETITION
TO FORM SPECIAL IMPROVEMENT DISTRICT NO. 3
OF THE RIO GRANDE WATER CONSERVATION DISTRICT**

We the undersigned by our signatures affixed to this petition do hereby affirm and attest that:

1. (We/I) own an interest in real property that includes a well(s) used in whole or in part for irrigation, commercial or industrial purposes within the Conejos Response Area of the Rio Grande Decision Support System, or (we/I) represent owners of real property that includes a well(s) used in whole or in part for irrigation commercial or industrial purposes within the Conejos Response Area of the Rio Grande Decision Support System and (we/I) have the proper legal authority to sign this Petition on the owner's behalf.
2. (We/I) support the formation of Special Improvement District No. 3 and request that the District Court form the Special Improvement District pursuant to the attached Petition and general description of the *conceptual* Plan of Water Management to govern the Special Improvement District.
3. By (my/our) signature hereon (we/I) request that the Rio Grande Water Conservation District petition the District Court to form Special Improvement District No. 3 and include this property within Special Improvement District No.

Special Improvement District Purpose

The overall purpose of this Subdistrict is to provide a community-oriented water management alternative to individual augmentation plans or state-imposed regulations limiting the use of wells in Water Division No. 3. That is, to provide a mechanism through which a group of well users in the Conejos Response Area can work collaboratively to develop and implement a system of self-regulation using economic-based incentives and other management tools that promote responsible groundwater management and that remedies the injury to senior surface water rights that result from groundwater use from Subdistrict wells. The operation of the Plan will comply with the requirements of SB 04-222, codified at section 37-92-501(4), C.R.S. *The Subdistrict will be financed by service and user fees, and special assessments on property within the Subdistrict, and the lands petitioned herein will be benefited by the replacement of injurious depletions to senior water rights, as allowed by statute.* We understand that these service and user fees and special assessments on taxable property within the Subdistrict will be required in order to generate sufficient funds to meet the goals and objectives of the Subdistrict. These methods of financing are authorized by the signatures on this petition without further election, pending approval of the Subdistrict Board of Managers.

As a condition of participation, the Subdistrict will require acceptance of these and other nonmonetary limitations, including limitations on the diversion and use of groundwater, which may be imposed if the Board of Managers determines such limitations necessary to achieve one or more of the Plan objectives. By signing this petition the undersigned agree to accept these limitations if imposed.

In the event the Subdistrict is unable to achieve one or more of its objectives or comply with other court-imposed or state-imposed requirements, all Landowners may have limitations imposed on the use of their Subdistrict Wells for the diversion of groundwater, including complete curtailment of groundwater withdrawals, through administrative rules and regulations by the State of Colorado.


Participation in the Subdistrict is strictly voluntary. Once land is petitioned into the Subdistrict and the Subdistrict is duly formed by Court order, *the land will remain in the Subdistrict for as long as the Subdistrict is in existence*, even in the event the land is sold or transferred after Subdistrict formation. The Subdistrict will remain in existence, unless dissolved by appropriate legal action, for so long as the Rio Grande Water Conservation District remains in existence. The conditions described above will run with the ownership of the property described in this Petition.

The legal description of the property that is the subject of this petition is described below. Wells within the proposed Subdistrict that are located on or having legal authority to apply groundwater to this property are listed in Table A.

Farm Plan # 300860

Petition No 572322400156

By (our/my) signature hereon, we attest to (our/my) ownership of the wells and described land (or to our/my legal authority to represent an entity that has ownership of the described land), (I/we) indicate our understanding of the foregoing intentions and purposes of the Subdistrict, and respectfully request that the same be formed pursuant to applicable statutes by the District Court. The Subdistrict's water management plan will be monitored and updated to respond to changes in climatic or hydrologic conditions or new information from *bona fide* studies or models.

Name(s): _____ Date _____
WERENER FAMILY REVOCABLE Signature  6-1-16
TRUST, THE, DATED 12-30-10 Signature _____
 Signature _____

Address 21549 COUNTY ROAD V; SANFORD, CO 811519521
 Parcel 572322400156; TR 2 SADDLE MOUNTAIN RANCHES IN S1/2 SE1/4 22-35 10 TNA 39.763
R#1196-1346 R#6001666 R10001207 as referenced on Book _____, Page _____ and/or Reception
#11600279 (Conejos County) 39.76 total acres

Table A

WDID	Structure Name	Permit	Percent Responsibility	List Any Additional Well Owners
2205805	W2143 WELL NO 08	-	100	

As the circulator of this petition, I attest that each of the signatories hereon was provided with a copy of the Subdistrict conceptual Plan of Water Management and a copy of the Subdistrict Petition for Establishment describing in greater detail the background and basis for the formation of the Subdistrict and that the signatories on this petition were subscribed before me voluntarily and with knowledge of the purposes for the formation of the Subdistrict

Printed Name of Circulator _____ Signature _____ Date _____

*The legally authorized representatives must execute petitions on behalf of Corporations, Limited Partnerships, LLC's, LLP's, etc. A person signing the petition on behalf of any Corporation, Limited Partnership, LLC, LLP, etc. must present an affidavit attesting to the approval of the petition by the entity's Board of Directors, President, CEO, or other authorized officer(s).

**This petition must be executed by all record owners of the described property. Petitions will be compared against the records on file with Conejos County and will be deemed valid only if the signatories exactly match the owners of record, as reflected by county records, and if the signers of the petition agree to be responsible for the above represented percentage of costs, fees and post-plan depletions from the well(s) identified in this petition. Percent responsibility can be amended by owner after Subdistrict formation with Board of Managers approval. If less than all of the record owners sign this petition, or if someone other than the record owner signs this petition, except as set forth above, the petition will be deemed invalid.

printed 5/19/2016

**PETITION
TO FORM SPECIAL IMPROVEMENT DISTRICT NO. 3
OF THE RIO GRANDE WATER CONSERVATION DISTRICT**

We the undersigned by our signatures affixed to this petition do hereby affirm and attest that:

1. (We/I) own an interest in real property that includes a well(s) used in whole or in part for irrigation, commercial or industrial purposes within the Conejos Response Area of the Rio Grande Decision Support System, or (we/I) represent owners of real property that includes a well(s) used in whole or in part for irrigation commercial or industrial purposes within the Conejos Response Area of the Rio Grande Decision Support System and (we/I) have the proper legal authority to sign this Petition on the owner's behalf.
2. (We/I) support the formation of Special Improvement District No. 3 and request that the District Court form the Special Improvement District pursuant to the attached Petition and general description of the *conceptual* Plan of Water Management to govern the Special Improvement District.
3. By (my/our) signature hereon (we/I) request that the Rio Grande Water Conservation District petition the District Court to form Special Improvement District No. 3 and include this property within Special Improvement District No.

Special Improvement District Purpose

The overall purpose of this Subdistrict is to provide a community-oriented water management alternative to individual augmentation plans or state-imposed regulations limiting the use of wells in Water Division No. 3. That is, to provide a mechanism through which a group of well users in the Conejos Response Area can work collaboratively to develop and implement a system of self-regulation using economic-based incentives and other management tools that promote responsible groundwater management and that remedies the injury to senior surface water rights that result from groundwater use from Subdistrict wells. The operation of the Plan will comply with the requirements of SB 04-222, codified at section 37-92-501(4), C.R.S. *The Subdistrict will be financed by service and user fees, and special assessments on property within the Subdistrict, and the lands petitioned herein will be benefited by the replacement of injurious depletions to senior water rights, as allowed by statute.* We understand that these service and user fees and special assessments on taxable property within the Subdistrict will be required in order to generate sufficient funds to meet the goals and objectives of the Subdistrict. These methods of financing are authorized by the signatures on this petition without further election, pending approval of the Subdistrict Board of Managers.

As a condition of participation, the Subdistrict will require acceptance of these and other nonmonetary limitations, including limitations on the diversion and use of groundwater, which may be imposed if the Board of Managers determines such limitations necessary to achieve one or more of the Plan objectives. By signing this petition the undersigned agree to accept these limitations if imposed.

In the event the Subdistrict is unable to achieve one or more of its objectives or comply with other court-imposed or state-imposed requirements, all Landowners may have limitations imposed on the use of their Subdistrict Wells for the diversion of groundwater, including complete curtailment of groundwater withdrawals, through administrative rules and regulations by the State of Colorado.

Participation in the Subdistrict is strictly voluntary. Once land is petitioned into the Subdistrict and the Subdistrict is duly formed by Court order, *the land will remain in the Subdistrict for as long as the Subdistrict is in existence*, even in the event the land is sold or transferred after Subdistrict formation. The Subdistrict will remain in existence, unless dissolved by appropriate legal action, for so long as the Rio Grande Water Conservation District remains in existence. The conditions described above will run with the ownership of the property described in this Petition.

The legal description of the property that is the subject of this petition is described below. Wells within the proposed Subdistrict that are located on or having legal authority to apply groundwater to this property are listed in Table A.

Farm Plan # 300860

Petition No 572322400172

By (our/my) signature hereon, we attest to (our/my) ownership of the wells and described land (or to our/my legal authority to represent an entity that has ownership of the described land), (I/we) indicate our understanding of the foregoing intentions and purposes of the Subdistrict, and respectfully request that the same be formed pursuant to applicable statutes by the District Court. The Subdistrict's water management plan will be monitored and updated to respond to changes in climatic or hydrologic conditions or new information from *bona fide* studies or models.

Name(s): _____ Date _____
WERNER FAMILY REVOCABLE Signature [Signature] TRUSTEE 6-1-16
TRUST, THE, DATED 12-30-10 Signature _____
 Signature _____

Address 21549 COUNTY ROAD V; SANFORD, CO 811519521
 Parcel 572322400172; SADDLE MTN RANCHES TR 3 IN N1/2 SE1/4 22-35-10 TNA 39,895 R#1196-1346 R11000524 as referenced on Book _____, Page _____ and/or Reception # 11000524 (Conejos County) 39.9 total acres

Table A

WDID	Structure Name	Permit	Percent Responsibility	List Any Additional Well Owners
2205806	W2143 WELL NO 09	-	200	

As the circulator of this petition, I attest that each of the signatories hereon was provided with a copy of the Subdistrict conceptual Plan of Water Management and a copy of the Subdistrict Petition for Establishment describing in greater detail the background and basis for the formation of the Subdistrict and that the signatories on this petition were subscribed before me voluntarily and with knowledge of the purposes for the formation of the Subdistrict

 Printed Name of Circulator Signature Date

*The legally authorized representatives must execute petitions on behalf of Corporations, Limited Partnerships, LLC's, LLP's, etc. A person signing the petition on behalf of any Corporation, Limited Partnership, LLC, LLP, etc. must present an affidavit attesting to the approval of the petition by the entity's Board of Directors, President, CEO, or other authorized officer(s).

**This petition must be executed by all record owners of the described property. Petitions will be compared against the records on file with Conejos County and will be deemed valid only if the signatories exactly match the owners of record, as reflected by county records, and if the signers of the petition agree to be responsible for the above represented percentage of costs, fees and post-plan depletions from the well(s) identified in this petition. Percent responsibility can be amended by owner after Subdistrict formation with Board of Managers approval. If less than all of the record owners sign this petition, or if someone other than the record owner signs this petition, except as set forth above, the petition will be deemed invalid.

printed 5/19/2016

**PETITION
TO FORM SPECIAL IMPROVEMENT DISTRICT NO. 3
OF THE RIO GRANDE WATER CONSERVATION DISTRICT**

We the undersigned by our signatures affixed to this petition do hereby affirm and attest that:

1. (We/I) own an interest in real property that includes a well(s) used in whole or in part for irrigation, commercial or industrial purposes within the Conejos Response Area of the Rio Grande Decision Support System, or (we/I) represent owners of real property that includes a well(s) used in whole or in part for irrigation commercial or industrial purposes within the Conejos Response Area of the Rio Grande Decision Support System and (we/I) have the proper legal authority to sign this Petition on the owner's behalf.
2. (We/I) support the formation of Special Improvement District No. 3 and request that the District Court form the Special Improvement District pursuant to the attached Petition and general description of the *conceptual* Plan of Water Management to govern the Special Improvement District.
3. By (my/our) signature hereon (we/I) request that the Rio Grande Water Conservation District petition the District Court to form Special Improvement District No. 3 and include this property within Special Improvement District No.

Special Improvement District Purpose

The overall purpose of this Subdistrict is to provide a community-oriented water management alternative to individual augmentation plans or state-imposed regulations limiting the use of wells in Water Division No. 3. That is, to provide a mechanism through which a group of well users in the Conejos Response Area can work collaboratively to develop and implement a system of self-regulation using economic-based incentives and other management tools that promote responsible groundwater management and that remedies the injury to senior surface water rights that result from groundwater use from Subdistrict wells. The operation of the Plan will comply with the requirements of SB 04-222, codified at section 37-92-501(4), C.R.S. *The Subdistrict will be financed by service and user fees, and special assessments on property within the Subdistrict, and the lands petitioned herein will be benefited by the replacement of injurious depletions to senior water rights, as allowed by statute.* We understand that these service and user fees and special assessments on taxable property within the Subdistrict will be required in order to generate sufficient funds to meet the goals and objectives of the Subdistrict. These methods of financing are authorized by the signatures on this petition without further election, pending approval of the Subdistrict Board of Managers.

As a condition of participation, the Subdistrict will require acceptance of these and other nonmonetary limitations, including limitations on the diversion and use of groundwater, which may be imposed if the Board of Managers determines such limitations necessary to achieve one or more of the Plan objectives. By signing this petition the undersigned agree to accept these limitations if imposed.

In the event the Subdistrict is unable to achieve one or more of its objectives or comply with other court-imposed or state-imposed requirements, all Landowners may have limitations imposed on the use of their Subdistrict Wells for the diversion of groundwater, including complete curtailment of groundwater withdrawals, through administrative rules and regulations by the State of Colorado.


Participation in the Subdistrict is strictly voluntary. Once land is petitioned into the Subdistrict and the Subdistrict is duly formed by Court order, *the land will remain in the Subdistrict for as long as the Subdistrict is in existence*, even in the event the land is sold or transferred after Subdistrict formation. The Subdistrict will remain in existence, unless dissolved by appropriate legal action, for so long as the Rio Grande Water Conservation District remains in existence. The conditions described above will run with the ownership of the property described in this Petition.

The legal description of the property that is the subject of this petition is described below. Wells within the proposed Subdistrict that are located on or having legal authority to apply groundwater to this property are listed in Table A.

Farm Plan # 300860

Petition No 572322400173

By (our/my) signature hereon, we attest to (our/my) ownership of the wells and described land (or to our/my legal authority to represent an entity that has ownership of the described land), (I/we) indicate our understanding of the foregoing intentions and purposes of the Subdistrict, and respectfully request that the same be formed pursuant to applicable statutes by the District Court. The Subdistrict's water management plan will be monitored and updated to respond to changes in climatic or hydrologic conditions or new information from *bona fide* studies or models.

Name(s): _____ Date _____
WERNER FAMILY REVOCABLE Signature  TRUSTEE 6-1-16
TRUST, THE, DATED 12-30-10 Signature _____
 Signature _____

Address 4502 MOUNTAIN DANCE DR; COLORADO SPRINGS, CO 809082033
 Parcel 572322400173: SADDLE MTN RANCHES TR 1 IN S1/2 SE1/4 22-35-10 TNA 35.781 R#1196-
1346 as referenced on Book _____, Page _____ and/or Reception # 16000707 Conejos County)
35.78 total acres

Table A

WDID	Structure Name	Permit	Percent Responsibility	List Any Additional Well Owners
2205805	W2143 WELL NO 08	-	100	_____
2205812	W2143 WELL NO 15	-	200	_____
2205819	W2143 WELL NO 36	-	200	_____

As the circulator of this petition, I attest that each of the signatories hereon was provided with a copy of the Subdistrict conceptual Plan of Water Management and a copy of the Subdistrict Petition for Establishment describing in greater detail the background and basis for the formation of the Subdistrict and that the signatories on this petition were subscribed before me voluntarily and with knowledge of the purposes for the formation of the Subdistrict

Printed Name of Circulator _____ Signature _____ Date _____

*The legally authorized representatives must execute petitions on behalf of Corporations, Limited Partnerships, LLC's, LLP's, etc. A person signing the petition on behalf of any Corporation, Limited Partnership, LLC, LLP, etc. must present an affidavit attesting to the approval of the petition by the entity's Board of Directors, President, CEO, or other authorized officer(s).

**This petition must be executed by all record owners of the described property. Petitions will be compared against the records on file with Conejos County and will be deemed valid only if the signatories exactly match the owners of record, as reflected by county records, and if the signers of the petition agree to be responsible for the above represented percentage of costs, fees and post-plan depletions from the well(s) identified in this petition. Percent responsibility can be amended by owner after Subdistrict formation with Board of Managers approval. If less than all of the record owners sign this petition, or if someone other than the record owner signs this petition, except as set forth above, the petition will be deemed invalid.

printed 5/19/2016

**PETITION
TO FORM SPECIAL IMPROVEMENT DISTRICT NO. 3
OF THE RIO GRANDE WATER CONSERVATION DISTRICT**

We the undersigned by our signatures affixed to this petition do hereby affirm and attest that:

1. (We/I) own an interest in real property that includes a well(s) used in whole or in part for irrigation, commercial or industrial purposes within the Conejos Response Area of the Rio Grande Decision Support System, or (we/I) represent owners of real property that includes a well(s) used in whole or in part for irrigation commercial or industrial purposes within the Conejos Response Area of the Rio Grande Decision Support System and (we/I) have the proper legal authority to sign this Petition on the owner's behalf.
2. (We/I) support the formation of Special Improvement District No. 3 and request that the District Court form the Special Improvement District pursuant to the attached Petition and general description of the *conceptual* Plan of Water Management to govern the Special Improvement District.
3. By (my/our) signature hereon (we/I) request that the Rio Grande Water Conservation District petition the District Court to form Special Improvement District No. 3 and include this property within Special Improvement District No.

Special Improvement District Purpose

The overall purpose of this Subdistrict is to provide a community-oriented water management alternative to individual augmentation plans or state-imposed regulations limiting the use of wells in Water Division No. 3. That is, to provide a mechanism through which a group of well users in the Conejos Response Area can work collaboratively to develop and implement a system of self-regulation using economic-based incentives and other management tools that promote responsible groundwater management and that remedies the injury to senior surface water rights that result from groundwater use from Subdistrict wells. The operation of the Plan will comply with the requirements of SB 04-222, codified at section 37-92-501(4), C.R.S. **The Subdistrict will be financed by service and user fees, and special assessments on property within the Subdistrict, and the lands petitioned herein will be benefited by the replacement of injurious depletions to senior water rights, as allowed by statute.** We understand that these service and user fees and special assessments on taxable property within the Subdistrict will be required in order to generate sufficient funds to meet the goals and objectives of the Subdistrict. These methods of financing are authorized by the signatures on this petition without further election, pending approval of the Subdistrict Board of Managers.

As a condition of participation, the Subdistrict will require acceptance of these and other nonmonetary limitations, including limitations on the diversion and use of groundwater, which may be imposed if the Board of Managers determines such limitations necessary to achieve one or more of the Plan objectives. By signing this petition the undersigned agree to accept these limitations if imposed.

In the event the Subdistrict is unable to achieve one or more of its objectives or comply with other court-imposed or state-imposed requirements, all Landowners may have limitations imposed on the use of their Subdistrict Wells for the diversion of groundwater, including complete curtailment of groundwater withdrawals, through administrative rules and regulations by the State of Colorado.

Participation in the Subdistrict is strictly voluntary. Once land is petitioned into the Subdistrict and the Subdistrict is duly formed by Court order, ***the land will remain in the Subdistrict for as long as the Subdistrict is in existence***, even in the event the land is sold or transferred after Subdistrict formation. The Subdistrict will remain in existence, unless dissolved by appropriate legal action, for so long as the Rio Grande Water Conservation District remains in existence. The conditions described above will run with the ownership of the property described in this Petition.

The legal description of the property that is the subject of this petition is described below. Wells within the proposed Subdistrict that are located on or having legal authority to apply groundwater to this property are listed in Table A.

Farm Plan # 300140

Petition No 572323100053

By (our/my) signature hereon, we attest to (our/my) ownership of the wells and described land (or to our/my legal authority to represent an entity that has ownership of the described land), (I/we) indicate our understanding of the foregoing intentions and purposes of the Subdistrict, and respectfully request that the same be formed pursuant to applicable statutes by the District Court. The Subdistrict's water management plan will be monitored and updated to respond to changes in climatic or hydrologic conditions or new information from *bona fide* studies or models.

Name(s):	_____	Signature	_____	Date	_____
	<u>LAND JAMES W</u>		<u>[Signature]</u>		<u>04-25-16</u>
	<u>LAND LOIS L</u>		<u>[Signature]</u>		<u>4-25-16</u>
		Signature	_____		_____

Address PO BOX 527; LA JARA, CO 811400527

Parcel 572323100053: SW1/4 SW1/4 17-35-11 TNA 40 SW1/4 18-35-11 TNA 160 SE1/4 18-35-11 TNA 160 E1/2NW1/4 & S1/2 NE1/4 18-35-11 as referenced on Book _____, Page _____ and/or Reception #3002231. (Conejos County) 903.9 total acres

Table A

WDID	Structure Name	Permit	Percent Responsibility	List Any Additional Well Owners
2205004	W1938 WELL NO 02	13618-R	33.3	_____
2205005	W1938 WELL NO 03	4713-F	33.3	_____
2205650	W1938 WELL NO 01	4714-F	33.3	_____

As the circulator of this petition, I attest that each of the signatories hereon was provided with a copy of the Subdistrict conceptual Plan of Water Management and a copy of the Subdistrict Petition for Establishment describing in greater detail the background and basis for the formation of the Subdistrict and that the signatories on this petition were subscribed before me voluntarily and with knowledge of the purposes for the formation of the Subdistrict

Printed Name of Circulator	Signature	Date
----------------------------	-----------	------

*The legally authorized representatives must execute petitions on behalf of Corporations, Limited Partnerships, LLC's, LLP's, etc. A person signing the petition on behalf of any Corporation, Limited Partnership, LLC, LLP, etc. must present an affidavit attesting to the approval of the petition by the entity's Board of Directors, President, CEO, or other authorized officer(s).

**This petition must be executed by all record owners of the described property. Petitions will be compared against the records on file with Conejos County and will be deemed valid only if the signatories exactly match the owners of record, as reflected by county records, and if the signers of the petition agree to be responsible for the above represented percentage of costs, fees and post-plan depletions from the well(s) identified in this petition. Percent responsibility can be amended by owner after Subdistrict formation with Board of Managers approval. If less than all of the record owners sign this petition, or if someone other than the record owner signs this petition, except as set forth above, the petition will be deemed invalid.

printed 4/25/2016

**PETITION
TO FORM SPECIAL IMPROVEMENT DISTRICT NO. 3
OF THE RIO GRANDE WATER CONSERVATION DISTRICT**

We the undersigned by our signatures affixed to this petition do hereby affirm and attest that:

1. (We/I) own an interest in real property that includes a well(s) used in whole or in part for irrigation, commercial or industrial purposes within the Conejos Response Area of the Rio Grande Decision Support System, or (we/I) represent owners of real property that includes a well(s) used in whole or in part for irrigation commercial or industrial purposes within the Conejos Response Area of the Rio Grande Decision Support System and (we/I) have the proper legal authority to sign this Petition on the owner's behalf.
2. (We/I) support the formation of Special Improvement District No. 3 and request that the District Court form the Special Improvement District pursuant to the attached Petition and general description of the *conceptual* Plan of Water Management to govern the Special Improvement District.
3. By (my/our) signature hereon (we/I) request that the Rio Grande Water Conservation District petition the District Court to form Special Improvement District No. 3 and include this property within Special Improvement District No.

Special Improvement District Purpose

The overall purpose of this Subdistrict is to provide a community-oriented water management alternative to individual augmentation plans or state-imposed regulations limiting the use of wells in Water Division No. 3. That is, to provide a mechanism through which a group of well users in the Conejos Response Area can work collaboratively to develop and implement a system of self-regulation using economic-based incentives and other management tools that promote responsible groundwater management and that remedies the injury to senior surface water rights that result from groundwater use from Subdistrict wells. The operation of the Plan will comply with the requirements of SB 04-222, codified at section 37-92-501(4), C.R.S. **The Subdistrict will be financed by service and user fees, and special assessments on property within the Subdistrict, and the lands petitioned herein will be benefited by the replacement of injurious depletions to senior water rights, as allowed by statute.** We understand that these service and user fees and special assessments on taxable property within the Subdistrict will be required in order to generate sufficient funds to meet the goals and objectives of the Subdistrict. These methods of financing are authorized by the signatures on this petition without further election, pending approval of the Subdistrict Board of Managers.

As a condition of participation, the Subdistrict will require acceptance of these and other nonmonetary limitations, including limitations on the diversion and use of groundwater, which may be imposed if the Board of Managers determines such limitations necessary to achieve one or more of the Plan objectives. By signing this petition the undersigned agree to accept these limitations if imposed.

In the event the Subdistrict is unable to achieve one or more of its objectives or comply with other court-imposed or state-imposed requirements, all Landowners may have limitations imposed on the use of their Subdistrict Wells for the diversion of groundwater, including complete curtailment of groundwater withdrawals, through administrative rules and regulations by the State of Colorado.

Participation in the Subdistrict is strictly voluntary. Once land is petitioned into the Subdistrict and the Subdistrict is duly formed by Court order, ***the land will remain in the Subdistrict for as long as the Subdistrict is in existence***, even in the event the land is sold or transferred after Subdistrict formation. The Subdistrict will remain in existence, unless dissolved by appropriate legal action, for so long as the Rio Grande Water Conservation District remains in existence. The conditions described above will run with the ownership of the property described in this Petition.

The legal description of the property that is the subject of this petition is described below. Wells within the proposed Subdistrict that are located on or having legal authority to apply groundwater to this property are listed in Table A.

Farm Plan # 300140

Petition No 572325100053

By (our/my) signature hereon, we attest to (our/my) ownership of the wells and described land (or to our/my legal authority to represent an entity that has ownership of the described land), (I/we) indicate our understanding of the foregoing intentions and purposes of the Subdistrict, and respectfully request that the same be formed pursuant to applicable statutes by the District Court. The Subdistrict's water management plan will be monitored and updated to respond to changes in climatic or hydrologic conditions or new information from *bona fide* studies or models.

Name(s): _____

Date

LAND JAMES W

Signature _____

James W. Land 04-25-16

LAND LOIS L

Signature _____

Lois L. Land 4-25-16

Signature _____

Address PO BOX 527; LA JARA, CO 811400527

Parcel 572325100053: NE1/4 25-35-10 TNA 160 B273 P399 as referenced on Book _____, Page _____ and/or Reception # 173036. (Conejos County) 160 total acres

Table A

WDID	Structure Name	Permit	Percent Responsibility	List Any Additional Well Owners
2205650	W1938 WELL NO 01	4714-F	33.3	

As the circulator of this petition, I attest that each of the signatories hereon was provided with a copy of the Subdistrict conceptual Plan of Water Management and a copy of the Subdistrict Petition for Establishment describing in greater detail the background and basis for the formation of the Subdistrict and that the signatories on this petition were subscribed before me voluntarily and with knowledge of the purposes for the formation of the Subdistrict

Printed Name of Circulator _____

Signature _____

Date _____

*The legally authorized representatives must execute petitions on behalf of Corporations, Limited Partnerships, LLC's, LLP's, etc. A person signing the petition on behalf of any Corporation, Limited Partnership, LLC, LLP, etc. must present an affidavit attesting to the approval of the petition by the entity's Board of Directors, President, CEO, or other authorized officer(s).

**This petition must be executed by all record owners of the described property. Petitions will be compared against the records on file with Conejos County and will be deemed valid only if the signatories exactly match the owners of record, as reflected by county records, and if the signers of the petition agree to be responsible for the above represented percentage of costs, fees and post-plan depletions from the well(s) identified in this petition. Percent responsibility can be amended by owner after Subdistrict formation with Board of Managers approval. If less than all of the record owners sign this petition, or if someone other than the record owner signs this petition, except as set forth above, the petition will be deemed invalid.

printed 4/25/2016

**PETITION
TO FORM SPECIAL IMPROVEMENT DISTRICT NO. 3
OF THE RIO GRANDE WATER CONSERVATION DISTRICT**

We the undersigned by our signatures affixed to this petition do hereby affirm and attest that:

1. (We/I) own an interest in real property that includes a well(s) used in whole or in part for irrigation, commercial or industrial purposes within the Conejos Response Area of the Rio Grande Decision Support System, or (we/I) represent owners of real property that includes a well(s) used in whole or in part for irrigation commercial or industrial purposes within the Conejos Response Area of the Rio Grande Decision Support System and (we/I) have the proper legal authority to sign this Petition on the owner's behalf.
2. (We/I) support the formation of Special Improvement District No. 3 and request that the District Court form the Special Improvement District pursuant to the attached Petition and general description of the *conceptual* Plan of Water Management to govern the Special Improvement District.
3. By (my/our) signature hereon (we/I) request that the Rio Grande Water Conservation District petition the District Court to form Special Improvement District No. 3 and include this property within Special Improvement District No.

Special Improvement District Purpose

The overall purpose of this Subdistrict is to provide a community-oriented water management alternative to individual augmentation plans or state-imposed regulations limiting the use of wells in Water Division No. 3. That is, to provide a mechanism through which a group of well users in the Conejos Response Area can work collaboratively to develop and implement a system of self-regulation using economic-based incentives and other management tools that promote responsible groundwater management and that remedies the injury to senior surface water rights that result from groundwater use from Subdistrict wells. The operation of the Plan will comply with the requirements of SB 04-222, codified at section 37-92-501(4), C.R.S. **The Subdistrict will be financed by service and user fees, and special assessments on property within the Subdistrict, and the lands petitioned herein will be benefited by the replacement of injurious depletions to senior water rights, as allowed by statute.** We understand that these service and user fees and special assessments on taxable property within the Subdistrict will be required in order to generate sufficient funds to meet the goals and objectives of the Subdistrict. These methods of financing are authorized by the signatures on this petition without further election, pending approval of the Subdistrict Board of Managers.

As a condition of participation, the Subdistrict will require acceptance of these and other nonmonetary limitations, including limitations on the diversion and use of groundwater, which may be imposed if the Board of Managers determines such limitations necessary to achieve one or more of the Plan objectives. By signing this petition the undersigned agree to accept these limitations if imposed.

In the event the Subdistrict is unable to achieve one or more of its objectives or comply with other court-imposed or state-imposed requirements, all Landowners may have limitations imposed on the use of their Subdistrict Wells for the diversion of groundwater, including complete curtailment of groundwater withdrawals, through administrative rules and regulations by the State of Colorado.

Participation in the Subdistrict is strictly voluntary. Once land is petitioned into the Subdistrict and the Subdistrict is duly formed by Court order, ***the land will remain in the Subdistrict for as long as the Subdistrict is in existence***, even in the event the land is sold or transferred after Subdistrict formation. The Subdistrict will remain in existence, unless dissolved by appropriate legal action, for so long as the Rio Grande Water Conservation District remains in existence. The conditions described above will run with the ownership of the property described in this Petition.

The legal description of the property that is the subject of this petition is described below. Wells within the proposed Subdistrict that are located on or having legal authority to apply groundwater to this property are listed in Table A.

Farm Plan # 300530

Petition No 572327200103

By (our/my) signature hereon, we attest to (our/my) ownership of the wells and described land (or to our/my legal authority to represent an entity that has ownership of the described land), (I/we) indicate our understanding of the foregoing intentions and purposes of the Subdistrict, and respectfully request that the same be formed pursuant to applicable statutes by the District Court. The Subdistrict's water management plan will be monitored and updated to respond to changes in climatic or hydrologic conditions or new information from *bona fide* studies or models.

Name(s): _____ Date _____

REED STEVEN J Signature St J Reed 4-28-16

REED ANDREA D Signature Andrea D Reed 4-28-16

Signature _____

Address 15998 COUNTY ROAD 20; SANFORD, CO 811519537

Parcel 572327200103: TR 1 JAMES R REED DIV OF LAND IN NW1/4 27-35-10 TNA 90.242 R1196-1269 R2596 -2237 R2597-824 R14000456 as referenced on Book _____, Page _____ and/or Reception # 14000456 (Conejos County) 90.24 total acres

Table A

WDID	Structure Name	Permit	Percent Responsibility	List Any Additional Well Owners
2205801	W2140 WELL NO 03	19965-R	50	

As the circulator of this petition, I attest that each of the signatories hereon was provided with a copy of the Subdistrict conceptual Plan of Water Management and a copy of the Subdistrict Petition for Establishment describing in greater detail the background and basis for the formation of the Subdistrict and that the signatories on this petition were subscribed before me voluntarily and with knowledge of the purposes for the formation of the Subdistrict

Printed Name of Circulator _____ Signature _____ Date _____

*The legally authorized representatives must execute petitions on behalf of Corporations, Limited Partnerships, LLC's, LLP's, etc. A person signing the petition on behalf of any Corporation, Limited Partnership, LLC, LLP, etc. must present an affidavit attesting to the approval of the petition by the entity's Board of Directors, President, CEO, or other authorized officer(s).

**This petition must be executed by all record owners of the described property. Petitions will be compared against the records on file with Conejos County and will be deemed valid only if the signatories exactly match the owners of record, as reflected by county records, and if the signers of the petition agree to be responsible for the above represented percentage of costs, fees and post-plan depletions from the well(s) identified in this petition. Percent responsibility can be amended by owner after Subdistrict formation with Board of Managers approval. If less than all of the record owners sign this petition, or if someone other than the record owner signs this petition, except as set forth above, the petition will be deemed invalid.

printed 4/8/2016

**PETITION
TO FORM SPECIAL IMPROVEMENT DISTRICT NO. 3
OF THE RIO GRANDE WATER CONSERVATION DISTRICT**

We the undersigned by our signatures affixed to this petition do hereby affirm and attest that:

1. (We/I) own an interest in real property that includes a well(s) used in whole or in part for irrigation, commercial or industrial purposes within the Conejos Response Area of the Rio Grande Decision Support System, or (we/I) represent owners of real property that includes a well(s) used in whole or in part for irrigation commercial or industrial purposes within the Conejos Response Area of the Rio Grande Decision Support System and (we/I) have the proper legal authority to sign this Petition on the owner's behalf.
2. (We/I) support the formation of Special Improvement District No. 3 and request that the District Court form the Special Improvement District pursuant to the attached Petition and general description of the *conceptual* Plan of Water Management to govern the Special Improvement District.
3. By (my/our) signature hereon (we/I) request that the Rio Grande Water Conservation District petition the District Court to form Special Improvement District No. 3 and include this property within Special Improvement District No.

Special Improvement District Purpose

The overall purpose of this Subdistrict is to provide a community-oriented water management alternative to individual augmentation plans or state-imposed regulations limiting the use of wells in Water Division No. 3. That is, to provide a mechanism through which a group of well users in the Conejos Response Area can work collaboratively to develop and implement a system of self-regulation using economic-based incentives and other management tools that promote responsible groundwater management and that remedies the injury to senior surface water rights that result from groundwater use from Subdistrict wells. The operation of the Plan will comply with the requirements of SB 04-222, codified at section 37-92-501(4), C.R.S. *The Subdistrict will be financed by service and user fees, and special assessments on property within the Subdistrict, and the lands petitioned herein will be benefited by the replacement of injurious depletions to senior water rights, as allowed by statute.* We understand that these service and user fees and special assessments on taxable property within the Subdistrict will be required in order to generate sufficient funds to meet the goals and objectives of the Subdistrict. These methods of financing are authorized by the signatures on this petition without further election, pending approval of the Subdistrict Board of Managers.

As a condition of participation, the Subdistrict will require acceptance of these and other nonmonetary limitations, including limitations on the diversion and use of groundwater, which may be imposed if the Board of Managers determines such limitations necessary to achieve one or more of the Plan objectives. By signing this petition the undersigned agree to accept these limitations if imposed.

In the event the Subdistrict is unable to achieve one or more of its objectives or comply with other court-imposed or state-imposed requirements, all Landowners may have limitations imposed on the use of their Subdistrict Wells for the diversion of groundwater, including complete curtailment of groundwater withdrawals, through administrative rules and regulations by the State of Colorado.

Participation in the Subdistrict is strictly voluntary. Once land is petitioned into the Subdistrict and the Subdistrict is duly formed by Court order, *the land will remain in the Subdistrict for as long as the Subdistrict is in existence*, even in the event the land is sold or transferred after Subdistrict formation. The Subdistrict will remain in existence, unless dissolved by appropriate legal action, for so long as the Rio Grande Water Conservation District remains in existence. The conditions described above will run with the ownership of the property described in this Petition.


The legal description of the property that is the subject of this petition is described below. Wells within the proposed Subdistrict that are located on or having legal authority to apply groundwater to this property are listed in Table A.

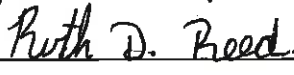
Farm Plan # 300530

Petition No 572327200104

By (our/my) signature hereon, we attest to (our/my) ownership of the wells and described land (or to our/my legal authority to represent an entity that has ownership of the described land), (I/we) indicate our understanding of the foregoing intentions and purposes of the Subdistrict, and respectfully request that the same be formed pursuant to applicable statutes by the District Court. The Subdistrict's water management plan will be monitored and updated to respond to changes in climatic or hydrologic conditions or new information from *bona fide* studies or models.

Name(s): _____ Date _____

REED JAMES R Signature  4-24-16

REED RUTH DARLENE Signature  4-24-16

Signature _____

Address 21384 COUNTY ROAD V; SANFORD, CO 811519521

Parcel 572327200104: BEG AT A CORNER FENCE POST WH NW COR 27 BRS N87*27'W 1812.77 FT TH N88*28'E 832.7 FT TH S00*17'E as referenced on Book _____, Page _____ and/or Reception # 2597000983 (Conejos County) 60.07 total acres

Table A

WDD	Structure Name	Permit	Percent Responsibility	List Any Additional Well Owners
2205801	W2140 WELL NO 03	19965-R	50	

As the circulator of this petition, I attest that each of the signatories hereon was provided with a copy of the Subdistrict conceptual Plan of Water Management and a copy of the Subdistrict Petition for Establishment describing in greater detail the background and basis for the formation of the Subdistrict and that the signatories on this petition were subscribed before me voluntarily and with knowledge of the purposes for the formation of the Subdistrict

Printed Name of Circulator _____ Signature _____ Date _____

*The legally authorized representatives must execute petitions on behalf of Corporations, Limited Partnerships, LLC's, LLP's, etc. A person signing the petition on behalf of any Corporation, Limited Partnership, LLC, LLP, etc. must present an affidavit attesting to the approval of the petition by the entity's Board of Directors, President, CEO, or other authorized officer(s).

**This petition must be executed by all record owners of the described property. Petitions will be compared against the records on file with Conejos County and will be deemed valid only if the signatories exactly match the owners of record, as reflected by county records, and if the signers of the petition agree to be responsible for the above represented percentage of costs, fees and post-plan depletions from the well(s) identified in this petition. Percent responsibility can be amended by owner after Subdistrict formation with Board of Managers approval. If less than all of the record owners sign this petition, or if someone other than the record owner signs this petition, except as set forth above, the petition will be deemed invalid.

printed 4/8/2016

**PETITION
TO FORM SPECIAL IMPROVEMENT DISTRICT NO. 3
OF THE RIO GRANDE WATER CONSERVATION DISTRICT**

We the undersigned by our signatures affixed to this petition do hereby affirm and attest that:

1. (We/I) own an interest in real property that includes a well(s) used in whole or in part for irrigation, commercial or industrial purposes within the Conejos Response Area of the Rio Grande Decision Support System, or (we/I) represent owners of real property that includes a well(s) used in whole or in part for irrigation commercial or industrial purposes within the Conejos Response Area of the Rio Grande Decision Support System and (we/I) have the proper legal authority to sign this Petition on the owner's behalf.
2. (We/I) support the formation of Special Improvement District No. 3 and request that the District Court form the Special Improvement District pursuant to the attached Petition and general description of the *conceptual* Plan of Water Management to govern the Special Improvement District.
3. By (my/our) signature hereon (we/I) request that the Rio Grande Water Conservation District petition the District Court to form Special Improvement District No. 3 and include this property within Special Improvement District No.

Special Improvement District Purpose

The overall purpose of this Subdistrict is to provide a community-oriented water management alternative to individual augmentation plans or state-imposed regulations limiting the use of wells in Water Division No. 3. That is, to provide a mechanism through which a group of well users in the Conejos Response Area can work collaboratively to develop and implement a system of self-regulation using economic-based incentives and other management tools that promote responsible groundwater management and that remedies the injury to senior surface water rights that result from groundwater use from Subdistrict wells. The operation of the Plan will comply with the requirements of SB 04-222, codified at section 37-92-501(4), C.R.S. **The Subdistrict will be financed by service and user fees, and special assessments on property within the Subdistrict, and the lands petitioned herein will be benefited by the replacement of injurious depletions to senior water rights, as allowed by statute.** We understand that these service and user fees and special assessments on taxable property within the Subdistrict will be required in order to generate sufficient funds to meet the goals and objectives of the Subdistrict. These methods of financing are authorized by the signatures on this petition without further election, pending approval of the Subdistrict Board of Managers.

As a condition of participation, the Subdistrict will require acceptance of these and other nonmonetary limitations, including limitations on the diversion and use of groundwater, which may be imposed if the Board of Managers determines such limitations necessary to achieve one or more of the Plan objectives. By signing this petition the undersigned agree to accept these limitations if imposed.

In the event the Subdistrict is unable to achieve one or more of its objectives or comply with other court-imposed or state-imposed requirements, all Landowners may have limitations imposed on the use of their Subdistrict Wells for the diversion of groundwater, including complete curtailment of groundwater withdrawals, through administrative rules and regulations by the State of Colorado.

Participation in the Subdistrict is strictly voluntary. Once land is petitioned into the Subdistrict and the Subdistrict is duly formed by Court order, ***the land will remain in the Subdistrict for as long as the Subdistrict is in existence***, even in the event the land is sold or transferred after Subdistrict formation. The Subdistrict will remain in existence, unless dissolved by appropriate legal action, for so long as the Rio Grande Water Conservation District remains in existence. The conditions described above will run with the ownership of the property described in this Petition.

The legal description of the property that is the subject of this petition is described below. Wells within the proposed Subdistrict that are located on or having legal authority to apply groundwater to this property are listed in Table A.

Farm Plan # 300490

Petition No 572327300101

By (our/my) signature hereon, we attest to (our/my) ownership of the wells and described land (or to our/my legal authority to represent an entity that has ownership of the described land), (I/we) indicate our understanding of the foregoing intentions and purposes of the Subdistrict, and respectfully request that the same be formed pursuant to applicable statutes by the District Court. The Subdistrict's water management plan will be monitored and updated to respond to changes in climatic or hydrologic conditions or new information from *bona fide* studies or models.

Name(s): _____ Date _____
V HEART RANCH LLC A COLORADO Signature [Signature] _____ Date 07 / 12 / 2016

LIMITED LIABILITY COMPANY Signature _____

Signature _____

Address 2120 S BIRCH ST FL 3; DENVER, CO 80222-5025

Parcel 572327300101: E1/2 33-35-10 TNA 320 S1/2 SW1/4 33-35-10 TNA 80 W1/2 W1/2 34-35-10 TNA 160 W1/2 NE1/4 SE1/4 32-35-10 TNA as referenced on Book _____, Page _____ and/or Reception # 16000139. (Conejos County) 1430 total acres

Table A

WDID	Structure Name	Permit	Percent Responsibility	List Any Additional Well Owners
2205059	W0133 WELL NO 04	12485-F	100	_____
2205061	W0133 WELL NO 06	12747-F	100	_____

As the circulator of this petition, I attest that each of the signatories hereon was provided with a copy of the Subdistrict conceptual Plan of Water Management and a copy of the Subdistrict Petition for Establishment describing in greater detail the background and basis for the formation of the Subdistrict and that the signatories on this petition were subscribed before me voluntarily and with knowledge of the purposes for the formation of the Subdistrict

Printed Name of Circulator _____ Signature _____ Date _____

*The legally authorized representatives must execute petitions on behalf of Corporations, Limited Partnerships, LLC's, LLP's, etc. A person signing the petition on behalf of any Corporation, Limited Partnership, LLC, LLP, etc. must present an affidavit attesting to the approval of the petition by the entity's Board of Directors, President, CEO, or other authorized officer(s).

**This petition must be executed by all record owners of the described property. Petitions will be compared against the records on file with Conejos County and will be deemed valid only if the signatories exactly match the owners of record, as reflected by county records, and if the signers of the petition agree to be responsible for the above represented percentage of costs, fees and post-plan depletions from the well(s) identified in this petition. Percent responsibility can be amended by owner after Subdistrict formation with Board of Managers approval. If less than all of the record owners sign this petition, or if someone other than the record owner signs this petition, except as set forth above, the petition will be deemed invalid.

printed 7/6/2016

**PETITION
TO FORM SPECIAL IMPROVEMENT DISTRICT NO. 3
OF THE RIO GRANDE WATER CONSERVATION DISTRICT**

We the undersigned by our signatures affixed to this petition do hereby affirm and attest that:

1. (We/I) own an interest in real property that includes a well(s) used in whole or in part for irrigation, commercial or industrial purposes within the Conejos Response Area of the Rio Grande Decision Support System, or (we/I) represent owners of real property that includes a well(s) used in whole or in part for irrigation commercial or industrial purposes within the Conejos Response Area of the Rio Grande Decision Support System and (we/I) have the proper legal authority to sign this Petition on the owner's behalf.
2. (We/I) support the formation of Special Improvement District No. 3 and request that the District Court form the Special Improvement District pursuant to the attached Petition and general description of the *conceptual* Plan of Water Management to govern the Special Improvement District.
3. By (my/our) signature hereon (we/I) request that the Rio Grande Water Conservation District petition the District Court to form Special Improvement District No. 3 and include this property within Special Improvement District No.

Special Improvement District Purpose

The overall purpose of this Subdistrict is to provide a community-oriented water management alternative to individual augmentation plans or state-imposed regulations limiting the use of wells in Water Division No. 3. That is, to provide a mechanism through which a group of well users in the Conejos Response Area can work collaboratively to develop and implement a system of self-regulation using economic-based incentives and other management tools that promote responsible groundwater management and that remedies the injury to senior surface water rights that result from groundwater use from Subdistrict wells. The operation of the Plan will comply with the requirements of SB 04-222, codified at section 37-92-501(4), C.R.S. **The Subdistrict will be financed by service and user fees, and special assessments on property within the Subdistrict, and the lands petitioned herein will be benefited by the replacement of injurious depletions to senior water rights, as allowed by statute.** We understand that these service and user fees and special assessments on taxable property within the Subdistrict will be required in order to generate sufficient funds to meet the goals and objectives of the Subdistrict. These methods of financing are authorized by the signatures on this petition without further election, pending approval of the Subdistrict Board of Managers.

As a condition of participation, the Subdistrict will require acceptance of these and other nonmonetary limitations, including limitations on the diversion and use of groundwater, which may be imposed if the Board of Managers determines such limitations necessary to achieve one or more of the Plan objectives. By signing this petition the undersigned agree to accept these limitations if imposed.

In the event the Subdistrict is unable to achieve one or more of its objectives or comply with other court-imposed or state-imposed requirements, all Landowners may have limitations imposed on the use of their Subdistrict Wells for the diversion of groundwater, including complete curtailment of groundwater withdrawals, through administrative rules and regulations by the State of Colorado.

Participation in the Subdistrict is strictly voluntary. Once land is petitioned into the Subdistrict and the Subdistrict is duly formed by Court order, ***the land will remain in the Subdistrict for as long as the Subdistrict is in existence***, even in the event the land is sold or transferred after Subdistrict formation. The Subdistrict will remain in existence, unless dissolved by appropriate legal action, for so long as the Rio Grande Water Conservation District remains in existence. The conditions described above will run with the ownership of the property described in this Petition.

The legal description of the property that is the subject of this petition is described below. Wells within the proposed Subdistrict that are located on or having legal authority to apply groundwater to this property are listed in Table A.

Farm Plan # 300690

Petition No 572328200112

By (our/my) signature hereon, we attest to (our/my) ownership of the wells and described land (or to our/my legal authority to represent an entity that has ownership of the described land), (I/we) indicate our understanding of the foregoing intentions and purposes of the Subdistrict, and respectfully request that the same be formed pursuant to applicable statutes by the District Court. The Subdistrict's water management plan will be monitored and updated to respond to changes in climatic or hydrologic conditions or new information from *bona fide* studies or models.

Name(s): _____

Date _____

REYNOLDS JACK L

Signature _____



4-26-2016

Signature _____

Signature _____

Address 995 IVY ST; SANFORD, CO 811512046

Parcel 572328200112: NW1/4 NW1/4 28-35-10 TNA 38 B270 P230 B335 P212 R1196- 645-6 R#6000402 E1/2 E1/2 27-35-10 TNA 160 E1/2 NW1/4 as referenced on Book _____, Page _____ and/or Reception # 7000207. (Conejos County) 238 total acres

Table A

WDID	Structure Name	Permit	Percent Responsibility	List Any Additional Well Owners
2205684	W1949 WELL NO 01	6446-F	100	

As the circulator of this petition, I attest that each of the signatories hereon was provided with a copy of the Subdistrict conceptual Plan of Water Management and a copy of the Subdistrict Petition for Establishment describing in greater detail the background and basis for the formation of the Subdistrict and that the signatories on this petition were subscribed before me voluntarily and with knowledge of the purposes for the formation of the Subdistrict

Printed Name of Circulator _____

Signature _____

Date _____

*The legally authorized representatives must execute petitions on behalf of Corporations, Limited Partnerships, LLC's, LLP's, etc. A person signing the petition on behalf of any Corporation, Limited Partnership, LLC, LLP, etc. must present an affidavit attesting to the approval of the petition by the entity's Board of Directors, President, CEO, or other authorized officer(s).

**This petition must be executed by all record owners of the described property. Petitions will be compared against the records on file with Conejos County and will be deemed valid only if the signatories exactly match the owners of record, as reflected by county records, and if the signers of the petition agree to be responsible for the above represented percentage of costs, fees and post-plan depletions from the well(s) identified in this petition. Percent responsibility can be amended by owner after Subdistrict formation with Board of Managers approval. If less than all of the record owners sign this petition, or if someone other than the record owner signs this petition, except as set forth above, the petition will be deemed invalid.

printed 4/21/2016

**PETITION
TO FORM SPECIAL IMPROVEMENT DISTRICT NO. 3
OF THE RIO GRANDE WATER CONSERVATION DISTRICT**

We the undersigned by our signatures affixed to this petition do hereby affirm and attest that:

1. (We/I) own an interest in real property that includes a well(s) used in whole or in part for irrigation, commercial or industrial purposes within the Conejos Response Area of the Rio Grande Decision Support System, or (we/I) represent owners of real property that includes a well(s) used in whole or in part for irrigation commercial or industrial purposes within the Conejos Response Area of the Rio Grande Decision Support System and (we/I) have the proper legal authority to sign this Petition on the owner's behalf.
 2. (We/I) support the formation of Special Improvement District No. 3 and request that the District Court form the Special Improvement District pursuant to the attached Petition and general description of the *conceptual* Plan of Water Management to govern the Special Improvement District.
 3. By (my/our) signature hereon (we/I) request that the Rio Grande Water Conservation District petition the District Court to form Special Improvement District No. 3 and include this property within Special Improvement District No.
-

Special Improvement District Purpose

The overall purpose of this Subdistrict is to provide a community-oriented water management alternative to individual augmentation plans or state-imposed regulations limiting the use of wells in Water Division No. 3. That is, to provide a mechanism through which a group of well users in the Conejos Response Area can work collaboratively to develop and implement a system of self-regulation using economic-based incentives and other management tools that promote responsible groundwater management and that remedies the injury to senior surface water rights that result from groundwater use from Subdistrict wells. The operation of the Plan will comply with the requirements of SB 04-222, codified at section 37-92-501(4), C.R.S. **The Subdistrict will be financed by service and user fees, and special assessments on property within the Subdistrict, and the lands petitioned herein will be benefited by the replacement of injurious depletions to senior water rights, as allowed by statute.** We understand that these service and user fees and special assessments on taxable property within the Subdistrict will be required in order to generate sufficient funds to meet the goals and objectives of the Subdistrict. These methods of financing are authorized by the signatures on this petition without further election, pending approval of the Subdistrict Board of Managers.

As a condition of participation, the Subdistrict will require acceptance of these and other nonmonetary limitations, including limitations on the diversion and use of groundwater, which may be imposed if the Board of Managers determines such limitations necessary to achieve one or more of the Plan objectives. By signing this petition the undersigned agree to accept these limitations if imposed.

In the event the Subdistrict is unable to achieve one or more of its objectives or comply with other court-imposed or state-imposed requirements, all Landowners may have limitations imposed on the use of their Subdistrict Wells for the diversion of groundwater, including complete curtailment of groundwater withdrawals, through administrative rules and regulations by the State of Colorado.

Participation in the Subdistrict is strictly voluntary. Once land is petitioned into the Subdistrict and the Subdistrict is duly formed by Court order, ***the land will remain in the Subdistrict for as long as the Subdistrict is in existence***, even in the event the land is sold or transferred after Subdistrict formation. The Subdistrict will remain in existence, unless dissolved by appropriate legal action, for so long as the Rio Grande Water Conservation District remains in existence. The conditions described above will run with the ownership of the property described in this Petition.

The legal description of the property that is the subject of this petition is described below. Wells within the proposed Subdistrict that are located on or having legal authority to apply groundwater to this property are listed in Table A.

Farm Plan # 300980

Petition No 572329202005

By (our/my) signature hereon, we attest to (our/my) ownership of the wells and described land (or to our/my legal authority to represent an entity that has ownership of the described land), (I/we) indicate our understanding of the foregoing intentions and purposes of the Subdistrict, and respectfully request that the same be formed pursuant to applicable statutes by the District Court. The Subdistrict's water management plan will be monitored and updated to respond to changes in climatic or hydrologic conditions or new information from *bona fide* studies or models.

Name(s): _____

EPHRAIM DITCH COMPANY

Signature _____



Date _____

10-17-16

Signature _____

Signature _____

Address 18353 STATE HIGHWAY 136; SANFORD, CO 81151

Parcel 572329202005: SE CORNER OF THE N1/2 LOT 3 BLOCK 102 THEN NORTH 50 FEET, THEN WEST 10 FEET, THEN SOUTH 50 FEET, THEN EAST 10 FEET TO POINT OF BEGINNING as referenced on Book _____, Page _____ and/or Reception # _____ . (Conejos County) total acres _____

Table A

WDID	Structure Name	Permit	Percent Responsibility	List Any Additional Well Owners
2205126	W0599 WELL NO 01	20-WCB	100	_____
2205127	W0599 WELL NO 02	5-WCB	100	_____
2205128	W0599 WELL NO 03	21-WCB	100	_____
2205129	W0599 WELL NO 04	23-WCB	100	_____
2205130	W0599 WELL NO 05	4272-F	100	_____

As the circulator of this petition, I attest that each of the signatories hereon was provided with a copy of the Subdistrict conceptual Plan of Water Management and a copy of the Subdistrict Petition for Establishment describing in greater detail the background and basis for the formation of the Subdistrict and that the signatories on this petition were subscribed before me voluntarily and with knowledge of the purposes for the formation of the Subdistrict

Printed Name of Circulator _____

Signature _____

Date _____

*The legally authorized representatives must execute petitions on behalf of Corporations, Limited Partnerships, LLC's, LLP's, etc. A person signing the petition on behalf of any Corporation, Limited Partnership, LLC, LLP, etc. must present an affidavit attesting to the approval of the petition by the entity's Board of Directors, President, CEO, or other authorized officer(s).

**This petition must be executed by all record owners of the described property. Petitions will be compared against the records on file with Conejos County and will be deemed valid only if the signatories exactly match the owners of record, as reflected by county records, and if the signers of the petition agree to be responsible for the above represented percentage of costs, fees and post-plan depletions from the well(s) identified in this petition. Percent responsibility can be amended by owner after Subdistrict formation with Board of Managers approval. If less than all of the record owners sign this petition, or if someone other than the record owner signs this petition, except as set forth above, the petition will be deemed invalid.

printed 10/13/2016

**PETITION
TO FORM SPECIAL IMPROVEMENT DISTRICT NO. 3
OF THE RIO GRANDE WATER CONSERVATION DISTRICT**

We the undersigned by our signatures affixed to this petition do hereby affirm and attest that:

1. (We/I) own an interest in real property that includes a well(s) used in whole or in part for irrigation, commercial or industrial purposes within the Conejos Response Area of the Rio Grande Decision Support System, or (we/I) represent owners of real property that includes a well(s) used in whole or in part for irrigation commercial or industrial purposes within the Conejos Response Area of the Rio Grande Decision Support System and (we/I) have the proper legal authority to sign this Petition on the owner's behalf.
 2. (We/I) support the formation of Special Improvement District No. 3 and request that the District Court form the Special Improvement District pursuant to the attached Petition and general description of the *conceptual* Plan of Water Management to govern the Special Improvement District.
 3. By (my/our) signature hereon (we/I) request that the Rio Grande Water Conservation District petition the District Court to form Special Improvement District No. 3 and include this property within Special Improvement District No.
-

Special Improvement District Purpose

The overall purpose of this Subdistrict is to provide a community-oriented water management alternative to individual augmentation plans or state-imposed regulations limiting the use of wells in Water Division No. 3. That is, to provide a mechanism through which a group of well users in the Conejos Response Area can work collaboratively to develop and implement a system of self-regulation using economic-based incentives and other management tools that promote responsible groundwater management and that remedies the injury to senior surface water rights that result from groundwater use from Subdistrict wells. The operation of the Plan will comply with the requirements of SB 04-222, codified at section 37-92-501(4), C.R.S. **The Subdistrict will be financed by service and user fees, and special assessments on property within the Subdistrict, and the lands petitioned herein will be benefited by the replacement of injurious depletions to senior water rights, as allowed by statute.** We understand that these service and user fees and special assessments on taxable property within the Subdistrict will be required in order to generate sufficient funds to meet the goals and objectives of the Subdistrict. These methods of financing are authorized by the signatures on this petition without further election, pending approval of the Subdistrict Board of Managers.

As a condition of participation, the Subdistrict will require acceptance of these and other nonmonetary limitations, including limitations on the diversion and use of groundwater, which may be imposed if the Board of Managers determines such limitations necessary to achieve one or more of the Plan objectives. By signing this petition the undersigned agree to accept these limitations if imposed.

In the event the Subdistrict is unable to achieve one or more of its objectives or comply with other court-imposed or state-imposed requirements, all Landowners may have limitations imposed on the use of their Subdistrict Wells for the diversion of groundwater, including complete curtailment of groundwater withdrawals, through administrative rules and regulations by the State of Colorado.

Participation in the Subdistrict is strictly voluntary. Once land is petitioned into the Subdistrict and the Subdistrict is duly formed by Court order, ***the land will remain in the Subdistrict for as long as the Subdistrict is in existence***, even in the event the land is sold or transferred after Subdistrict formation. The Subdistrict will remain in existence, unless dissolved by appropriate legal action, for so long as the Rio Grande Water Conservation District remains in existence. The conditions described above will run with the ownership of the property described in this Petition.

The legal description of the property that is the subject of this petition is described below. Wells within the proposed Subdistrict that are located on or having legal authority to apply groundwater to this property are listed in Table A.

Farm Plan # 300720

Petition No 572331100121

By (our/my) signature hereon, we attest to (our/my) ownership of the wells and described land (or to our/my legal authority to represent an entity that has ownership of the described land), (I/we) indicate our understanding of the foregoing intentions and purposes of the Subdistrict, and respectfully request that the same be formed pursuant to applicable statutes by the District Court. The Subdistrict's water management plan will be monitored and updated to respond to changes in climatic or hydrologic conditions or new information from *bona fide* studies or models.

Name(s):	_____	Signature	_____	Date	_____
	<u>CROWTHER ROBERT G - RLE</u>		<u>Robert G. Crowther</u>		<u>4/25/16</u>
	<u>CROWTHER WARREN D; CARL G</u>		<u>Warren D. Crowther</u>		<u>4-25-16</u>
			<u>Carl G. Crowther</u>		<u>4-25-16</u>

Address PO BOX 69; SANFORD, CO 811510069

Parcel 572331100121: W1/2 NE1/4 31-35-10 TNA 80 W1/2 NE1/4 NE1/4 31-35-10 & W PART LYING OFF BENCH TO HALFWAY UP SLOPE OF E1/2 as referenced on Book _____, Page _____ and/or Reception #~~259000024~~ (Conejos County) 108 total acres

Table A

WDID	Structure Name	Permit	Percent Responsibility	List Any Additional Well Owners
2205147	W0717 WELL NO 01	11154-R	50	

As the circulator of this petition, I attest that each of the signatories hereon was provided with a copy of the Subdistrict conceptual Plan of Water Management and a copy of the Subdistrict Petition for Establishment describing in greater detail the background and basis for the formation of the Subdistrict and that the signatories on this petition were subscribed before me voluntarily and with knowledge of the purposes for the formation of the Subdistrict

Printed Name of Circulator	Signature	Date
----------------------------	-----------	------

*The legally authorized representatives must execute petitions on behalf of Corporations, Limited Partnerships, LLC's, LLP's, etc. A person signing the petition on behalf of any Corporation, Limited Partnership, LLC, LLP, etc. must present an affidavit attesting to the approval of the petition by the entity's Board of Directors, President, CEO, or other authorized officer(s).

**This petition must be executed by all record owners of the described property. Petitions will be compared against the records on file with Conejos County and will be deemed valid only if the signatories exactly match the owners of record, as reflected by county records, and if the signers of the petition agree to be responsible for the above represented percentage of costs, fees and post-plan depletions from the well(s) identified in this petition. Percent responsibility can be amended by owner after Subdistrict formation with Board of Managers approval. If less than all of the record owners sign this petition, or if someone other than the record owner signs this petition, except as set forth above, the petition will be deemed invalid.

printed 4/22/2016

**PETITION
TO FORM SPECIAL IMPROVEMENT DISTRICT NO. 3
OF THE RIO GRANDE WATER CONSERVATION DISTRICT**

We the undersigned by our signatures affixed to this petition do hereby affirm and attest that:

1. (We/I) own an interest in real property that includes a well(s) used in whole or in part for irrigation, commercial or industrial purposes within the Conejos Response Area of the Rio Grande Decision Support System, or (we/I) represent owners of real property that includes a well(s) used in whole or in part for irrigation commercial or industrial purposes within the Conejos Response Area of the Rio Grande Decision Support System and (we/I) have the proper legal authority to sign this Petition on the owner's behalf.
2. (We/I) support the formation of Special Improvement District No. 3 and request that the District Court form the Special Improvement District pursuant to the attached Petition and general description of the *conceptual* Plan of Water Management to govern the Special Improvement District.
3. By (my/our) signature hereon (we/I) request that the Rio Grande Water Conservation District petition the District Court to form Special Improvement District No. 3 and include this property within Special Improvement District No.

Special Improvement District Purpose

The overall purpose of this Subdistrict is to provide a community-oriented water management alternative to individual augmentation plans or state-imposed regulations limiting the use of wells in Water Division No. 3. That is, to provide a mechanism through which a group of well users in the Conejos Response Area can work collaboratively to develop and implement a system of self-regulation using economic-based incentives and other management tools that promote responsible groundwater management and that remedies the injury to senior surface water rights that result from groundwater use from Subdistrict wells. The operation of the Plan will comply with the requirements of SB 04-222, codified at section 37-92-501(4), C.R.S. The Subdistrict will be financed by service and user fees, and special assessments on property within the Subdistrict, and the lands petitioned herein will be benefited by the replacement of injurious depletions to senior water rights, as allowed by statute. We understand that these service and user fees and special assessments on taxable property within the Subdistrict will be required in order to generate sufficient funds to meet the goals and objectives of the Subdistrict. These methods of financing are authorized by the signatures on this petition without further election, pending approval of the Subdistrict Board of Managers.

As a condition of participation, the Subdistrict will require acceptance of these and other nonmonetary limitations, including limitations on the diversion and use of groundwater, which may be imposed if the Board of Managers determines such limitations necessary to achieve one or more of the Plan objectives. By signing this petition the undersigned agree to accept these limitations if imposed.

In the event the Subdistrict is unable to achieve one or more of its objectives or comply with other court-imposed or state-imposed requirements, all Landowners may have limitations imposed on the use of their Subdistrict Wells for the diversion of groundwater, including complete curtailment of groundwater withdrawals, through administrative rules and regulations by the State of Colorado.

Participation in the Subdistrict is strictly voluntary. Once land is petitioned into the Subdistrict and the Subdistrict is duly formed by Court order, *the land will remain in the Subdistrict for as long as the Subdistrict is in existence, even in the event the land is sold or transferred after Subdistrict formation.* The Subdistrict will remain in existence, unless dissolved by appropriate legal action, for so long as the Rio Grande Water Conservation District remains in existence. The conditions described above will run with the ownership of the property described in this Petition.

The legal description of the property that is the subject of this petition is described below. Wells within the proposed Subdistrict that are located on or having legal authority to apply groundwater to this property are listed in Table A.

Farm Plan # 300680

Petition No 572331100902

By (our/my) signature hereon, we attest to (our/my) ownership of the wells and described land (or to our/my legal authority to represent an entity that has ownership of the described land), (I/we) indicate our understanding of the foregoing intentions and purposes of the Subdistrict, and respectfully request that the same be formed pursuant to applicable statutes by the District Court. The Subdistrict's water management plan will be monitored and updated to respond to changes in climatic or hydrologic conditions or new information from *bona fide* studies or models.

Name(s):	Signature	Date
<u>SANFORD CEMETERY DISTRICT</u>	<u>Lorraine Lamen</u>	<u>4-27-14</u>
	<u>Charla Coley</u>	<u>4-27-16</u>
	<u>Shelley Russell</u>	<u>4-27-16</u>

Address ⁵⁴ PO BOX 185 SANFORD, CO 811510185

Parcel 572331100902: E 12 A NE1/4 NE1/4 31-35-10 as referenced on Book 54 Page 1 and/or Reception # 169331 (Conejos County) 12 total acres

Table A

WDID	Structure Name	Permit	Percent Responsibility	List Any Additional Well Owners
2105896	PERMIT 17117-F-	17117-F	100	

As the circulator of this petition, I attest that each of the signatories hereon was provided with a copy of the Subdistrict conceptual Plan of Water Management and a copy of the Subdistrict Petition for Establishment describing in greater detail the background and basis for the formation of the Subdistrict and that the signatories on this petition were subscribed before me voluntarily and with knowledge of the purposes for the formation of the Subdistrict

Printed Name of Circulator	Signature	Date
----------------------------	-----------	------

*The legally authorized representatives must execute petitions on behalf of Corporations, Limited Partnerships, LLC's, LLP's, etc. A person signing the petition on behalf of any Corporation, Limited Partnership, LLC, LLP, etc. must present an affidavit attesting to the approval of the petition by the entity's Board of Directors, President, CEO, or other authorized officer(s).

**This petition must be executed by all record owners of the described property. Petitions will be compared against the records on file with Conejos County and will be deemed valid only if the signatories exactly match the owners of record, as reflected by county records, and if the signers of the petition agree to be responsible for the above represented percentage of costs, fees and post-plan depletions from the well(s) identified in this petition. Percent responsibility can be amended by owner after Subdistrict formation with Board of Managers approval. If less than all of the record owners sign this petition, or if someone other than the record owner signs this petition, except as set forth above, the petition will be deemed invalid.

printed 4/26/2016

**PETITION
TO FORM SPECIAL IMPROVEMENT DISTRICT NO. 3
OF THE RIO GRANDE WATER CONSERVATION DISTRICT**

We the undersigned by our signatures affixed to this petition do hereby affirm and attest that:

1. (We/I) own an interest in real property that includes a well(s) used in whole or in part for irrigation, commercial or industrial purposes within the Conejos Response Area of the Rio Grande Decision Support System, or (we/I) represent owners of real property that includes a well(s) used in whole or in part for irrigation commercial or industrial purposes within the Conejos Response Area of the Rio Grande Decision Support System and (we/I) have the proper legal authority to sign this Petition on the owner's behalf.
2. (We/I) support the formation of Special Improvement District No. 3 and request that the District Court form the Special Improvement District pursuant to the attached Petition and general description of the *conceptual* Plan of Water Management to govern the Special Improvement District.
3. By (my/our) signature hereon (we/I) request that the Rio Grande Water Conservation District petition the District Court to form Special Improvement District No. 3 and include this property within Special Improvement District No.

Special Improvement District Purpose

The overall purpose of this Subdistrict is to provide a community-oriented water management alternative to individual augmentation plans or state-imposed regulations limiting the use of wells in Water Division No. 3. That is, to provide a mechanism through which a group of well users in the Conejos Response Area can work collaboratively to develop and implement a system of self-regulation using economic-based incentives and other management tools that promote responsible groundwater management and that remedies the injury to senior surface water rights that result from groundwater use from Subdistrict wells. The operation of the Plan will comply with the requirements of SB 04-222, codified at section 37-92-501(4), C.R.S. **The Subdistrict will be financed by service and user fees, and special assessments on property within the Subdistrict, and the lands petitioned herein will be benefited by the replacement of injurious depletions to senior water rights, as allowed by statute.** We understand that these service and user fees and special assessments on taxable property within the Subdistrict will be required in order to generate sufficient funds to meet the goals and objectives of the Subdistrict. These methods of financing are authorized by the signatures on this petition without further election, pending approval of the Subdistrict Board of Managers.

As a condition of participation, the Subdistrict will require acceptance of these and other nonmonetary limitations, including limitations on the diversion and use of groundwater, which may be imposed if the Board of Managers determines such limitations necessary to achieve one or more of the Plan objectives. By signing this petition the undersigned agree to accept these limitations if imposed.

In the event the Subdistrict is unable to achieve one or more of its objectives or comply with other court-imposed or state-imposed requirements, all Landowners may have limitations imposed on the use of their Subdistrict Wells for the diversion of groundwater, including complete curtailment of groundwater withdrawals, through administrative rules and regulations by the State of Colorado.

Participation in the Subdistrict is strictly voluntary. Once land is petitioned into the Subdistrict and the Subdistrict is duly formed by Court order, ***the land will remain in the Subdistrict for as long as the Subdistrict is in existence***, even in the event the land is sold or transferred after Subdistrict formation. The Subdistrict will remain in existence, unless dissolved by appropriate legal action, for so long as the Rio Grande Water Conservation District remains in existence. The conditions described above will run with the ownership of the property described in this Petition.

The legal description of the property that is the subject of this petition is described below. Wells within the proposed Subdistrict that are located on or having legal authority to apply groundwater to this property are listed in Table A.

Farm Plan # 300720

Petition No 572331200130

By (our/my) signature hereon, we attest to (our/my) ownership of the wells and described land (or to our/my legal authority to represent an entity that has ownership of the described land), (I/we) indicate our understanding of the foregoing intentions and purposes of the Subdistrict, and respectfully request that the same be formed pursuant to applicable statutes by the District Court. The Subdistrict's water management plan will be monitored and updated to respond to changes in climatic or hydrologic conditions or new information from *bona fide* studies or models.

Name(s):	_____	Signature	_____	Date	_____
	<u>CROWTHER WARREN D</u>		<u>Warren D. Crowther</u>		<u>4-25-16</u>
	<u>CROWTHER KATHY (UND 1/2 JT)</u>		<u>Kathy Crowther</u>		<u>4-25-16</u>
	<u>CROWTHER KARL G AKA CARL ET AL</u>		<u>Carl Crowther</u>		<u>4-25-16</u>

Address PO BOX 69; SANFORD, CO 811510069

Parcel 572331200130: ET AL -AKA CROWTHER CARL G (UND 1/2 INT) E1/2 NW1/4 31-35-10 TNA 80 B258 P422 B346 P781 R#2598- as referenced on Book _____, Page _____ and/or Reception # 8000775. (Conejos County) 80 total acres

Table A

WDD	Structure Name	Permit	Percent Responsibility	List Any Additional Well Owners
2205147	W0717 WELL NO 01	11154-R	50	

As the circulator of this petition, I attest that each of the signatories hereon was provided with a copy of the Subdistrict conceptual Plan of Water Management and a copy of the Subdistrict Petition for Establishment describing in greater detail the background and basis for the formation of the Subdistrict and that the signatories on this petition were subscribed before me voluntarily and with knowledge of the purposes for the formation of the Subdistrict

Printed Name of Circulator _____

Signature _____

Date _____

*The legally authorized representatives must execute petitions on behalf of Corporations, Limited Partnerships, LLC's, LLP's, etc. A person signing the petition on behalf of any Corporation, Limited Partnership, LLC, LLP, etc. must present an affidavit attesting to the approval of the petition by the entity's Board of Directors, President, CEO, or other authorized officer(s).

**This petition must be executed by all record owners of the described property. Petitions will be compared against the records on file with Conejos County and will be deemed valid only if the signatories exactly match the owners of record, as reflected by county records, and if the signers of the petition agree to be responsible for the above represented percentage of costs, fees and post-plan depletions from the well(s) identified in this petition. Percent responsibility can be amended by owner after Subdistrict formation with Board of Managers approval. If less than all of the record owners sign this petition, or if someone other than the record owner signs this petition, except as set forth above, the petition will be deemed invalid.

printed 4/22/2016

PETITION
TO FORM SPECIAL IMPROVEMENT DISTRICT NO. 3
OF THE RIO GRANDE WATER CONSERVATION DISTRICT

We the undersigned by our signatures affixed to this petition do hereby affirm and attest that:

1. (We/I) own an interest in real property that includes a well(s) used in whole or in part for irrigation, commercial or industrial purposes within the Conejos Response Area of the Rio Grande Decision Support System, or (we/I) represent owners of real property that includes a well(s) used in whole or in part for irrigation commercial or industrial purposes within the Conejos Response Area of the Rio Grande Decision Support System and (we/I) have the proper legal authority to sign this Petition on the owner's behalf.
2. (We/I) support the formation of Special Improvement District No. 3 and request that the District Court form the Special Improvement District pursuant to the attached Petition and general description of the *conceptual* Plan of Water Management to govern the Special Improvement District.
3. By (my/our) signature hereon (we/I) request that the Rio Grande Water Conservation District petition the District Court to form Special Improvement District No. 3 and include this property within Special Improvement District No.

Special Improvement District Purpose

The overall purpose of this Subdistrict is to provide a community-oriented water management alternative to individual augmentation plans or state-imposed regulations limiting the use of wells in Water Division No. 3. That is, to provide a mechanism through which a group of well users in the Conejos Response Area can work collaboratively to develop and implement a system of self-regulation using economic-based incentives and other management tools that promote responsible groundwater management and that remedies the injury to senior surface water rights that result from groundwater use from Subdistrict wells. The operation of the Plan will comply with the requirements of SB 04-222, codified at section 37-92-501(4), C.R.S. **The Subdistrict will be financed by service and user fees, and special assessments on property within the Subdistrict, and the lands petitioned herein will be benefited by the replacement of injurious depletions to senior water rights, as allowed by statute.** We understand that these service and user fees and special assessments on taxable property within the Subdistrict will be required in order to generate sufficient funds to meet the goals and objectives of the Subdistrict. These methods of financing are authorized by the signatures on this petition without further election, pending approval of the Subdistrict Board of Managers.

As a condition of participation, the Subdistrict will require acceptance of these and other nonmonetary limitations, including limitations on the diversion and use of groundwater, which may be imposed if the Board of Managers determines such limitations necessary to achieve one or more of the Plan objectives. By signing this petition the undersigned agree to accept these limitations if imposed.

In the event the Subdistrict is unable to achieve one or more of its objectives or comply with other court-imposed or state-imposed requirements, all Landowners may have limitations imposed on the use of their Subdistrict Wells for the diversion of groundwater, including complete curtailment of groundwater withdrawals, through administrative rules and regulations by the State of Colorado.


Participation in the Subdistrict is strictly voluntary. Once land is petitioned into the Subdistrict and the Subdistrict is duly formed by Court order, ***the land will remain in the Subdistrict for as long as the Subdistrict is in existence***, even in the event the land is sold or transferred after Subdistrict formation. The Subdistrict will remain in existence, unless dissolved by appropriate legal action, for so long as the Rio Grande Water Conservation District remains in existence. The conditions described above will run with the ownership of the property described in this Petition.

The legal description of the property that is the subject of this petition is described below. Wells within the proposed Subdistrict that are located on or having legal authority to apply groundwater to this property are listed in Table A.

Farm Plan # 300490

Petition No 586503200101

By (our/my) signature hereon, we attest to (our/my) ownership of the wells and described land (or to our/my legal authority to represent an entity that has ownership of the described land), (I/we) indicate our understanding of the foregoing intentions and purposes of the Subdistrict, and respectfully request that the same be formed pursuant to applicable statutes by the District Court. The Subdistrict's water management plan will be monitored and updated to respond to changes in climatic or hydrologic conditions or new information from *bona fide* studies or models.

Name(s): _____ Date _____
V HEART RANCH LLC A COLORADO Signature  07 / 12 / 2016
LIMITED LIABILITY COMPANY Signature _____
 Signature _____

Address 2120 S BIRCH ST FL 3; DENVER, CO 80222-5025

Parcel 586503200101: N1/2 4-34-10 TNA 320 N1/2 NW1/4, SW1/4 NW1/4 3-34-10 TNA 120 B292 P185-191 R#2501-57, 227-8 R#5002068- as referenced on Book _____, Page _____ and/or Reception # 1600D139 . (Conejos County) 440 total acres

Table A

WDID	Structure Name	Permit	Percent Responsibility	List Any Additional Well Owners
2205056	W0133 WELL NO 01	7356-R	100	_____
2205057	W0133 WELL NO 02	7355-RR	100	_____
2205058	W0133 WELL NO 03	12748-F	100	_____
2205060	W0133 WELL NO 05	12749-F	100	_____

As the circulator of this petition, I attest that each of the signatories hereon was provided with a copy of the Subdistrict conceptual Plan of Water Management and a copy of the Subdistrict Petition for Establishment describing in greater detail the background and basis for the formation of the Subdistrict and that the signatories on this petition were subscribed before me voluntarily and with knowledge of the purposes for the formation of the Subdistrict

Printed Name of Circulator _____ Signature _____ Date _____

*The legally authorized representatives must execute petitions on behalf of Corporations, Limited Partnerships, LLC's, LLP's, etc. A person signing the petition on behalf of any Corporation, Limited Partnership, LLC, LLP, etc. must present an affidavit attesting to the approval of the petition by the entity's Board of Directors, President, CEO, or other authorized officer(s).

**This petition must be executed by all record owners of the described property. Petitions will be compared against the records on file with Conejos County and will be deemed valid only if the signatories exactly match the owners of record, as reflected by county records, and if the signers of the petition agree to be responsible for the above represented percentage of costs, fees and post-plan depletions from the well(s) identified in this petition. Percent responsibility can be amended by owner after Subdistrict formation with Board of Managers approval. If less than all of the record owners sign this petition, or if someone other than the record owner signs this petition, except as set forth above, the petition will be deemed invalid.

printed 7/6/2016

**PETITION
TO FORM SPECIAL IMPROVEMENT DISTRICT NO. 3
OF THE RIO GRANDE WATER CONSERVATION DISTRICT**

We the undersigned by our signatures affixed to this petition do hereby affirm and attest that:

1. (We/I) own an interest in real property that includes a well(s) used in whole or in part for irrigation, commercial or industrial purposes within the Conejos Response Area of the Rio Grande Decision Support System, or (we/I) represent owners of real property that includes a well(s) used in whole or in part for irrigation commercial or industrial purposes within the Conejos Response Area of the Rio Grande Decision Support System and (we/I) have the proper legal authority to sign this Petition on the owner's behalf.
2. (We/I) support the formation of Special Improvement District No. 3 and request that the District Court form the Special Improvement District pursuant to the attached Petition and general description of the *conceptual* Plan of Water Management to govern the Special Improvement District.
3. By (my/our) signature hereon (we/I) request that the Rio Grande Water Conservation District petition the District Court to form Special Improvement District No. 3 and include this property within Special Improvement District No.

Special Improvement District Purpose

The overall purpose of this Subdistrict is to provide a community-oriented water management alternative to individual augmentation plans or state-imposed regulations limiting the use of wells in Water Division No. 3. That is, to provide a mechanism through which a group of well users in the Conejos Response Area can work collaboratively to develop and implement a system of self-regulation using economic-based incentives and other management tools that promote responsible groundwater management and that remedies the injury to senior surface water rights that result from groundwater use from Subdistrict wells. The operation of the Plan will comply with the requirements of SB 04-222, codified at section 37-92-501(4), C.R.S. *The Subdistrict will be financed by service and user fees, and special assessments on property within the Subdistrict, and the lands petitioned herein will be benefited by the replacement of injurious depletions to senior water rights, as allowed by statute.* We understand that these service and user fees and special assessments on taxable property within the Subdistrict will be required in order to generate sufficient funds to meet the goals and objectives of the Subdistrict. These methods of financing are authorized by the signatures on this petition without further election, pending approval of the Subdistrict Board of Managers.

As a condition of participation, the Subdistrict will require acceptance of these and other nonmonetary limitations, including limitations on the diversion and use of groundwater, which may be imposed if the Board of Managers determines such limitations necessary to achieve one or more of the Plan objectives. By signing this petition the undersigned agree to accept these limitations if imposed.

In the event the Subdistrict is unable to achieve one or more of its objectives or comply with other court-imposed or state-imposed requirements, all Landowners may have limitations imposed on the use of their Subdistrict Wells for the diversion of groundwater, including complete curtailment of groundwater withdrawals, through administrative rules and regulations by the State of Colorado.

Participation in the Subdistrict is strictly voluntary. Once land is petitioned into the Subdistrict and the Subdistrict is duly formed by Court order, *the land will remain in the Subdistrict for as long as the Subdistrict is in existence*, even in the event the land is sold or transferred after Subdistrict formation. The Subdistrict will remain in existence, unless dissolved by appropriate legal action, for so long as the Rio Grande Water Conservation District remains in existence. The conditions described above will run with the ownership of the property described in this Petition.

The legal description of the property that is the subject of this petition is described below. Wells within the proposed Subdistrict that are located on or having legal authority to apply groundwater to this property are listed in Table A.

Farm Plan # 300540

Petition No 586504300002

By (our/my) signature hereon, we attest to (our/my) ownership of the wells and described land (or to our/my legal authority to represent an entity that has ownership of the described land), (I/we) indicate our understanding of the foregoing intentions and purposes of the Subdistrict, and respectfully request that the same be formed pursuant to applicable statutes by the District Court. The Subdistrict's water management plan will be monitored and updated to respond to changes in climatic or hydrologic conditions or new information from *bona fide* studies or models.

Name(s): _____ Date _____
 CUSICK VALARIE A (UND 50% INT) Signature Valarie A. Cusick 4-30-2016
 STEWART LINDA S (UND 50% INT) Signature Linda S Stewart 4-30-16
 Signature _____

Address 265 OAK COMMON AVE; ST AUGUSTINE, FL 320956803

Parcel 586504300002; SE 1/4 & E 1/2 SW 1/4 4-34-10 TNA 240 B353 P176-8 R#4002261 R#5000144 R12000454 as referenced on Book _____ Page _____ and/or Reception # 12000454. (Conejos County) 240 total acres

Table A

WDID	Structure Name	Permit	Percent Responsibility	List Any Additional Well Owners
2205002	W1769 WELL NO 01	8667-R	100	

As the circulator of this petition, I attest that each of the signatories hereon was provided with a copy of the Subdistrict conceptual Plan of Water Management and a copy of the Subdistrict Petition for Establishment describing in greater detail the background and basis for the formation of the Subdistrict and that the signatories on this petition were subscribed before me voluntarily and with knowledge of the purposes for the formation of the Subdistrict

Printed Name of Circulator _____ Signature _____ Date _____

*The legally authorized representatives must execute petitions on behalf of Corporations, Limited Partnerships, LLC's, LLP's, etc. A person signing the petition on behalf of any Corporation, Limited Partnership, LLC, LLP, etc. must present an affidavit attesting to the approval of the petition by the entity's Board of Directors, President, CEO, or other authorized officer(s).

**This petition must be executed by all record owners of the described property. Petitions will be compared against the records on file with Conejos County and will be deemed valid only if the signatories exactly match the owners of record, as reflected by county records, and if the signers of the petition agree to be responsible for the above represented percentage of costs, fees and post-plan depletions from the well(s) identified in this petition. Percent responsibility can be amended by owner after Subdistrict formation with Board of Managers approval. If less than all of the record owners sign this petition, or if someone other than the record owner signs this petition, except as set forth above, the petition will be deemed invalid.

printed 4/8/2016

**PETITION
TO FORM SPECIAL IMPROVEMENT DISTRICT NO. 3
OF THE RIO GRANDE WATER CONSERVATION DISTRICT**

We the undersigned by our signatures affixed to this petition do hereby affirm and attest that:

1. (We/I) own an interest in real property that includes a well(s) used in whole or in part for irrigation, commercial or industrial purposes within the Conejos Response Area of the Rio Grande Decision Support System, or (we/I) represent owners of real property that includes a well(s) used in whole or in part for irrigation commercial or industrial purposes within the Conejos Response Area of the Rio Grande Decision Support System and (we/I) have the proper legal authority to sign this Petition on the owner's behalf.
 2. (We/I) support the formation of Special Improvement District No. 3 and request that the District Court form the Special Improvement District pursuant to the attached Petition and general description of the *conceptual* Plan of Water Management to govern the Special Improvement District.
 3. By (my/our) signature hereon (we/I) request that the Rio Grande Water Conservation District petition the District Court to form Special Improvement District No. 3 and include this property within Special Improvement District No.
-

Special Improvement District Purpose

The overall purpose of this Subdistrict is to provide a community-oriented water management alternative to individual augmentation plans or state-imposed regulations limiting the use of wells in Water Division No. 3. That is, to provide a mechanism through which a group of well users in the Conejos Response Area can work collaboratively to develop and implement a system of self-regulation using economic-based incentives and other management tools that promote responsible groundwater management and that remedies the injury to senior surface water rights that result from groundwater use from Subdistrict wells. The operation of the Plan will comply with the requirements of SB 04-222, codified at section 37-92-501(4), C.R.S. **The Subdistrict will be financed by service and user fees, and special assessments on property within the Subdistrict, and the lands petitioned herein will be benefited by the replacement of injurious depletions to senior water rights, as allowed by statute.** We understand that these service and user fees and special assessments on taxable property within the Subdistrict will be required in order to generate sufficient funds to meet the goals and objectives of the Subdistrict. These methods of financing are authorized by the signatures on this petition without further election, pending approval of the Subdistrict Board of Managers.

As a condition of participation, the Subdistrict will require acceptance of these and other nonmonetary limitations, including limitations on the diversion and use of groundwater, which may be imposed if the Board of Managers determines such limitations necessary to achieve one or more of the Plan objectives. By signing this petition the undersigned agree to accept these limitations if imposed.

In the event the Subdistrict is unable to achieve one or more of its objectives or comply with other court-imposed or state-imposed requirements, all Landowners may have limitations imposed on the use of their Subdistrict Wells for the diversion of groundwater, including complete curtailment of groundwater withdrawals, through administrative rules and regulations by the State of Colorado.

Participation in the Subdistrict is strictly voluntary. Once land is petitioned into the Subdistrict and the Subdistrict is duly formed by Court order, ***the land will remain in the Subdistrict for as long as the Subdistrict is in existence***, even in the event the land is sold or transferred after Subdistrict formation. The Subdistrict will remain in existence, unless dissolved by appropriate legal action, for so long as the Rio Grande Water Conservation District remains in existence. The conditions described above will run with the ownership of the property described in this Petition.

The legal description of the property that is the subject of this petition is described below. Wells within the proposed Subdistrict that are located on or having legal authority to apply groundwater to this property are listed in Table A.

Farm Plan # 300920

Petition No 586505100004

By (our/my) signature hereon, we attest to (our/my) ownership of the wells and described land (or to our/my legal authority to represent an entity that has ownership of the described land), (I/we) indicate our understanding of the foregoing intentions and purposes of the Subdistrict, and respectfully request that the same be formed pursuant to applicable statutes by the District Court. The Subdistrict's water management plan will be monitored and updated to respond to changes in climatic or hydrologic conditions or new information from *bona fide* studies or models.

Name(s): _____ Date _____
SOWARDS JENNA Signature Jenna Sowards 7/11/16
 Signature _____
 Signature _____

Address PO BOX 392; MANASSA, CO 811410392

Parcel 586505100004: NE1/4 5-34-10 TNA 160 B251 P196 R#2597-1159 R6000156-7 R11000102 R14000379 & 811 as referenced on Book _____, Page _____ and/or Reception # 15001588 (Conejos County) 160 total acres

Table A

WDID	Structure Name	Permit	Percent Responsibility	List Any Additional Well Owners
2205076	W0335 WELL NO 01	11721-R	100	

As the circulator of this petition, I attest that each of the signatories hereon was provided with a copy of the Subdistrict conceptual Plan of Water Management and a copy of the Subdistrict Petition for Establishment describing in greater detail the background and basis for the formation of the Subdistrict and that the signatories on this petition were subscribed before me voluntarily and with knowledge of the purposes for the formation of the Subdistrict

 Printed Name of Circulator Signature Date

*The legally authorized representatives must execute petitions on behalf of Corporations, Limited Partnerships, LLC's, LLP's, etc. A person signing the petition on behalf of any Corporation, Limited Partnership, LLC, LLP, etc. must present an affidavit attesting to the approval of the petition by the entity's Board of Directors, President, CEO, or other authorized officer(s).

**This petition must be executed by all record owners of the described property. Petitions will be compared against the records on file with Conejos County and will be deemed valid only if the signatories exactly match the owners of record, as reflected by county records, and if the signers of the petition agree to be responsible for the above represented percentage of costs, fees and post-plan depletions from the well(s) identified in this petition. Percent responsibility can be amended by owner after Subdistrict formation with Board of Managers approval. If less than all of the record owners sign this petition, or if someone other than the record owner signs this petition, except as set forth above, the petition will be deemed invalid.

printed 7/5/2016

**PETITION
TO FORM SPECIAL IMPROVEMENT DISTRICT NO. 3
OF THE RIO GRANDE WATER CONSERVATION DISTRICT**

We the undersigned by our signatures affixed to this petition do hereby affirm and attest that:

1. (We/I) own an interest in real property that includes a well(s) used in whole or in part for irrigation, commercial or industrial purposes within the Conejos Response Area of the Rio Grande Decision Support System, or (we/I) represent owners of real property that includes a well(s) used in whole or in part for irrigation commercial or industrial purposes within the Conejos Response Area of the Rio Grande Decision Support System and (we/I) have the proper legal authority to sign this Petition on the owner's behalf.
2. (We/I) support the formation of Special Improvement District No. 3 and request that the District Court form the Special Improvement District pursuant to the attached Petition and general description of the *conceptual* Plan of Water Management to govern the Special Improvement District.
3. By (my/our) signature hereon (we/I) request that the Rio Grande Water Conservation District petition the District Court to form Special Improvement District No. 3 and include this property within Special Improvement District No.

Special Improvement District Purpose

The overall purpose of this Subdistrict is to provide a community-oriented water management alternative to individual augmentation plans or state-imposed regulations limiting the use of wells in Water Division No. 3. That is, to provide a mechanism through which a group of well users in the Conejos Response Area can work collaboratively to develop and implement a system of self-regulation using economic-based incentives and other management tools that promote responsible groundwater management and that remedies the injury to senior surface water rights that result from groundwater use from Subdistrict wells. The operation of the Plan will comply with the requirements of SB 04-222, codified at section 37-92-501(4), C.R.S. *The Subdistrict will be financed by service and user fees, and special assessments on property within the Subdistrict, and the lands petitioned herein will be benefited by the replacement of injurious depletions to senior water rights, as allowed by statute.* We understand that these service and user fees and special assessments on taxable property within the Subdistrict will be required in order to generate sufficient funds to meet the goals and objectives of the Subdistrict. These methods of financing are authorized by the signatures on this petition without further election, pending approval of the Subdistrict Board of Managers.

As a condition of participation, the Subdistrict will require acceptance of these and other nonmonetary limitations, including limitations on the diversion and use of groundwater, which may be imposed if the Board of Managers determines such limitations necessary to achieve one or more of the Plan objectives. By signing this petition the undersigned agree to accept these limitations if imposed.

In the event the Subdistrict is unable to achieve one or more of its objectives or comply with other court-imposed or state-imposed requirements, all Landowners may have limitations imposed on the use of their Subdistrict Wells for the diversion of groundwater, including complete curtailment of groundwater withdrawals, through administrative rules and regulations by the State of Colorado.

Participation in the Subdistrict is strictly voluntary. Once land is petitioned into the Subdistrict and the Subdistrict is duly formed by Court order, *the land will remain in the Subdistrict for as long as the Subdistrict is in existence*, even in the event the land is sold or transferred after Subdistrict formation. The Subdistrict will remain in existence, unless dissolved by appropriate legal action, for so long as the Rio Grande Water Conservation District remains in existence. The conditions described above will run with the ownership of the property described in this Petition.


The legal description of the property that is the subject of this petition is described below. Wells within the proposed Subdistrict that are located on or having legal authority to apply groundwater to this property are listed in Table A.

Farm Plan # 300270

Petition No 586506300020

By (our/my) signature hereon, we attest to (our/my) ownership of the wells and described land (or to our/my legal authority to represent an entity that has ownership of the described land), (I/we) indicate our understanding of the foregoing intentions and purposes of the Subdistrict, and respectfully request that the same be formed pursuant to applicable statutes by the District Court. The Subdistrict's water management plan will be monitored and updated to respond to changes in climatic or hydrologic conditions or new information from *bona fide* studies or models.

Name(s): _____ Date _____

THOMAS BRANDON Signature  Date 5/13/16

THOMAS JAMIE Signature Jamie Thomas Date 5/13/16

Signature _____

Address 15020 COUNTY ROAD 17; LA JARA, CO 811409606

Parcel 586506300020: SW1/4 6-34-10 TNA 160 (LESS EASEMENT STRIP 18 FT WIDE B271 P216) R#4000289 as referenced on Book _____ Page _____ and/or Reception #400289 (Conejos County) 160 total acres

Table A

WDID	Structure Name	Permit	Percent Responsibility	List Any Additional Well Owners
2205050	W0071 WELL NO 01	15283-R	0	

As the circulator of this petition, I attest that each of the signatories hereon was provided with a copy of the Subdistrict conceptual Plan of Water Management and a copy of the Subdistrict Petition for Establishment describing in greater detail the background and basis for the formation of the Subdistrict and that the signatories on this petition were subscribed before me voluntarily and with knowledge of the purposes for the formation of the Subdistrict

Printed Name of Circulator _____ Signature _____ Date _____

*The legally authorized representatives must execute petitions on behalf of Corporations, Limited Partnerships, LLC's, LLP's, etc. A person signing the petition on behalf of any Corporation, Limited Partnership, LLC, LLP, etc. must present an affidavit attesting to the approval of the petition by the entity's Board of Directors, President, CEO, or other authorized officer(s).

**This petition must be executed by all record owners of the described property. Petitions will be compared against the records on file with Conejos County and will be deemed valid only if the signatories exactly match the owners of record, as reflected by county records, and if the signers of the petition agree to be responsible for the above represented percentage of costs, fees and post-plan depletions from the well(s) identified in this petition. Percent responsibility can be amended by owner after Subdistrict formation with Board of Managers approval. If less than all of the record owners sign this petition, or if someone other than the record owner signs this petition, except as set forth above, the petition will be deemed invalid.

printed 5/6/2016

**PETITION
TO FORM SPECIAL IMPROVEMENT DISTRICT NO. 3
OF THE RIO GRANDE WATER CONSERVATION DISTRICT**

We the undersigned by our signatures affixed to this petition do hereby affirm and attest that:

1. (We/I) own an interest in real property that includes a well(s) used in whole or in part for irrigation, commercial or industrial purposes within the Conejos Response Area of the Rio Grande Decision Support System, or (we/I) represent owners of real property that includes a well(s) used in whole or in part for irrigation commercial or industrial purposes within the Conejos Response Area of the Rio Grande Decision Support System and (we/I) have the proper legal authority to sign this Petition on the owner's behalf.
2. (We/I) support the formation of Special Improvement District No. 3 and request that the District Court form the Special Improvement District pursuant to the attached Petition and general description of the *conceptual* Plan of Water Management to govern the Special Improvement District.
3. By (my/our) signature hereon (we/I) request that the Rio Grande Water Conservation District petition the District Court to form Special Improvement District No. 3 and include this property within Special Improvement District No.

Special Improvement District Purpose

The overall purpose of this Subdistrict is to provide a community-oriented water management alternative to individual augmentation plans or state-imposed regulations limiting the use of wells in Water Division No. 3. That is, to provide a mechanism through which a group of well users in the Conejos Response Area can work collaboratively to develop and implement a system of self-regulation using economic-based incentives and other management tools that promote responsible groundwater management and that remedies the injury to senior surface water rights that result from groundwater use from Subdistrict wells. The operation of the Plan will comply with the requirements of SB 04-222, codified at section 37-92-501(4), C.R.S. *The Subdistrict will be financed by service and user fees, and special assessments on property within the Subdistrict, and the lands petitioned herein will be benefited by the replacement of injurious depletions to senior water rights, as allowed by statute.* We understand that these service and user fees and special assessments on taxable property within the Subdistrict will be required in order to generate sufficient funds to meet the goals and objectives of the Subdistrict. These methods of financing are authorized by the signatures on this petition without further election, pending approval of the Subdistrict Board of Managers.

As a condition of participation, the Subdistrict will require acceptance of these and other nonmonetary limitations, including limitations on the diversion and use of groundwater, which may be imposed if the Board of Managers determines such limitations necessary to achieve one or more of the Plan objectives. By signing this petition the undersigned agree to accept these limitations if imposed.

In the event the Subdistrict is unable to achieve one or more of its objectives or comply with other court-imposed or state-imposed requirements, all Landowners may have limitations imposed on the use of their Subdistrict Wells for the diversion of groundwater, including complete curtailment of groundwater withdrawals, through administrative rules and regulations by the State of Colorado.

Participation in the Subdistrict is strictly voluntary. Once land is petitioned into the Subdistrict and the Subdistrict is duly formed by Court order, *the land will remain in the Subdistrict for as long as the Subdistrict is in existence*, even in the event the land is sold or transferred after Subdistrict formation. The Subdistrict will remain in existence, unless dissolved by appropriate legal action, for so long as the Rio Grande Water Conservation District remains in existence. The conditions described above will run with the ownership of the property described in this Petition.


The legal description of the property that is the subject of this petition is described below. Wells within the proposed Subdistrict that are located on or having legal authority to apply groundwater to this property are listed in Table A.

Farm Plan # 300270

Petition No 586506400120

By (our/my) signature hereon, we attest to (our/my) ownership of the wells and described land (or to our/my legal authority to represent an entity that has ownership of the described land), (I/we) indicate our understanding of the foregoing intentions and purposes of the Subdistrict, and respectfully request that the same be formed pursuant to applicable statutes by the District Court. The Subdistrict's water management plan will be monitored and updated to respond to changes in climatic or hydrologic conditions or new information from *bona fide* studies or models.

Name(s): _____ Date _____

THOMAS BRANDON Signature  Date 5/18/16

THOMAS JAMIE Signature Jamie Thomas Date 5/17/16

Signature _____

Address 15020 COUNTY ROAD 17; LA JARA, CO 811409606

Parcel 586506400120: NW1/4 SE1/4 6-34-10 TNA 40 R#4000289 as referenced on Book _____, Page _____ and/or Reception # 40C 289. (Conejos County) 40 total acres

Table A

WDID	Structure Name	Permit	Percent Responsibility	List Any Additional Well Owners
2205050	W0071 WELL NO 01	15283-R	0	

As the circulator of this petition, I attest that each of the signatories hereon was provided with a copy of the Subdistrict conceptual Plan of Water Management and a copy of the Subdistrict Petition for Establishment describing in greater detail the background and basis for the formation of the Subdistrict and that the signatories on this petition were subscribed before me voluntarily and with knowledge of the purposes for the formation of the Subdistrict

Printed Name of Circulator _____ Signature _____ Date _____

*The legally authorized representatives must execute petitions on behalf of Corporations, Limited Partnerships, LLC's, LLP's, etc. A person signing the petition on behalf of any Corporation, Limited Partnership, LLC, LLP, etc. must present an affidavit attesting to the approval of the petition by the entity's Board of Directors, President, CEO, or other authorized officer(s).

**This petition must be executed by all record owners of the described property. Petitions will be compared against the records on file with Conejos County and will be deemed valid only if the signatories exactly match the owners of record, as reflected by county records, and if the signers of the petition agree to be responsible for the above represented percentage of costs, fees and post-plan depletions from the well(s) identified in this petition. Percent responsibility can be amended by owner after Subdistrict formation with Board of Managers approval. If less than all of the record owners sign this petition, or if someone other than the record owner signs this petition, except as set forth above, the petition will be deemed invalid.

printed 5/6/2016

PETITION
TO FORM SPECIAL IMPROVEMENT DISTRICT NO. 3
OF THE RIO GRANDE WATER CONSERVATION DISTRICT

We the undersigned by our signatures affixed to this petition do hereby affirm and attest that:

1. (We/I) own an interest in real property that includes a well(s) used in whole or in part for irrigation, commercial or industrial purposes within the Conejos Response Area of the Rio Grande Decision Support System, or (we/I) represent owners of real property that includes a well(s) used in whole or in part for irrigation commercial or industrial purposes within the Conejos Response Area of the Rio Grande Decision Support System and (we/I) have the proper legal authority to sign this Petition on the owner's behalf.
2. (We/I) support the formation of Special Improvement District No. 3 and request that the District Court form the Special Improvement District pursuant to the attached Petition and general description of the *conceptual* Plan of Water Management to govern the Special Improvement District.
3. By (my/our) signature hereon (we/I) request that the Rio Grande Water Conservation District petition the District Court to form Special Improvement District No. 3 and include this property within Special Improvement District No.

Special Improvement District Purpose

The overall purpose of this Subdistrict is to provide a community-oriented water management alternative to individual augmentation plans or state-imposed regulations limiting the use of wells in Water Division No. 3. That is, to provide a mechanism through which a group of well users in the Conejos Response Area can work collaboratively to develop and implement a system of self-regulation using economic-based incentives and other management tools that promote responsible groundwater management and that remedies the injury to senior surface water rights that result from groundwater use from Subdistrict wells. The operation of the Plan will comply with the requirements of SB 04-222, codified at section 37-92-501(4), C.R.S. **The Subdistrict will be financed by service and user fees, and special assessments on property within the Subdistrict, and the lands petitioned herein will be benefited by the replacement of injurious depletions to senior water rights, as allowed by statute.** We understand that these service and user fees and special assessments on taxable property within the Subdistrict will be required in order to generate sufficient funds to meet the goals and objectives of the Subdistrict. These methods of financing are authorized by the signatures on this petition without further election, pending approval of the Subdistrict Board of Managers.

As a condition of participation, the Subdistrict will require acceptance of these and other nonmonetary limitations, including limitations on the diversion and use of groundwater, which may be imposed if the Board of Managers determines such limitations necessary to achieve one or more of the Plan objectives. By signing this petition the undersigned agree to accept these limitations if imposed.

In the event the Subdistrict is unable to achieve one or more of its objectives or comply with other court-imposed or state-imposed requirements, all Landowners may have limitations imposed on the use of their Subdistrict Wells for the diversion of groundwater, including complete curtailment of groundwater withdrawals, through administrative rules and regulations by the State of Colorado.

Participation in the Subdistrict is strictly voluntary. Once land is petitioned into the Subdistrict and the Subdistrict is duly formed by Court order, ***the land will remain in the Subdistrict for as long as the Subdistrict is in existence***, even in the event the land is sold or transferred after Subdistrict formation. The Subdistrict will remain in existence, unless dissolved by appropriate legal action, for so long as the Rio Grande Water Conservation District remains in existence. The conditions described above will run with the ownership of the property described in this Petition.

The legal description of the property that is the subject of this petition is described below. Wells within the proposed Subdistrict that are located on or having legal authority to apply groundwater to this property are listed in Table A.

Farm Plan # 300400

Petition No 586508100034

By (our/my) signature hereon, we attest to (our/my) ownership of the wells and described land (or to our/my legal authority to represent an entity that has ownership of the described land), (I/we) indicate our understanding of the foregoing intentions and purposes of the Subdistrict, and respectfully request that the same be formed pursuant to applicable statutes by the District Court. The Subdistrict's water management plan will be monitored and updated to respond to changes in climatic or hydrologic conditions or new information from *bona fide* studies or models.

Name(s):	_____	Signature	_____	Date	_____
	<u>MESTAS JOHN IGNACIO & VICTORIA</u>		<u>John Ignacio Mestas</u>		<u>4/21/16</u>
	<u>ANN (1/2 INT); MESTAS JOHN</u>		<u>Victoria Ann Mestas</u>		<u>4/21/16</u>
	<u>IGNACIO AS TRUSTEE FOR THE ET AL</u>		_____		_____

Address 19564 COUNTY RD S; SANFORD, CO 811519529

Parcel 586508100034: ET AL - NAOMI M MESTAS TESTAMENTARY TRUST (1/2) NW1/4 8-34-10 TNA 160 NE1/4 8-34-10 TNA 160 (LESS as referenced on Book _____, Page _____ and/or Reception # 3002406 (Conejos County) 319 total acres

Table A

WDID	Structure Name	Permit	Percent Responsibility	List Any Additional Well Owners
2205986	W2333 WELL NO 01	11098-R	100	

As the circulator of this petition, I attest that each of the signatories hereon was provided with a copy of the Subdistrict conceptual Plan of Water Management and a copy of the Subdistrict Petition for Establishment describing in greater detail the background and basis for the formation of the Subdistrict and that the signatories on this petition were subscribed before me voluntarily and with knowledge of the purposes for the formation of the Subdistrict

Printed Name of Circulator	Signature	Date
----------------------------	-----------	------

*The legally authorized representatives must execute petitions on behalf of Corporations, Limited Partnerships, LLC's, LLP's, etc. A person signing the petition on behalf of any Corporation, Limited Partnership, LLC, LLP, etc. must present an affidavit attesting to the approval of the petition by the entity's Board of Directors, President, CEO, or other authorized officer(s).

**This petition must be executed by all record owners of the described property. Petitions will be compared against the records on file with Conejos County and will be deemed valid only if the signatories exactly match the owners of record, as reflected by county records, and if the signers of the petition agree to be responsible for the above represented percentage of costs, fees and post-plan depletions from the well(s) identified in this petition. Percent responsibility can be amended by owner after Subdistrict formation with Board of Managers approval. If less than all of the record owners sign this petition, or if someone other than the record owner signs this petition, except as set forth above, the petition will be deemed invalid.

printed 3/23/2016

**PETITION
TO FORM SPECIAL IMPROVEMENT DISTRICT NO. 3
OF THE RIO GRANDE WATER CONSERVATION DISTRICT**

We the undersigned by our signatures affixed to this petition do hereby affirm and attest that:

1. (We/I) own an interest in real property that includes a well(s) used in whole or in part for irrigation, commercial or industrial purposes within the Conejos Response Area of the Rio Grande Decision Support System, or (we/I) represent owners of real property that includes a well(s) used in whole or in part for irrigation commercial or industrial purposes within the Conejos Response Area of the Rio Grande Decision Support System and (we/I) have the proper legal authority to sign this Petition on the owner's behalf.
2. (We/I) support the formation of Special Improvement District No. 3 and request that the District Court form the Special Improvement District pursuant to the attached Petition and general description of the *conceptual* Plan of Water Management to govern the Special Improvement District.
3. By (my/our) signature hereon (we/I) request that the Rio Grande Water Conservation District petition the District Court to form Special Improvement District No. 3 and include this property within Special Improvement District No.

Special Improvement District Purpose

The overall purpose of this Subdistrict is to provide a community-oriented water management alternative to individual augmentation plans or state-imposed regulations limiting the use of wells in Water Division No. 3. That is, to provide a mechanism through which a group of well users in the Conejos Response Area can work collaboratively to develop and implement a system of self-regulation using economic-based incentives and other management tools that promote responsible groundwater management and that remedies the injury to senior surface water rights that result from groundwater use from Subdistrict wells. The operation of the Plan will comply with the requirements of SB 04-222, codified at section 37-92-501(4), C.R.S. *The Subdistrict will be financed by service and user fees, and special assessments on property within the Subdistrict, and the lands petitioned herein will be benefited by the replacement of injurious depletions to senior water rights, as allowed by statute.* We understand that these service and user fees and special assessments on taxable property within the Subdistrict will be required in order to generate sufficient funds to meet the goals and objectives of the Subdistrict. These methods of financing are authorized by the signatures on this petition without further election, pending approval of the Subdistrict Board of Managers.

As a condition of participation, the Subdistrict will require acceptance of these and other nonmonetary limitations, including limitations on the diversion and use of groundwater, which may be imposed if the Board of Managers determines such limitations necessary to achieve one or more of the Plan objectives. By signing this petition the undersigned agree to accept these limitations if imposed.

In the event the Subdistrict is unable to achieve one or more of its objectives or comply with other court-imposed or state-imposed requirements, all Landowners may have limitations imposed on the use of their Subdistrict Wells for the diversion of groundwater, including complete curtailment of groundwater withdrawals, through administrative rules and regulations by the State of Colorado.

Participation in the Subdistrict is strictly voluntary. Once land is petitioned into the Subdistrict and the Subdistrict is duly formed by Court order, *the land will remain in the Subdistrict for as long as the Subdistrict is in existence*, even in the event the land is sold or transferred after Subdistrict formation. The Subdistrict will remain in existence, unless dissolved by appropriate legal action, for so long as the Rio Grande Water Conservation District remains in existence. The conditions described above will run with the ownership of the property described in this Petition.

The legal description of the property that is the subject of this petition is described below. Wells within the proposed Subdistrict that are located on or having legal authority to apply groundwater to this property are listed in Table A.

Farm Plan # 300670

Petition No 586509100003

By (our/my) signature hereon, we attest to (our/my) ownership of the wells and described land (or to our/my legal authority to represent an entity that has ownership of the described land), (I/we) indicate our understanding of the foregoing intentions and purposes of the Subdistrict, and respectfully request that the same be formed pursuant to applicable statutes by the District Court. The Subdistrict's water management plan will be monitored and updated to respond to changes in climatic or hydrologic conditions or new information from *bona fide* studies or models.

Name(s): _____ Date _____
STAGNER AMANDA Signature Amanda Stagner 7/18/16
 Signature _____
 Signature _____

Address 15004 COUNTY ROAD 20; SANFORD, CO 811519537

Parcel 586509100003: NE1/4 NW1/4 9-34-10 TNA 40 S1/2 NW1/4 9-34-10 TNA 80 N1/2 NE1/4 9-34-10 TNA 80 SW1/4 NE1/4 9-34-10 TNA 40 as referenced on Book _____, Page _____ and/or Reception # 15000272. (Conejos County) 280 total acres

Table A

WDID	Structure Name	Permit	Percent Responsibility	List Any Additional Well Owners
2206077	W2514 WELL NO 01	7294-R	65	

As the circulator of this petition, I attest that each of the signatories hereon was provided with a copy of the Subdistrict conceptual Plan of Water Management and a copy of the Subdistrict Petition for Establishment describing in greater detail the background and basis for the formation of the Subdistrict and that the signatories on this petition were subscribed before me voluntarily and with knowledge of the purposes for the formation of the Subdistrict

Printed Name of Circulator _____ Signature _____ Date _____

*The legally authorized representatives must execute petitions on behalf of Corporations, Limited Partnerships, LLC's, LLP's, etc. A person signing the petition on behalf of any Corporation, Limited Partnership, LLC, LLP, etc. must present an affidavit attesting to the approval of the petition by the entity's Board of Directors, President, CEO, or other authorized officer(s).

**This petition must be executed by all record owners of the described property. Petitions will be compared against the records on file with Conejos County and will be deemed valid only if the signatories exactly match the owners of record, as reflected by county records, and if the signers of the petition agree to be responsible for the above represented percentage of costs, fees and post-plan depletions from the well(s) identified in this petition. Percent responsibility can be amended by owner after Subdistrict formation with Board of Managers approval. If less than all of the record owners sign this petition, or if someone other than the record owner signs this petition, except as set forth above, the petition will be deemed invalid.

printed 4/20/2016

**PETITION
TO FORM SPECIAL IMPROVEMENT DISTRICT NO. 3
OF THE RIO GRANDE WATER CONSERVATION DISTRICT**

We the undersigned by our signatures affixed to this petition do hereby affirm and attest that:

1. (We/I) own an interest in real property that includes a well(s) used in whole or in part for irrigation, commercial or industrial purposes within the Conejos Response Area of the Rio Grande Decision Support System, or (we/I) represent owners of real property that includes a well(s) used in whole or in part for irrigation commercial or industrial purposes within the Conejos Response Area of the Rio Grande Decision Support System and (we/I) have the proper legal authority to sign this Petition on the owner's behalf.
2. (We/I) support the formation of Special Improvement District No. 3 and request that the District Court form the Special Improvement District pursuant to the attached Petition and general description of the *conceptual* Plan of Water Management to govern the Special Improvement District.
3. By (my/our) signature hereon (we/I) request that the Rio Grande Water Conservation District petition the District Court to form Special Improvement District No. 3 and include this property within Special Improvement District No.

Special Improvement District Purpose

The overall purpose of this Subdistrict is to provide a community-oriented water management alternative to individual augmentation plans or state-imposed regulations limiting the use of wells in Water Division No. 3. That is, to provide a mechanism through which a group of well users in the Conejos Response Area can work collaboratively to develop and implement a system of self-regulation using economic-based incentives and other management tools that promote responsible groundwater management and that remedies the injury to senior surface water rights that result from groundwater use from Subdistrict wells. The operation of the Plan will comply with the requirements of SB 04-222, codified at section 37-92-501(4), C.R.S. *The Subdistrict will be financed by service and user fees, and special assessments on property within the Subdistrict, and the lands petitioned herein will be benefited by the replacement of injurious depletions to senior water rights, as allowed by statute.* We understand that these service and user fees and special assessments on taxable property within the Subdistrict will be required in order to generate sufficient funds to meet the goals and objectives of the Subdistrict. These methods of financing are authorized by the signatures on this petition without further election, pending approval of the Subdistrict Board of Managers.

As a condition of participation, the Subdistrict will require acceptance of these and other nonmonetary limitations, including limitations on the diversion and use of groundwater, which may be imposed if the Board of Managers determines such limitations necessary to achieve one or more of the Plan objectives. By signing this petition the undersigned agree to accept these limitations if imposed.

In the event the Subdistrict is unable to achieve one or more of its objectives or comply with other court-imposed or state-imposed requirements, all Landowners may have limitations imposed on the use of their Subdistrict Wells for the diversion of groundwater, including complete curtailment of groundwater withdrawals, through administrative rules and regulations by the State of Colorado.

Participation in the Subdistrict is strictly voluntary. Once land is petitioned into the Subdistrict and the Subdistrict is duly formed by Court order, *the land will remain in the Subdistrict for as long as the Subdistrict is in existence*, even in the event the land is sold or transferred after Subdistrict formation. The Subdistrict will remain in existence, unless dissolved by appropriate legal action, for so long as the Rio Grande Water Conservation District remains in existence. The conditions described above will run with the ownership of the property described in this Petition.

The legal description of the property that is the subject of this petition is described below. Wells within the proposed Subdistrict that are located on or having legal authority to apply groundwater to this property are listed in Table A.

Farm Plan # 300670

Petition No 586509100144

By (our/my) signature hereon, we attest to (our/my) ownership of the wells and described land (or to our/my legal authority to represent an entity that has ownership of the described land), (I/we) indicate our understanding of the foregoing intentions and purposes of the Subdistrict, and respectfully request that the same be formed pursuant to applicable statutes by the District Court. The Subdistrict's water management plan will be monitored and updated to respond to changes in climatic or hydrologic conditions or new information from *bona fide* studies or models.

Name(s): _____

FREEL PENELOPE L

Signature _____



Date _____

4/30/16

Signature _____

Signature _____

Address 12942 W PAINTBRUSH DR; SUN CITY, AZ 853752550

Parcel 586509100144; BENEFICIARY DEED R13000656 NW1/4 SW1/4 4-34-10 TNA 40 SE1/4 NE1/4 9-34-10 TNA 40 N1/2 SW1/4 9-34-10 TNA 80 as referenced on Book _____, Page _____ and/or Reception # 5001376 (Conejos County) 160 total acres

Table A

WDID	Structure Name	Permit	Percent Responsibility	List Any Additional Well Owners
2206077	W2514 WELL NO 01	7294-R	25	

As the circulator of this petition, I attest that each of the signatories hereon was provided with a copy of the Subdistrict conceptual Plan of Water Management and a copy of the Subdistrict Petition for Establishment describing in greater detail the background and basis for the formation of the Subdistrict and that the signatories on this petition were subscribed before me voluntarily and with knowledge of the purposes for the formation of the Subdistrict

Printed Name of Circulator _____

Signature _____

Date _____

*The legally authorized representatives must execute petitions on behalf of Corporations, Limited Partnerships, LLC's, LLP's, etc. A person signing the petition on behalf of any Corporation, Limited Partnership, LLC, LLP, etc. must present an affidavit attesting to the approval of the petition by the entity's Board of Directors, President, CEO, or other authorized officer(s).

**This petition must be executed by all record owners of the described property. Petitions will be compared against the records on file with Conejos County and will be deemed valid only if the signatories exactly match the owners of record, as reflected by county records, and if the signers of the petition agree to be responsible for the above represented percentage of costs, fees and post-plan depletions from the well(s) identified in this petition. Percent responsibility can be amended by owner after Subdistrict formation with Board of Managers approval. If less than all of the record owners sign this petition, or if someone other than the record owner signs this petition, except as set forth above, the petition will be deemed invalid.

printed 4/20/2016

**PETITION
TO FORM SPECIAL IMPROVEMENT DISTRICT NO. 3
OF THE RIO GRANDE WATER CONSERVATION DISTRICT**

We the undersigned by our signatures affixed to this petition do hereby affirm and attest that:

1. (We/I) own an interest in real property that includes a well(s) used in whole or in part for irrigation, commercial or industrial purposes within the Conejos Response Area of the Rio Grande Decision Support System, or (we/I) represent owners of real property that includes a well(s) used in whole or in part for irrigation commercial or industrial purposes within the Conejos Response Area of the Rio Grande Decision Support System and (we/I) have the proper legal authority to sign this Petition on the owner's behalf.
2. (We/I) support the formation of Special Improvement District No. 3 and request that the District Court form the Special Improvement District pursuant to the attached Petition and general description of the *conceptual* Plan of Water Management to govern the Special Improvement District.
3. By (my/our) signature hereon (we/I) request that the Rio Grande Water Conservation District petition the District Court to form Special Improvement District No. 3 and include this property within Special Improvement District No.

Special Improvement District Purpose

The overall purpose of this Subdistrict is to provide a community-oriented water management alternative to individual augmentation plans or state-imposed regulations limiting the use of wells in Water Division No. 3. That is, to provide a mechanism through which a group of well users in the Conejos Response Area can work collaboratively to develop and implement a system of self-regulation using economic-based incentives and other management tools that promote responsible groundwater management and that remedies the injury to senior surface water rights that result from groundwater use from Subdistrict wells. The operation of the Plan will comply with the requirements of SB 04-222, codified at section 37-92-501(4), C.R.S. **The Subdistrict will be financed by service and user fees, and special assessments on property within the Subdistrict, and the lands petitioned herein will be benefited by the replacement of injurious depletions to senior water rights, as allowed by statute.** We understand that these service and user fees and special assessments on taxable property within the Subdistrict will be required in order to generate sufficient funds to meet the goals and objectives of the Subdistrict. These methods of financing are authorized by the signatures on this petition without further election, pending approval of the Subdistrict Board of Managers.

As a condition of participation, the Subdistrict will require acceptance of these and other nonmonetary limitations, including limitations on the diversion and use of groundwater, which may be imposed if the Board of Managers determines such limitations necessary to achieve one or more of the Plan objectives. By signing this petition the undersigned agree to accept these limitations if imposed.

In the event the Subdistrict is unable to achieve one or more of its objectives or comply with other court-imposed or state-imposed requirements, all Landowners may have limitations imposed on the use of their Subdistrict Wells for the diversion of groundwater, including complete curtailment of groundwater withdrawals, through administrative rules and regulations by the State of Colorado.

Participation in the Subdistrict is strictly voluntary. Once land is petitioned into the Subdistrict and the Subdistrict is duly formed by Court order, ***the land will remain in the Subdistrict for as long as the Subdistrict is in existence***, even in the event the land is sold or transferred after Subdistrict formation. The Subdistrict will remain in existence, unless dissolved by appropriate legal action, for so long as the Rio Grande Water Conservation District remains in existence. The conditions described above will run with the ownership of the property described in this Petition.

The legal description of the property that is the subject of this petition is described below. Wells within the proposed Subdistrict that are located on or having legal authority to apply groundwater to this property are listed in Table A.

Farm Plan # 300670

Petition No 586509200003

By (our/my) signature hereon, we attest to (our/my) ownership of the wells and described land (or to our/my legal authority to represent an entity that has ownership of the described land), (I/we) indicate our understanding of the foregoing intentions and purposes of the Subdistrict, and respectfully request that the same be formed pursuant to applicable statutes by the District Court. The Subdistrict's water management plan will be monitored and updated to respond to changes in climatic or hydrologic conditions or new information from *bona fide* studies or models.

Name(s): _____
STAGNER AMANDA

Signature Amanda Stagner

Date
4/25/16

Signature _____

Signature _____

Address 15004 COUNTY ROAD 20; SANFORD, CO 811519537

Parcel 586509200003; NW1/4 NW1/4 9-34-10 TNA 40 R5001011, 1017-8 & 1313 as referenced on Book _____, Page _____ and/or Reception # 5001019 (Conejos County) 40 total acres

Table A

WDID	Structure Name	Permit	Percent Responsibility	List Any Additional Well Owners
2206077	W2514 WELL NO 01	7294-R	10	

As the circulator of this petition, I attest that each of the signatories hereon was provided with a copy of the Subdistrict conceptual Plan of Water Management and a copy of the Subdistrict Petition for Establishment describing in greater detail the background and basis for the formation of the Subdistrict and that the signatories on this petition were subscribed before me voluntarily and with knowledge of the purposes for the formation of the Subdistrict

Printed Name of Circulator _____ Signature _____ Date _____

*The legally authorized representatives must execute petitions on behalf of Corporations, Limited Partnerships, LLC's, LLP's, etc. A person signing the petition on behalf of any Corporation, Limited Partnership, LLC, LLP, etc. must present an affidavit attesting to the approval of the petition by the entity's Board of Directors, President, CEO, or other authorized officer(s).

**This petition must be executed by all record owners of the described property. Petitions will be compared against the records on file with Conejos County and will be deemed valid only if the signatories exactly match the owners of record, as reflected by county records, and if the signers of the petition agree to be responsible for the above represented percentage of costs, fees and post-plan depletions from the well(s) identified in this petition. Percent responsibility can be amended by owner after Subdistrict formation with Board of Managers approval. If less than all of the record owners sign this petition, or if someone other than the record owner signs this petition, except as set forth above, the petition will be deemed invalid.

printed 4/20/2016

PETITION
TO FORM SPECIAL IMPROVEMENT DISTRICT NO. 3
OF THE RIO GRANDE WATER CONSERVATION DISTRICT

We the undersigned by our signatures affixed to this petition do hereby affirm and attest that:

1. (We/I) own an interest in real property that includes a well(s) used in whole or in part for irrigation, commercial or industrial purposes within the Conejos Response Area of the Rio Grande Decision Support System, or (we/I) represent owners of real property that includes a well(s) used in whole or in part for irrigation commercial or industrial purposes within the Conejos Response Area of the Rio Grande Decision Support System and (we/I) have the proper legal authority to sign this Petition on the owner's behalf.
2. (We/I) support the formation of Special Improvement District No. 3 and request that the District Court form the Special Improvement District pursuant to the attached Petition and general description of the *conceptual* Plan of Water Management to govern the Special Improvement District.
3. By (my/our) signature hereon (we/I) request that the Rio Grande Water Conservation District petition the District Court to form Special Improvement District No. 3 and include this property within Special Improvement District No.

Special Improvement District Purpose

The overall purpose of this Subdistrict is to provide a community-oriented water management alternative to individual augmentation plans or state-imposed regulations limiting the use of wells in Water Division No. 3. That is, to provide a mechanism through which a group of well users in the Conejos Response Area can work collaboratively to develop and implement a system of self-regulation using economic-based incentives and other management tools that promote responsible groundwater management and that remedies the injury to senior surface water rights that result from groundwater use from Subdistrict wells. The operation of the Plan will comply with the requirements of SB 04-222, codified at section 37-92-501(4), C.R.S. **The Subdistrict will be financed by service and user fees, and special assessments on property within the Subdistrict, and the lands petitioned herein will be benefited by the replacement of injurious depletions to senior water rights, as allowed by statute.** We understand that these service and user fees and special assessments on taxable property within the Subdistrict will be required in order to generate sufficient funds to meet the goals and objectives of the Subdistrict. These methods of financing are authorized by the signatures on this petition without further election, pending approval of the Subdistrict Board of Managers.

As a condition of participation, the Subdistrict will require acceptance of these and other nonmonetary limitations, including limitations on the diversion and use of groundwater, which may be imposed if the Board of Managers determines such limitations necessary to achieve one or more of the Plan objectives. By signing this petition the undersigned agree to accept these limitations if imposed.

In the event the Subdistrict is unable to achieve one or more of its objectives or comply with other court-imposed or state-imposed requirements, all Landowners may have limitations imposed on the use of their Subdistrict Wells for the diversion of groundwater, including complete curtailment of groundwater withdrawals, through administrative rules and regulations by the State of Colorado.

Participation in the Subdistrict is strictly voluntary. Once land is petitioned into the Subdistrict and the Subdistrict is duly formed by Court order, ***the land will remain in the Subdistrict for as long as the Subdistrict is in existence***, even in the event the land is sold or transferred after Subdistrict formation. The Subdistrict will remain in existence, unless dissolved by appropriate legal action, for so long as the Rio Grande Water Conservation District remains in existence. The conditions described above will run with the ownership of the property described in this Petition.

The legal description of the property that is the subject of this petition is described below. Wells within the proposed Subdistrict that are located on or having legal authority to apply groundwater to this property are listed in Table A.

Farm Plan # 300520

Petition No 586521400094

By (our/my) signature hereon, we attest to (our/my) ownership of the wells and described land (or to our/my legal authority to represent an entity that has ownership of the described land), (I/we) indicate our understanding of the foregoing intentions and purposes of the Subdistrict, and respectfully request that the same be formed pursuant to applicable statutes by the District Court. The Subdistrict's water management plan will be monitored and updated to respond to changes in climatic or hydrologic conditions or new information from *bona fide* studies or models.

Name(s): _____

JACKSON ALFRED VAUGHN

Signature _____

Date

4/25/16

JACKSON SUE ANN

Signature _____

4/29/16

Signature _____

Address PO BOX 39; MANASSA, CO 811410039

Parcel 586521400094: S1/2 SE1/4 21-34-10 TNA 80 NE1/4 NW1/4 28-34-10 TNA 40 N1/2 NE1/4 28-34-10 TNA 80 R1196-457 as referenced on Book 1196, Page 457 and/or Reception # 1196000457 (Conejos County) 200 total acres

Table A

WDID	Structure Name	Permit	Percent Responsibility	List Any Additional Well Owners
2205262	W1249 WELL NO 03	20793-R	100	

As the circulator of this petition, I attest that each of the signatories hereon was provided with a copy of the Subdistrict conceptual Plan of Water Management and a copy of the Subdistrict Petition for Establishment describing in greater detail the background and basis for the formation of the Subdistrict and that the signatories on this petition were subscribed before me voluntarily and with knowledge of the purposes for the formation of the Subdistrict

Printed Name of Circulator

Signature

Date

*The legally authorized representatives must execute petitions on behalf of Corporations, Limited Partnerships, LLC's, LLP's, etc. A person signing the petition on behalf of any Corporation, Limited Partnership, LLC, LLP, etc. must present an affidavit attesting to the approval of the petition by the entity's Board of Directors, President, CEO, or other authorized officer(s).

**This petition must be executed by all record owners of the described property. Petitions will be compared against the records on file with Conejos County and will be deemed valid only if the signatories exactly match the owners of record, as reflected by county records, and if the signers of the petition agree to be responsible for the above represented percentage of costs, fees and post-plan depletions from the well(s) identified in this petition. Percent responsibility can be amended by owner after Subdistrict formation with Board of Managers approval. If less than all of the record owners sign this petition, or if someone other than the record owner signs this petition, except as set forth above, the petition will be deemed invalid.

printed 4/7/2016

**PETITION
TO FORM SPECIAL IMPROVEMENT DISTRICT NO. 3
OF THE RIO GRANDE WATER CONSERVATION DISTRICT**

We the undersigned by our signatures affixed to this petition do hereby affirm and attest that:

1. (We/I) own an interest in real property that includes a well(s) used in whole or in part for irrigation, commercial or industrial purposes within the Conejos Response Area of the Rio Grande Decision Support System, or (we/I) represent owners of real property that includes a well(s) used in whole or in part for irrigation commercial or industrial purposes within the Conejos Response Area of the Rio Grande Decision Support System and (we/I) have the proper legal authority to sign this Petition on the owner's behalf.
2. (We/I) support the formation of Special Improvement District No. 3 and request that the District Court form the Special Improvement District pursuant to the attached Petition and general description of the *conceptual* Plan of Water Management to govern the Special Improvement District.
3. By (my/our) signature hereon (we/I) request that the Rio Grande Water Conservation District petition the District Court to form Special Improvement District No. 3 and include this property within Special Improvement District No.

Special Improvement District Purpose

The overall purpose of this Subdistrict is to provide a community-oriented water management alternative to individual augmentation plans or state-imposed regulations limiting the use of wells in Water Division No. 3. That is, to provide a mechanism through which a group of well users in the Conejos Response Area can work collaboratively to develop and implement a system of self-regulation using economic-based incentives and other management tools that promote responsible groundwater management and that remedies the injury to senior surface water rights that result from groundwater use from Subdistrict wells. The operation of the Plan will comply with the requirements of SB 04-222, codified at section 37-92-501(4), C.R.S. **The Subdistrict will be financed by service and user fees, and special assessments on property within the Subdistrict, and the lands petitioned herein will be benefited by the replacement of injurious depletions to senior water rights, as allowed by statute.** We understand that these service and user fees and special assessments on taxable property within the Subdistrict will be required in order to generate sufficient funds to meet the goals and objectives of the Subdistrict. These methods of financing are authorized by the signatures on this petition without further election, pending approval of the Subdistrict Board of Managers.

As a condition of participation, the Subdistrict will require acceptance of these and other nonmonetary limitations, including limitations on the diversion and use of groundwater, which may be imposed if the Board of Managers determines such limitations necessary to achieve one or more of the Plan objectives. By signing this petition the undersigned agree to accept these limitations if imposed.

In the event the Subdistrict is unable to achieve one or more of its objectives or comply with other court-imposed or state-imposed requirements, all Landowners may have limitations imposed on the use of their Subdistrict Wells for the diversion of groundwater, including complete curtailment of groundwater withdrawals, through administrative rules and regulations by the State of Colorado.

Participation in the Subdistrict is strictly voluntary. Once land is petitioned into the Subdistrict and the Subdistrict is duly formed by Court order, ***the land will remain in the Subdistrict for as long as the Subdistrict is in existence***, even in the event the land is sold or transferred after Subdistrict formation. The Subdistrict will remain in existence, unless dissolved by appropriate legal action, for so long as the Rio Grande Water Conservation District remains in existence. The conditions described above will run with the ownership of the property described in this Petition.

The legal description of the property that is the subject of this petition is described below. Wells within the proposed Subdistrict that are located on or having legal authority to apply groundwater to this property are listed in Table A.

Farm Plan # 300750

Petition No 586531200904

By (our/my) signature hereon, we attest to (our/my) ownership of the wells and described land (or to our/my legal authority to represent an entity that has ownership of the described land), (I/we) indicate our understanding of the foregoing intentions and purposes of the Subdistrict, and respectfully request that the same be formed pursuant to applicable statutes by the District Court. The Subdistrict's water management plan will be monitored and updated to respond to changes in climatic or hydrologic conditions or new information from *bona fide* studies or models.

Name(s): _____

MANASSA ROMEO CEMETARY

DISTRICT

Signature _____

Signature _____

Signature _____

Date

4-25-16

Address 13256 COUNTY ROAD P; LA JARA, CO 811409583

Parcel 586531200904: NE1/4 NW1/4 31-34-10 TNA 40 B79 P154 R#5000521 as referenced on Book
Page _____ and/or Reception # 5000521 . (Conejos County) 40 total acres

Table A

WDID	Structure Name	Permit	Percent Responsibility	List Any Additional Well Owners
2206441	PERMIT 54589 F	54589-F	100	

As the circulator of this petition, I attest that each of the signatories hereon was provided with a copy of the Subdistrict conceptual Plan of Water Management and a copy of the Subdistrict Petition for Establishment describing in greater detail the background and basis for the formation of the Subdistrict and that the signatories on this petition were subscribed before me voluntarily and with knowledge of the purposes for the formation of the Subdistrict

Printed Name of Circulator

Signature

Date

*The legally authorized representatives must execute petitions on behalf of Corporations, Limited Partnerships, LLC's, LLP's, etc. A person signing the petition on behalf of any Corporation, Limited Partnership, LLC, LLP, etc. must present an affidavit attesting to the approval of the petition by the entity's Board of Directors, President, CEO, or other authorized officer(s).

**This petition must be executed by all record owners of the described property. Petitions will be compared against the records on file with Conejos County and will be deemed valid only if the signatories exactly match the owners of record, as reflected by county records, and if the signers of the petition agree to be responsible for the above represented percentage of costs, fees and post-plan depletions from the well(s) identified in this petition. Percent responsibility can be amended by owner after Subdistrict formation with Board of Managers approval. If less than all of the record owners sign this petition, or if someone other than the record owner signs this petition, except as set forth above, the petition will be deemed invalid.

printed 4/25/2016

**PETITION
TO FORM SPECIAL IMPROVEMENT DISTRICT NO. 3
OF THE RIO GRANDE WATER CONSERVATION DISTRICT**

We the undersigned by our signatures affixed to this petition do hereby affirm and attest that:

1. (We/I) own an interest in real property that includes a well(s) used in whole or in part for irrigation, commercial or industrial purposes within the Conejos Response Area of the Rio Grande Decision Support System, or (we/I) represent owners of real property that includes a well(s) used in whole or in part for irrigation commercial or industrial purposes within the Conejos Response Area of the Rio Grande Decision Support System and (we/I) have the proper legal authority to sign this Petition on the owner's behalf.
2. (We/I) support the formation of Special Improvement District No. 3 and request that the District Court form the Special Improvement District pursuant to the attached Petition and general description of the *conceptual* Plan of Water Management to govern the Special Improvement District.
3. By (my/our) signature hereon (we/I) request that the Rio Grande Water Conservation District petition the District Court to form Special Improvement District No. 3 and include this property within Special Improvement District No.

Special Improvement District Purpose

The overall purpose of this Subdistrict is to provide a community-oriented water management alternative to individual augmentation plans or state-imposed regulations limiting the use of wells in Water Division No. 3. That is, to provide a mechanism through which a group of well users in the Conejos Response Area can work collaboratively to develop and implement a system of self-regulation using economic-based incentives and other management tools that promote responsible groundwater management and that remedies the injury to senior surface water rights that result from groundwater use from Subdistrict wells. The operation of the Plan will comply with the requirements of SB 04-222, codified at section 37-92-501(4), C.R.S. *The Subdistrict will be financed by service and user fees, and special assessments on property within the Subdistrict, and the lands petitioned herein will be benefited by the replacement of injurious depletions to senior water rights, as allowed by statute.* We understand that these service and user fees and special assessments on taxable property within the Subdistrict will be required in order to generate sufficient funds to meet the goals and objectives of the Subdistrict. These methods of financing are authorized by the signatures on this petition without further election, pending approval of the Subdistrict Board of Managers.

As a condition of participation, the Subdistrict will require acceptance of these and other nonmonetary limitations, including limitations on the diversion and use of groundwater, which may be imposed if the Board of Managers determines such limitations necessary to achieve one or more of the Plan objectives. By signing this petition the undersigned agree to accept these limitations if imposed.

In the event the Subdistrict is unable to achieve one or more of its objectives or comply with other court-imposed or state-imposed requirements, all Landowners may have limitations imposed on the use of their Subdistrict Wells for the diversion of groundwater, including complete curtailment of groundwater withdrawals, through administrative rules and regulations by the State of Colorado.


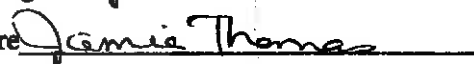
Participation in the Subdistrict is strictly voluntary. Once land is petitioned into the Subdistrict and the Subdistrict is duly formed by Court order, *the land will remain in the Subdistrict for as long as the Subdistrict is in existence*, even in the event the land is sold or transferred after Subdistrict formation. The Subdistrict will remain in existence, unless dissolved by appropriate legal action, for so long as the Rio Grande Water Conservation District remains in existence. The conditions described above will run with the ownership of the property described in this Petition.

The legal description of the property that is the subject of this petition is described below. Wells within the proposed Subdistrict that are located on or having legal authority to apply groundwater to this property are listed in Table A.

Farm Plan # 300270

Petition No 586701200004

By (our/my) signature hereon, we attest to (our/my) ownership of the wells and described land (or to our/my legal authority to represent an entity that has ownership of the described land), (I/we) indicate our understanding of the foregoing intentions and purposes of the Subdistrict, and respectfully request that the same be formed pursuant to applicable statutes by the District Court. The Subdistrict's water management plan will be monitored and updated to respond to changes in climatic or hydrologic conditions or new information from *bona fide* studies or models.

Name(s):	_____	Signature	_____	Date	_____
	<u>THOMAS BRANDON</u>				<u>5/13/16</u>
	<u>THOMAS JAMIE</u>				<u>5/13/16</u>
		Signature	_____		_____

Address 15020 COUNTY ROAD 17; LA JARA, CO 811409606

Parcel 586701200004; E1/2 NW1/4 1-34-9 TNA 80 B240 P258-9 R#6001446 as referenced on Book _____, Page _____ and/or Reception # 6001446. (Conejos County) 80 total acres

Table A

WDID	Structure Name	Permit	Percent Responsibility	List Any Additional Well Owners
2205259	W1242 WELL NO 01	1689-R	33.3	

As the circulator of this petition, I attest that each of the signatories hereon was provided with a copy of the Subdistrict conceptual Plan of Water Management and a copy of the Subdistrict Petition for Establishment describing in greater detail the background and basis for the formation of the Subdistrict and that the signatories on this petition were subscribed before me voluntarily and with knowledge of the purposes for the formation of the Subdistrict

Printed Name of Circulator	Signature	Date
----------------------------	-----------	------

*The legally authorized representatives must execute petitions on behalf of Corporations, Limited Partnerships, LLC's, LLP's, etc. A person signing the petition on behalf of any Corporation, Limited Partnership, LLC, LLP, etc. must present an affidavit attesting to the approval of the petition by the entity's Board of Directors, President, CEO, or other authorized officer(s).

**This petition must be executed by all record owners of the described property. Petitions will be compared against the records on file with Conejos County and will be deemed valid only if the signatories exactly match the owners of record, as reflected by county records, and if the signers of the petition agree to be responsible for the above represented percentage of costs, fees and post-plan depletions from the well(s) identified in this petition. Percent responsibility can be amended by owner after Subdistrict formation with Board of Managers approval. If less than all of the record owners sign this petition, or if someone other than the record owner signs this petition, except as set forth above, the petition will be deemed invalid.

printed 5/6/2016

**PETITION
TO FORM SPECIAL IMPROVEMENT DISTRICT NO. 3
OF THE RIO GRANDE WATER CONSERVATION DISTRICT**

We the undersigned by our signatures affixed to this petition do hereby affirm and attest that:

1. (We/I) own an interest in real property that includes a well(s) used in whole or in part for irrigation, commercial or industrial purposes within the Conejos Response Area of the Rio Grande Decision Support System, or (we/I) represent owners of real property that includes a well(s) used in whole or in part for irrigation commercial or industrial purposes within the Conejos Response Area of the Rio Grande Decision Support System and (we/I) have the proper legal authority to sign this Petition on the owner's behalf.
2. (We/I) support the formation of Special Improvement District No. 3 and request that the District Court form the Special Improvement District pursuant to the attached Petition and general description of the *conceptual* Plan of Water Management to govern the Special Improvement District.
3. By (my/our) signature hereon (we/I) request that the Rio Grande Water Conservation District petition the District Court to form Special Improvement District No. 3 and include this property within Special Improvement District No.

Special Improvement District Purpose

The overall purpose of this Subdistrict is to provide a community-oriented water management alternative to individual augmentation plans or state-imposed regulations limiting the use of wells in Water Division No. 3. That is, to provide a mechanism through which a group of well users in the Conejos Response Area can work collaboratively to develop and implement a system of self-regulation using economic-based incentives and other management tools that promote responsible groundwater management and that remedies the injury to senior surface water rights that result from groundwater use from Subdistrict wells. The operation of the Plan will comply with the requirements of SB 04-222, codified at section 37-92-501(4), C.R.S. **The Subdistrict will be financed by service and user fees, and special assessments on property within the Subdistrict, and the lands petitioned herein will be benefited by the replacement of injurious depletions to senior water rights, as allowed by statute.** We understand that these service and user fees and special assessments on taxable property within the Subdistrict will be required in order to generate sufficient funds to meet the goals and objectives of the Subdistrict. These methods of financing are authorized by the signatures on this petition without further election, pending approval of the Subdistrict Board of Managers.

As a condition of participation, the Subdistrict will require acceptance of these and other nonmonetary limitations, including limitations on the diversion and use of groundwater, which may be imposed if the Board of Managers determines such limitations necessary to achieve one or more of the Plan objectives. By signing this petition the undersigned agree to accept these limitations if imposed.

In the event the Subdistrict is unable to achieve one or more of its objectives or comply with other court-imposed or state-imposed requirements, all Landowners may have limitations imposed on the use of their Subdistrict Wells for the diversion of groundwater, including complete curtailment of groundwater withdrawals, through administrative rules and regulations by the State of Colorado.

Participation in the Subdistrict is strictly voluntary. Once land is petitioned into the Subdistrict and the Subdistrict is duly formed by Court order, ***the land will remain in the Subdistrict for as long as the Subdistrict is in existence***, even in the event the land is sold or transferred after Subdistrict formation. The Subdistrict will remain in existence, unless dissolved by appropriate legal action, for so long as the Rio Grande Water Conservation District remains in existence. The conditions described above will run with the ownership of the property described in this Petition.

The legal description of the property that is the subject of this petition is described below. Wells within the proposed Subdistrict that are located on or having legal authority to apply groundwater to this property are listed in Table A.

Farm Plan # 300270

Petition No 586701200236

By (our/my) signature hereon, we attest to (our/my) ownership of the wells and described land (or to our/my legal authority to represent an entity that has ownership of the described land), (I/we) indicate our understanding of the foregoing intentions and purposes of the Subdistrict, and respectfully request that the same be formed pursuant to applicable statutes by the District Court. The Subdistrict's water management plan will be monitored and updated to respond to changes in climatic or hydrologic conditions or new information from *bona fide* studies or models.

Name(s): _____ Date _____

THOMAS BRANDON Signature [Signature] Date 5/13/16

THOMAS JAMIE Signature Jamie Thomas Date 5/13/16

Signature _____

Address 15020 COUNTY ROAD 17; LA JARA, CO 811409606

Parcel 586701200236: TR 2 BNDRY LINE ADJ FOR BRANDON & JAMIE THOMAS DIV OF LAND IN SW1/4 1-34-9 TNA 9.433 as referenced on Book _____, Page _____ and/or Reception # 10000507 (Conejos County) 9.43 total acres

Table A

WDID	Structure Name	Permit	Percent Responsibility	List Any Additional Well Owners
2205050	W0071 WELL NO 01	15283-R	0	

As the circulator of this petition, I attest that each of the signatories hereon was provided with a copy of the Subdistrict conceptual Plan of Water Management and a copy of the Subdistrict Petition for Establishment describing in greater detail the background and basis for the formation of the Subdistrict and that the signatories on this petition were subscribed before me voluntarily and with knowledge of the purposes for the formation of the Subdistrict

Printed Name of Circulator _____ Signature _____ Date _____

*The legally authorized representatives must execute petitions on behalf of Corporations, Limited Partnerships, LLC's, LLP's, etc. A person signing the petition on behalf of any Corporation, Limited Partnership, LLC, LLP, etc. must present an affidavit attesting to the approval of the petition by the entity's Board of Directors, President, CEO, or other authorized officer(s).

**This petition must be executed by all record owners of the described property. Petitions will be compared against the records on file with Conejos County and will be deemed valid only if the signatories exactly match the owners of record, as reflected by county records, and if the signers of the petition agree to be responsible for the above represented percentage of costs, fees and post-plan depletions from the well(s) identified in this petition. Percent responsibility can be amended by owner after Subdistrict formation with Board of Managers approval. If less than all of the record owners sign this petition, or if someone other than the record owner signs this petition, except as set forth above, the petition will be deemed invalid.

printed 5/6/2016

**PETITION
TO FORM SPECIAL IMPROVEMENT DISTRICT NO. 3
OF THE RIO GRANDE WATER CONSERVATION DISTRICT**

We the undersigned by our signatures affixed to this petition do hereby affirm and attest that:

1. (We/I) own an interest in real property that includes a well(s) used in whole or in part for irrigation, commercial or industrial purposes within the Conejos Response Area of the Rio Grande Decision Support System, or (we/I) represent owners of real property that includes a well(s) used in whole or in part for irrigation commercial or industrial purposes within the Conejos Response Area of the Rio Grande Decision Support System and (we/I) have the proper legal authority to sign this Petition on the owner's behalf.

2. (We/I) support the formation of Special Improvement District No. 3 and request that the District Court form the Special Improvement District pursuant to the attached Petition and general description of the *conceptual* Plan of Water Management to govern the Special Improvement District.

3. By (my/our) signature hereon (we/I) request that the Rio Grande Water Conservation District petition the District Court to form Special Improvement District No. 3 and include this property within Special Improvement District No.

Special Improvement District Purpose

The overall purpose of this Subdistrict is to provide a community-oriented water management alternative to individual augmentation plans or state-imposed regulations limiting the use of wells in Water Division No. 3. That is, to provide a mechanism through which a group of well users in the Conejos Response Area can work collaboratively to develop and implement a system of self-regulation using economic-based incentives and other management tools that promote responsible groundwater management and that remedies the injury to senior surface water rights that result from groundwater use from Subdistrict wells. The operation of the Plan will comply with the requirements of SB 04-222, codified at section 37-92-501(4), C.R.S. *The Subdistrict will be financed by service and user fees, and special assessments on property within the Subdistrict, and the lands petitioned herein will be benefited by the replacement of injurious depletions to senior water rights, as allowed by statute.* We understand that these service and user fees and special assessments on taxable property within the Subdistrict will be required in order to generate sufficient funds to meet the goals and objectives of the Subdistrict. These methods of financing are authorized by the signatures on this petition without further election, pending approval of the Subdistrict Board of Managers.

As a condition of participation, the Subdistrict will require acceptance of these and other nonmonetary limitations, including limitations on the diversion and use of groundwater, which may be imposed if the Board of Managers determines such limitations necessary to achieve one or more of the Plan objectives. By signing this petition the undersigned agree to accept these limitations if imposed.

In the event the Subdistrict is unable to achieve one or more of its objectives or comply with other court-imposed or state-imposed requirements, all Landowners may have limitations imposed on the use of their Subdistrict Wells for the diversion of groundwater, including complete curtailment of groundwater withdrawals, through administrative rules and regulations by the State of Colorado.

Participation in the Subdistrict is strictly voluntary. Once land is petitioned into the Subdistrict and the Subdistrict is duly formed by Court order, *the land will remain in the Subdistrict for as long as the Subdistrict is in existence*, even in the event the land is sold or transferred after Subdistrict formation. The Subdistrict will remain in existence, unless dissolved by appropriate legal action, for so long as the Rio Grande Water Conservation District remains in existence. The conditions described above will run with the ownership of the property described in this Petition.


The legal description of the property that is the subject of this petition is described below. Wells within the proposed Subdistrict that are located on or having legal authority to apply groundwater to this property are listed in Table A.


Farm Plan # 300270

Petition No 586701200266

By (our/my) signature hereon, we attest to (our/my) ownership of the wells and described land (or to our/my legal authority to represent an entity that has ownership of the described land), (I/we) indicate our understanding of the foregoing intentions and purposes of the Subdistrict, and respectfully request that the same be formed pursuant to applicable statutes by the District Court. The Subdistrict's water management plan will be monitored and updated to respond to changes in climatic or hydrologic conditions or new information from *bona fide* studies or models.

Name(s): _____ Date _____

THOMAS BRANDON Signature  5/13/16

THOMAS JAMIE Signature  5/13/16

Signature _____

Address 15020 COUNTY ROAD 17; LA JARA, CO 811409606

Parcel 586701200266: LOT 4 (NW1/4 NW1/4) 1-34-9 TNA 40 M/L TR 1 BDRY LINE ADJ FOR BRANDON & JAMIE THOMAS DIV OF LAND IN SW1/4 as referenced on Book _____, Page _____ and/or Reception # ⁴⁰⁰⁰²⁸⁹ 100050 (Conejos County) 555.66 total acres

Table A

WDD	Structure Name	Permit	Percent Responsibility	List Any Additional Well Owners
2205050	W0071 WELL NO 01	15283-R	100	_____
2205259	W1242 WELL NO 01	1689-R	33.3	_____

As the circulator of this petition, I attest that each of the signatories hereon was provided with a copy of the Subdistrict conceptual Plan of Water Management and a copy of the Subdistrict Petition for Establishment describing in greater detail the background and basis for the formation of the Subdistrict and that the signatories on this petition were subscribed before me voluntarily and with knowledge of the purposes for the formation of the Subdistrict

Printed Name of Circulator _____ Signature _____ Date _____

*The legally authorized representatives must execute petitions on behalf of Corporations, Limited Partnerships, LLC's, LLP's, etc. A person signing the petition on behalf of any Corporation, Limited Partnership, LLC, LLP, etc. must present an affidavit attesting to the approval of the petition by the entity's Board of Directors, President, CEO, or other authorized officer(s).

**This petition must be executed by all record owners of the described property. Petitions will be compared against the records on file with Conejos County and will be deemed valid only if the signatories exactly match the owners of record, as reflected by county records, and if the signers of the petition agree to be responsible for the above represented percentage of costs, fees and post-plan depletions from the well(s) identified in this petition. Percent responsibility can be amended by owner after Subdistrict formation with Board of Managers approval. If less than all of the record owners sign this petition, or if someone other than the record owner signs this petition, except as set forth above, the petition will be deemed invalid.

printed 5/6/2016

**PETITION
TO FORM SPECIAL IMPROVEMENT DISTRICT NO. 3
OF THE RIO GRANDE WATER CONSERVATION DISTRICT**

We the undersigned by our signatures affixed to this petition do hereby affirm and attest that:

1. (We/I) own an interest in real property that includes a well(s) used in whole or in part for irrigation, commercial or industrial purposes within the Conejos Response Area of the Rio Grande Decision Support System, or (we/I) represent owners of real property that includes a well(s) used in whole or in part for irrigation commercial or industrial purposes within the Conejos Response Area of the Rio Grande Decision Support System and (we/I) have the proper legal authority to sign this Petition on the owner's behalf.
 2. (We/I) support the formation of Special Improvement District No. 3 and request that the District Court form the Special Improvement District pursuant to the attached Petition and general description of the *conceptual* Plan of Water Management to govern the Special Improvement District.
 3. By (my/our) signature hereon (we/I) request that the Rio Grande Water Conservation District petition the District Court to form Special Improvement District No. 3 and include this property within Special Improvement District No.
-

Special Improvement District Purpose

The overall purpose of this Subdistrict is to provide a community-oriented water management alternative to individual augmentation plans or state-imposed regulations limiting the use of wells in Water Division No. 3. That is, to provide a mechanism through which a group of well users in the Conejos Response Area can work collaboratively to develop and implement a system of self-regulation using economic-based incentives and other management tools that promote responsible groundwater management and that remedies the injury to senior surface water rights that result from groundwater use from Subdistrict wells. The operation of the Plan will comply with the requirements of SB 04-222, codified at section 37-92-501(4), C.R.S. *The Subdistrict will be financed by service and user fees, and special assessments on property within the Subdistrict, and the lands petitioned herein will be benefited by the replacement of injurious depletions to senior water rights, as allowed by statute.* We understand that these service and user fees and special assessments on taxable property within the Subdistrict will be required in order to generate sufficient funds to meet the goals and objectives of the Subdistrict. These methods of financing are authorized by the signatures on this petition without further election, pending approval of the Subdistrict Board of Managers.

As a condition of participation, the Subdistrict will require acceptance of these and other nonmonetary limitations, including limitations on the diversion and use of groundwater, which may be imposed if the Board of Managers determines such limitations necessary to achieve one or more of the Plan objectives. By signing this petition the undersigned agree to accept these limitations if imposed.

In the event the Subdistrict is unable to achieve one or more of its objectives or comply with other court-imposed or state-imposed requirements, all Landowners may have limitations imposed on the use of their Subdistrict Wells for the diversion of groundwater, including complete curtailment of groundwater withdrawals, through administrative rules and regulations by the State of Colorado.

Participation in the Subdistrict is strictly voluntary. Once land is petitioned into the Subdistrict and the Subdistrict is duly formed by Court order, *the land will remain in the Subdistrict for as long as the Subdistrict is in existence*, even in the event the land is sold or transferred after Subdistrict formation. The Subdistrict will remain in existence, unless dissolved by appropriate legal action, for so long as the Rio Grande Water Conservation District remains in existence. The conditions described above will run with the ownership of the property described in this Petition.

The legal description of the property that is the subject of this petition is described below. Wells within the proposed Subdistrict that are located on or having legal authority to apply groundwater to this property are listed in Table A.

Farm Plan # 300270

Petition No 586701200276

By (our/my) signature hereon, we attest to (our/my) ownership of the wells and described land (or to our/my legal authority to represent an entity that has ownership of the described land), (I/we) indicate our understanding of the foregoing intentions and purposes of the Subdistrict, and respectfully request that the same be formed pursuant to applicable statutes by the District Court. The Subdistrict's water management plan will be monitored and updated to respond to changes in climatic or hydrologic conditions or new information from *bona fide* studies or models.

Name(s): _____

THOMAS BRANDON

Signature _____

Date

5/13/16

THOMAS JAMIE

Signature _____

Jamie Thomas

5/13/16

Signature _____

Address 15020 COUNTY ROAD 17; LA JARA, CO 811409606

Parcel 586701200276: SW1/4 NW1/4 1-34-9 TNA 40 R#2502-1827 as referenced on Book _____, Page _____ and/or Reception #2502201827 (Conejos County) 40 total acres

Table A

WDID	Structure Name	Permit	Percent Responsibility	List Any Additional Well Owners
2205259	W1242 WELL NO 01	1689-R	33.3	

As the circulator of this petition, I attest that each of the signatories hereon was provided with a copy of the Subdistrict conceptual Plan of Water Management and a copy of the Subdistrict Petition for Establishment describing in greater detail the background and basis for the formation of the Subdistrict and that the signatories on this petition were subscribed before me voluntarily and with knowledge of the purposes for the formation of the Subdistrict

Printed Name of Circulator _____

Signature _____

Date _____

*The legally authorized representatives must execute petitions on behalf of Corporations, Limited Partnerships, LLC's, LLP's, etc. A person signing the petition on behalf of any Corporation, Limited Partnership, LLC, LLP, etc. must present an affidavit attesting to the approval of the petition by the entity's Board of Directors, President, CEO, or other authorized officer(s).

**This petition must be executed by all record owners of the described property. Petitions will be compared against the records on file with Conejos County and will be deemed valid only if the signatories exactly match the owners of record, as reflected by county records, and if the signers of the petition agree to be responsible for the above represented percentage of costs, fees and post-plan depletions from the well(s) identified in this petition. Percent responsibility can be amended by owner after Subdistrict formation with Board of Managers approval. If less than all of the record owners sign this petition, or if someone other than the record owner signs this petition, except as set forth above, the petition will be deemed invalid.

printed 5/6/2016

**PETITION
TO FORM SPECIAL IMPROVEMENT DISTRICT NO. 3
OF THE RIO GRANDE WATER CONSERVATION DISTRICT**

We the undersigned by our signatures affixed to this petition do hereby affirm and attest that:

1. (We/I) own an interest in real property that includes a well(s) used in whole or in part for irrigation, commercial or industrial purposes within the Conejos Response Area of the Rio Grande Decision Support System, or (we/I) represent owners of real property that includes a well(s) used in whole or in part for irrigation commercial or industrial purposes within the Conejos Response Area of the Rio Grande Decision Support System and (we/I) have the proper legal authority to sign this Petition on the owner's behalf.
2. (We/I) support the formation of Special Improvement District No. 3 and request that the District Court form the Special Improvement District pursuant to the attached Petition and general description of the *conceptual* Plan of Water Management to govern the Special Improvement District.
3. By (my/our) signature hereon (we/I) request that the Rio Grande Water Conservation District petition the District Court to form Special Improvement District No. 3 and include this property within Special Improvement District No.

Special Improvement District Purpose

The overall purpose of this Subdistrict is to provide a community-oriented water management alternative to individual augmentation plans or state-imposed regulations limiting the use of wells in Water Division No. 3. That is, to provide a mechanism through which a group of well users in the Conejos Response Area can work collaboratively to develop and implement a system of self-regulation using economic-based incentives and other management tools that promote responsible groundwater management and that remedies the injury to senior surface water rights that result from groundwater use from Subdistrict wells. The operation of the Plan will comply with the requirements of SB 04-222, codified at section 37-92-501(4), C.R.S. *The Subdistrict will be financed by service and user fees, and special assessments on property within the Subdistrict, and the lands petitioned herein will be benefited by the replacement of injurious depletions to senior water rights, as allowed by statute.* We understand that these service and user fees and special assessments on taxable property within the Subdistrict will be required in order to generate sufficient funds to meet the goals and objectives of the Subdistrict. These methods of financing are authorized by the signatures on this petition without further election, pending approval of the Subdistrict Board of Managers.

As a condition of participation, the Subdistrict will require acceptance of these and other nonmonetary limitations, including limitations on the diversion and use of groundwater, which may be imposed if the Board of Managers determines such limitations necessary to achieve one or more of the Plan objectives. By signing this petition the undersigned agree to accept these limitations if imposed.

In the event the Subdistrict is unable to achieve one or more of its objectives or comply with other court-imposed or state-imposed requirements, all Landowners may have limitations imposed on the use of their Subdistrict Wells for the diversion of groundwater, including complete curtailment of groundwater withdrawals, through administrative rules and regulations by the State of Colorado.

Participation in the Subdistrict is strictly voluntary. Once land is petitioned into the Subdistrict and the Subdistrict is duly formed by Court order, *the land will remain in the Subdistrict for as long as the Subdistrict is in existence*, even in the event the land is sold or transferred after Subdistrict formation. The Subdistrict will remain in existence, unless dissolved by appropriate legal action, for so long as the Rio Grande Water Conservation District remains in existence. The conditions described above will run with the ownership of the property described in this Petition.

The legal description of the property that is the subject of this petition is described below. Wells within the proposed Subdistrict that are located on or having legal authority to apply groundwater to this property are listed in Table A.

Farm Plan # 300810

Petition No 586702100007

By (our/my) signature hereon, we attest to (our/my) ownership of the wells and described land (or to our/my legal authority to represent an entity that has ownership of the described land), (I/we) indicate our understanding of the foregoing intentions and purposes of the Subdistrict, and respectfully request that the same be formed pursuant to applicable statutes by the District Court. The Subdistrict's water management plan will be monitored and updated to respond to changes in climatic or hydrologic conditions or new information from *bona fide* studies or models.

Name(s): _____ Date _____

JACKSON BRYANT LAFAYETTE Signature [Signature] 6/17/16

SORENSEN EMMALEE JACKSON Signature [Signature] 6/17/16

RODGERS LOU JANE JACKSON ET AL Signature _____

Address 16550 COUNTY ROAD S; LA JARA, CO 811409598

Parcel 586702100007: ET AL-JACKSON DAVID NEPHI; WILLIAM ALBERT; NIELSON WILMA LANNETTE JACKSON; JACKSON ELWIN GAYLE as referenced on Book _____, Page _____ and/or Reception # 700456, (Conejos County) 232.9 total acres

Table A

WDID	Structure Name	Permit	Percent Responsibility	List Any Additional Well Owners
2205350	W1557 WELL NO 01	12428-R	86	

As the circulator of this petition, I attest that each of the signatories hereon was provided with a copy of the Subdistrict conceptual Plan of Water Management and a copy of the Subdistrict Petition for Establishment describing in greater detail the background and basis for the formation of the Subdistrict and that the signatories on this petition were subscribed before me voluntarily and with knowledge of the purposes for the formation of the Subdistrict

Printed Name of Circulator _____ Signature _____ Date _____

*The legally authorized representatives must execute petitions on behalf of Corporations, Limited Partnerships, LLC's, LLP's, etc. A person signing the petition on behalf of any Corporation, Limited Partnership, LLC, LLP, etc. must present an affidavit attesting to the approval of the petition by the entity's Board of Directors, President, CEO, or other authorized officer(s).

**This petition must be executed by all record owners of the described property. Petitions will be compared against the records on file with Conejos County and will be deemed valid only if the signatories exactly match the owners of record, as reflected by county records, and if the signers of the petition agree to be responsible for the above represented percentage of costs, fees and post-plan depletions from the well(s) identified in this petition. Percent responsibility can be amended by owner after Subdistrict formation with Board of Managers approval. If less than all of the record owners sign this petition, or if someone other than the record owner signs this petition, except as set forth above, the petition will be deemed invalid.

printed 4/27/2016

Farm Plan # 300810

Petition No 586702100007

By (our/my) signature hereon, we attest to (our/my) ownership of the wells and described land (or to our/my legal authority to represent an entity that has ownership of the described land), (I/we) indicate our understanding of the foregoing intentions and purposes of the Subdistrict, and respectfully request that the same be formed pursuant to applicable statutes by the District Court. The Subdistrict's water management plan will be monitored and updated to respond to changes in climatic or hydrologic conditions or new information from *bona fide* studies or models.

Name(s): _____ Date _____

JACKSON BRYANT LAFAYETTE Signature Wilma Lannette Jackson Nielson 6-13-16

SORENSEN EMMALEE JACKSON Signature _____

RODGERS LOU JANE JACKSON ET AL Signature _____

Address 16550 COUNTY ROAD S; LA JARA, CO 811409598

Parcel 586702100007: ET AL-JACKSON DAVID NEPHI; WILLIAM ALBERT; NIELSON WILMA LANNETTE JACKSON; JACKSON ELWIN GAYLE as referenced on Book _____, Page _____ and/or Reception # 7000456. (Conejos County) 232.9 total acres

Table A

WDID	Structure Name	Permit	Percent Responsibility	List Any Additional Well Owners
2205350	W1557 WELL NO 01	12428-R	86	

As the circulator of this petition, I attest that each of the signatories hereon was provided with a copy of the Subdistrict conceptual Plan of Water Management and a copy of the Subdistrict Petition for Establishment describing in greater detail the background and basis for the formation of the Subdistrict and that the signatories on this petition were subscribed before me voluntarily and with knowledge of the purposes for the formation of the Subdistrict

Printed Name of Circulator _____ Signature _____ Date _____

*The legally authorized representatives must execute petitions on behalf of Corporations, Limited Partnerships, LLC's, LLP's, etc. A person signing the petition on behalf of any Corporation, Limited Partnership, LLC, LLP, etc. must present an affidavit attesting to the approval of the petition by the entity's Board of Directors, President, CEO, or other authorized officer(s).

**This petition must be executed by all record owners of the described property. Petitions will be compared against the records on file with Conejos County and will be deemed valid only if the signatories exactly match the owners of record, as reflected by county records, and if the signers of the petition agree to be responsible for the above represented percentage of costs, fees and post-plan depletions from the well(s) identified in this petition. Percent responsibility can be amended by owner after Subdistrict formation with Board of Managers approval. If less than all of the record owners sign this petition, or if someone other than the record owner signs this petition, except as set forth above, the petition will be deemed invalid.

Farm Plan # 300810

Petition No 586702100007

By (our/my) signature hereon, we attest to (our/my) ownership of the wells and described land (or to our/my legal authority to represent an entity that has ownership of the described land), (I/we) indicate our understanding of the foregoing intentions and purposes of the Subdistrict, and respectfully request that the same be formed pursuant to applicable statutes by the District Court. The Subdistrict's water management plan will be monitored and updated to respond to changes in climatic or hydrologic conditions or new information from *bona fide* studies or models.

Name(s): _____ Date _____

JACKSON BRYANT LAFAYETTE Signature Elwin Gayle Jackson 6 June 2016

SORENSEN EMMALEE JACKSON Signature _____

RODGERS LOU JANE JACKSON ET AL Signature _____

Address 16550 COUNTY ROAD S: LA JARA, CO 811409598

Parcel 586702100007: ET AL-JACKSON DAVID NEPHI; WILLIAM ALBERT; NIELSON WILMA LANNETTE JACKSON; JACKSON ELWIN GAYLE as referenced on Book _____ Page _____ and/or Reception # 70004516 (Conejos County) 232.9 total acres

Table A

WDD	Structure Name	Permit	Percent Responsibility	List Any Additional Well Owners
2205350	W1557 WELL NO 01	12428-R	86	

As the circulator of this petition, I attest that each of the signatories hereon was provided with a copy of the Subdistrict conceptual Plan of Water Management and a copy of the Subdistrict Petition for Establishment describing in greater detail the background and basis for the formation of the Subdistrict and that the signatories on this petition were subscribed before me voluntarily and with knowledge of the purposes for the formation of the Subdistrict

Printed Name of Circulator _____ Signature _____ Date _____

*The legally authorized representatives must execute petitions on behalf of Corporations, Limited Partnerships, LLC's, LLP's, etc. A person signing the petition on behalf of any Corporation, Limited Partnership, LLC, LLP, etc. must present an affidavit attesting to the approval of the petition by the entity's Board of Directors, President, CEO, or other authorized officer(s).

**This petition must be executed by all record owners of the described property. Petitions will be compared against the records on file with Conejos County and will be deemed valid only if the signatories exactly match the owners of record, as reflected by county records, and if the signers of the petition agree to be responsible for the above represented percentage of costs, fees and post-plan depletions from the well(s) identified in this petition. Percent responsibility can be amended by owner after Subdistrict formation with Board of Managers approval. If less than all of the record owners sign this petition, or if someone other than the record owner signs this petition, except as set forth above, the petition will be deemed invalid.

printed 4/27/2016

Farm Plan # 300810

Petition No 586702100007

By (our/my) signature hereon, we attest to (our/my) ownership of the wells and described land (or to our/my legal authority to represent an entity that has ownership of the described land), (I/we) indicate our understanding of the foregoing intentions and purposes of the Subdistrict, and respectfully request that the same be formed pursuant to applicable statutes by the District Court. The Subdistrict's water management plan will be monitored and updated to respond to changes in climatic or hydrologic conditions or new information from *bona fide* studies or models.

Name(s): _____

Date

JACKSON BRYANT LAFAYETTE

Signature

7/23/16

SORENSEN EMMALEE JACKSON

Signature _____

RODGERS LOU JANE JACKSON ET AL

Signature

7/23/16

Address 16550 COUNTY ROAD S; LA JARA, CO 811409598

Parcel 586702100007: ET AL-JACKSON DAVID NEPHI; WILLIAM ALBERT; NIELSON WILMA LANNETTE JACKSON; JACKSON ELWIN GAYLE as referenced on Book _____, Page _____ and/or Reception # 70004512. (Conejos County) 232.9 total acres

Table A

WDID	Structure Name	Permit	Percent Responsibility	List Any Additional Well Owners
2205350	W1557 WELL NO 01	12428-R	86	

As the circulator of this petition, I attest that each of the signatories hereon was provided with a copy of the Subdistrict conceptual Plan of Water Management and a copy of the Subdistrict Petition for Establishment describing in greater detail the background and basis for the formation of the Subdistrict and that the signatories on this petition were subscribed before me voluntarily and with knowledge of the purposes for the formation of the Subdistrict

Printed Name of Circulator

Signature

Date

*The legally authorized representatives must execute petitions on behalf of Corporations, Limited Partnerships, LLC's, LLP's, etc. A person signing the petition on behalf of any Corporation, Limited Partnership, LLC, LLP, etc. must present an affidavit attesting to the approval of the petition by the entity's Board of Directors, President, CEO, or other authorized officer(s).

**This petition must be executed by all record owners of the described property. Petitions will be compared against the records on file with Conejos County and will be deemed valid only if the signatories exactly match the owners of record, as reflected by county records, and if the signers of the petition agree to be responsible for the above represented percentage of costs, fees and post-plan depletions from the well(s) identified in this petition. Percent responsibility can be amended by owner after Subdistrict formation with Board of Managers approval. If less than all of the record owners sign this petition, or if someone other than the record owner signs this petition, except as set forth above, the petition will be deemed invalid.

printed 4/27/2016

Farm Plan # 300810

Petition No 586702100007

By (our/my) signature hereon, we attest to (our/my) ownership of the wells and described land (or to our/my legal authority to represent an entity that has ownership of the described land), (I/we) indicate our understanding of the foregoing intentions and purposes of the Subdistrict, and respectfully request that the same be formed pursuant to applicable statutes by the District Court. The Subdistrict's water management plan will be monitored and updated to respond to changes in climatic or hydrologic conditions or new information from *bona fide* studies or models.

Name(s): _____ Date _____
JACKSON BRYANT LAFAYETTE Signature William D Jackson 8/9/2016
SORENSEN EMMALEE JACKSON Signature _____
RODGERS LOU JANE JACKSON ET AL Signature _____

Address 16550 COUNTY ROAD S; LA JARA, CO 811409598

Parcel 586702100007; ET AL-JACKSON DAVID NEPHI; WILLIAM ALBERT; NIELSON WILMA LANNETTE JACKSON; JACKSON ELWIN GAYLE as referenced on Book _____, Page _____ and/or Reception # 1000156 (Conejos County) 232.9 total acres

Table A

WDEID	Structure Name	Permit	Percent Responsibility	List Any Additional Well Owners
2205350	W1557 WELL NO 01	12428-R	86	

As the circulator of this petition, I attest that each of the signatories hereon was provided with a copy of the Subdistrict conceptual Plan of Water Management and a copy of the Subdistrict Petition for Establishment describing in greater detail the background and basis for the formation of the Subdistrict and that the signatories on this petition were subscribed before me voluntarily and with knowledge of the purposes for the formation of the Subdistrict

Printed Name of Circulator _____ Signature _____ Date _____

*The legally authorized representatives must execute petitions on behalf of Corporations, Limited Partnerships, LLC's, LLP's, etc. A person signing the petition on behalf of any Corporation, Limited Partnership, LLC, LLP, etc. must present an affidavit attesting to the approval of the petition by the entity's Board of Directors, President, CEO, or other authorized officer(s).

**This petition must be executed by all record owners of the described property. Petitions will be compared against the records on file with Conejos County and will be deemed valid only if the signatories exactly match the owners of record, as reflected by county records, and if the signers of the petition agree to be responsible for the above represented percentage of costs, fees and post-plan depletions from the well(s) identified in this petition. Percent responsibility can be amended by owner after Subdistrict formation with Board of Managers approval. If less than all of the record owners sign this petition, or if someone other than the record owner signs this petition, except as set forth above, the petition will be deemed invalid.

printed 4/27/2016

**PETITION
TO FORM SPECIAL IMPROVEMENT DISTRICT NO. 3
OF THE RIO GRANDE WATER CONSERVATION DISTRICT**

We the undersigned by our signatures affixed to this petition do hereby affirm and attest that:

1. (We/I) own an interest in real property that includes a well(s) used in whole or in part for irrigation, commercial or industrial purposes within the Conejos Response Area of the Rio Grande Decision Support System, or (we/I) represent owners of real property that includes a well(s) used in whole or in part for irrigation commercial or industrial purposes within the Conejos Response Area of the Rio Grande Decision Support System and (we/I) have the proper legal authority to sign this Petition on the owner's behalf.
 2. (We/I) support the formation of Special Improvement District No. 3 and request that the District Court form the Special Improvement District pursuant to the attached Petition and general description of the *conceptual* Plan of Water Management to govern the Special Improvement District.
 3. By (my/our) signature hereon (we/I) request that the Rio Grande Water Conservation District petition the District Court to form Special Improvement District No. 3 and include this property within Special Improvement District No.
-

Special Improvement District Purpose

The overall purpose of this Subdistrict is to provide a community-oriented water management alternative to individual augmentation plans or state-imposed regulations limiting the use of wells in Water Division No. 3. That is, to provide a mechanism through which a group of well users in the Conejos Response Area can work collaboratively to develop and implement a system of self-regulation using economic-based incentives and other management tools that promote responsible groundwater management and that remedies the injury to senior surface water rights that result from groundwater use from Subdistrict wells. The operation of the Plan will comply with the requirements of SB 04-222, codified at section 37-92-501(4), C.R.S. **The Subdistrict will be financed by service and user fees, and special assessments on property within the Subdistrict, and the lands petitioned herein will be benefited by the replacement of injurious depletions to senior water rights, as allowed by statute.** We understand that these service and user fees and special assessments on taxable property within the Subdistrict will be required in order to generate sufficient funds to meet the goals and objectives of the Subdistrict. These methods of financing are authorized by the signatures on this petition without further election, pending approval of the Subdistrict Board of Managers.

As a condition of participation, the Subdistrict will require acceptance of these and other nonmonetary limitations, including limitations on the diversion and use of groundwater, which may be imposed if the Board of Managers determines such limitations necessary to achieve one or more of the Plan objectives. By signing this petition the undersigned agree to accept these limitations if imposed.

In the event the Subdistrict is unable to achieve one or more of its objectives or comply with other court-imposed or state-imposed requirements, all Landowners may have limitations imposed on the use of their Subdistrict Wells for the diversion of groundwater, including complete curtailment of groundwater withdrawals, through administrative rules and regulations by the State of Colorado.

Participation in the Subdistrict is strictly voluntary. Once land is petitioned into the Subdistrict and the Subdistrict is duly formed by Court order, ***the land will remain in the Subdistrict for as long as the Subdistrict is in existence***, even in the event the land is sold or transferred after Subdistrict formation. The Subdistrict will remain in existence, unless dissolved by appropriate legal action, for so long as the Rio Grande Water Conservation District remains in existence. The conditions described above will run with the ownership of the property described in this Petition.

The legal description of the property that is the subject of this petition is described below. Wells within the proposed Subdistrict that are located on or having legal authority to apply groundwater to this property are listed in Table A.

Farm Plan # 300550

Petition No 586702300008

By (our/my) signature hereon, we attest to (our/my) ownership of the wells and described land (or to our/my legal authority to represent an entity that has ownership of the described land), (I/we) indicate our understanding of the foregoing intentions and purposes of the Subdistrict, and respectfully request that the same be formed pursuant to applicable statutes by the District Court. The Subdistrict's water management plan will be monitored and updated to respond to changes in climatic or hydrologic conditions or new information from *bona fide* studies or models.

Name(s): _____

DUNN JIMMY L

Signature _____

Date

4/15/16

DUNN TERI J

Signature _____

4/15/16

Signature _____

Address 16543 COUNTY RD S; LA JARA, CO 811409598

Parcel 586702300008: NW1/4 NW1/4 11-34-9 TNA 40 W1/2 SW1/4 2-34-9 TNA 80 R#2502-404 as referenced on Book _____, Page _____ and/or Reception #~~25020044~~ (Conejos County) 120 total acres

Table A

WDID	Structure Name	Permit	Percent Responsibility	List Any Additional Well Owners
²⁵ 2205285	W1308 WELL NO 01	11353-R	100	

As the circulator of this petition, I attest that each of the signatories hereon was provided with a copy of the Subdistrict conceptual Plan of Water Management and a copy of the Subdistrict Petition for Establishment describing in greater detail the background and basis for the formation of the Subdistrict and that the signatories on this petition were subscribed before me voluntarily and with knowledge of the purposes for the formation of the Subdistrict

Rose Vanderpool
Printed Name of Circulator

Rose
Signature

4/15/16
Date

*The legally authorized representatives must execute petitions on behalf of Corporations, Limited Partnerships, LLC's, LLP's, etc. A person signing the petition on behalf of any Corporation, Limited Partnership, LLC, LLP, etc. must present an affidavit attesting to the approval of the petition by the entity's Board of Directors, President, CEO, or other authorized officer(s).

**This petition must be executed by all record owners of the described property. Petitions will be compared against the records on file with Conejos County and will be deemed valid only if the signatories exactly match the owners of record, as reflected by county records, and if the signers of the petition agree to be responsible for the above represented percentage of costs, fees and post-plan depletions from the well(s) identified in this petition. Percent responsibility can be amended by owner after Subdistrict formation with Board of Managers approval. If less than all of the record owners sign this petition, or if someone other than the record owner signs this petition, except as set forth above, the petition will be deemed invalid.

printed 4/11/2016

PETITION
TO FORM SPECIAL IMPROVEMENT DISTRICT NO. 3
OF THE RIO GRANDE WATER CONSERVATION DISTRICT

We the undersigned by our signatures affixed to this petition do hereby affirm and attest that:

1. (We/I) own an interest in real property that includes a well(s) used in whole or in part for irrigation, commercial or industrial purposes within the Conejos Response Area of the Rio Grande Decision Support System, or (we/I) represent owners of real property that includes a well(s) used in whole or in part for irrigation commercial or industrial purposes within the Conejos Response Area of the Rio Grande Decision Support System and (we/I) have the proper legal authority to sign this Petition on the owner's behalf.
2. (We/I) support the formation of Special Improvement District No. 3 and request that the District Court form the Special Improvement District pursuant to the attached Petition and general description of the *conceptual* Plan of Water Management to govern the Special Improvement District.
3. By (my/our) signature hereon (we/I) request that the Rio Grande Water Conservation District petition the District Court to form Special Improvement District No. 3 and include this property within Special Improvement District No.

Special Improvement District Purpose

The overall purpose of this Subdistrict is to provide a community-oriented water management alternative to individual augmentation plans or state-imposed regulations limiting the use of wells in Water Division No. 3. That is, to provide a mechanism through which a group of well users in the Conejos Response Area can work collaboratively to develop and implement a system of self-regulation using economic-based incentives and other management tools that promote responsible groundwater management and that remedies the injury to senior surface water rights that result from groundwater use from Subdistrict wells. The operation of the Plan will comply with the requirements of SB 04-222, codified at section 37-92-501(4), C.R.S. **The Subdistrict will be financed by service and user fees, and special assessments on property within the Subdistrict, and the lands petitioned herein will be benefited by the replacement of injurious depletions to senior water rights, as allowed by statute.** We understand that these service and user fees and special assessments on taxable property within the Subdistrict will be required in order to generate sufficient funds to meet the goals and objectives of the Subdistrict. These methods of financing are authorized by the signatures on this petition without further election, pending approval of the Subdistrict Board of Managers.

As a condition of participation, the Subdistrict will require acceptance of these and other nonmonetary limitations, including limitations on the diversion and use of groundwater, which may be imposed if the Board of Managers determines such limitations necessary to achieve one or more of the Plan objectives. By signing this petition the undersigned agree to accept these limitations if imposed.

In the event the Subdistrict is unable to achieve one or more of its objectives or comply with other court-imposed or state-imposed requirements, all Landowners may have limitations imposed on the use of their Subdistrict Wells for the diversion of groundwater, including complete curtailment of groundwater withdrawals, through administrative rules and regulations by the State of Colorado.

Participation in the Subdistrict is strictly voluntary. Once land is petitioned into the Subdistrict and the Subdistrict is duly formed by Court order, ***the land will remain in the Subdistrict for as long as the Subdistrict is in existence***, even in the event the land is sold or transferred after Subdistrict formation. The Subdistrict will remain in existence, unless dissolved by appropriate legal action, for so long as the Rio Grande Water Conservation District remains in existence. The conditions described above will run with the ownership of the property described in this Petition.

The legal description of the property that is the subject of this petition is described below. Wells within the proposed Subdistrict that are located on or having legal authority to apply groundwater to this property are listed in Table A.

Farm Plan # 300550

Petition No 586702300088

By (our/my) signature hereon, we attest to (our/my) ownership of the wells and described land (or to our/my legal authority to represent an entity that has ownership of the described land), (I/we) indicate our understanding of the foregoing intentions and purposes of the Subdistrict, and respectfully request that the same be formed pursuant to applicable statutes by the District Court. The Subdistrict's water management plan will be monitored and updated to respond to changes in climatic or hydrologic conditions or new information from *bona fide* studies or models.

Name(s): _____

DUNN JIMMY L

Signature _____

Date

4/15/16

DUNN TERI J

Signature _____

4/15/16

Signature _____

Address 16543 COUNTY RD S; LA JARA, CO 811409598

Parcel 586702300088: SE1/4 SW1/4 2-34-9 TNA 40 NW1/4 SE1/4 2-34-9 TNA 40 NE1/4 SW1/4 2-34-9 TNA 40 R#3001258 (M.H.ON PROPERTY as referenced on Book _____, Page _____ and/or Reception # 3001258 (Conejos County) 120 total acres

Table A

WDID	Structure Name	Permit	Percent Responsibility	List Any Additional Well Owners
2205285 ²⁵	W1308 WELL NO 01	11353-R	100	

As the circulator of this petition, I attest that each of the signatories hereon was provided with a copy of the Subdistrict conceptual Plan of Water Management and a copy of the Subdistrict Petition for Establishment describing in greater detail the background and basis for the formation of the Subdistrict and that the signatories on this petition were subscribed before me voluntarily and with knowledge of the purposes of the formation of the Subdistrict

Rose Vanderpool
Printed Name of Circulator

Signature

4/15/16
Date

*The legally authorized representatives must execute petitions on behalf of Corporations, Limited Partnerships, LLC's, LLP's, etc. A person signing the petition on behalf of any Corporation, Limited Partnership, LLC, LLP, etc. must present an affidavit attesting to the approval of the petition by the entity's Board of Directors, President, CEO, or other authorized officer(s).

**This petition must be executed by all record owners of the described property. Petitions will be compared against the records on file with Conejos County and will be deemed valid only if the signatories exactly match the owners of record, as reflected by county records, and if the signers of the petition agree to be responsible for the above represented percentage of costs, fees and post-plan depletions from the well(s) identified in this petition. Percent responsibility can be amended by owner after Subdistrict formation with Board of Managers approval. If less than all of the record owners sign this petition, or if someone other than the record owner signs this petition, except as set forth above, the petition will be deemed invalid.

printed 4/11/2016

**PETITION
TO FORM SPECIAL IMPROVEMENT DISTRICT NO. 3
OF THE RIO GRANDE WATER CONSERVATION DISTRICT**

We the undersigned by our signatures affixed to this petition do hereby affirm and attest that:

1. (We/I) own an interest in real property that includes a well(s) used in whole or in part for irrigation, commercial or industrial purposes within the Conejos Response Area of the Rio Grande Decision Support System, or (we/I) represent owners of real property that includes a well(s) used in whole or in part for irrigation commercial or industrial purposes within the Conejos Response Area of the Rio Grande Decision Support System and (we/I) have the proper legal authority to sign this Petition on the owner's behalf.
 2. (We/I) support the formation of Special Improvement District No. 3 and request that the District Court form the Special Improvement District pursuant to the attached Petition and general description of the *conceptual* Plan of Water Management to govern the Special Improvement District.
 3. By (my/our) signature hereon (we/I) request that the Rio Grande Water Conservation District petition the District Court to form Special Improvement District No. 3 and include this property within Special Improvement District No.
-

Special Improvement District Purpose

The overall purpose of this Subdistrict is to provide a community-oriented water management alternative to individual augmentation plans or state-imposed regulations limiting the use of wells in Water Division No. 3. That is, to provide a mechanism through which a group of well users in the Conejos Response Area can work collaboratively to develop and implement a system of self-regulation using economic-based incentives and other management tools that promote responsible groundwater management and that remedies the injury to senior surface water rights that result from groundwater use from Subdistrict wells. The operation of the Plan will comply with the requirements of SB 04-222, codified at section 37-92-501(4), C.R.S. **The Subdistrict will be financed by service and user fees, and special assessments on property within the Subdistrict, and the lands petitioned herein will be benefited by the replacement of injurious depletions to senior water rights, as allowed by statute.** We understand that these service and user fees and special assessments on taxable property within the Subdistrict will be required in order to generate sufficient funds to meet the goals and objectives of the Subdistrict. These methods of financing are authorized by the signatures on this petition without further election, pending approval of the Subdistrict Board of Managers.

As a condition of participation, the Subdistrict will require acceptance of these and other nonmonetary limitations, including limitations on the diversion and use of groundwater, which may be imposed if the Board of Managers determines such limitations necessary to achieve one or more of the Plan objectives. By signing this petition the undersigned agree to accept these limitations if imposed.

In the event the Subdistrict is unable to achieve one or more of its objectives or comply with other court-imposed or state-imposed requirements, all Landowners may have limitations imposed on the use of their Subdistrict Wells for the diversion of groundwater, including complete curtailment of groundwater withdrawals, through administrative rules and regulations by the State of Colorado.

Participation in the Subdistrict is strictly voluntary. Once land is petitioned into the Subdistrict and the Subdistrict is duly formed by Court order, ***the land will remain in the Subdistrict for as long as the Subdistrict is in existence***, even in the event the land is sold or transferred after Subdistrict formation. The Subdistrict will remain in existence, unless dissolved by appropriate legal action, for so long as the Rio Grande Water Conservation District remains in existence. The conditions described above will run with the ownership of the property described in this Petition.

The legal description of the property that is the subject of this petition is described below. Wells within the proposed Subdistrict that are located on or having legal authority to apply groundwater to this property are listed in Table A.

Farm Plan # 300550

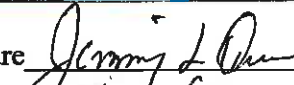
Petition No 586702400008

By (our/my) signature hereon, we attest to (our/my) ownership of the wells and described land (or to our/my legal authority to represent an entity that has ownership of the described land), (I/we) indicate our understanding of the foregoing intentions and purposes of the Subdistrict, and respectfully request that the same be formed pursuant to applicable statutes by the District Court. The Subdistrict's water management plan will be monitored and updated to respond to changes in climatic or hydrologic conditions or new information from *bona fide* studies or models.

Name(s): _____

DUNN JIMMY L

Signature

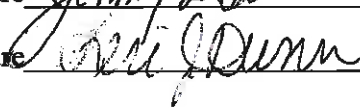


Date

4/15/16

DUNN TERI J

Signature



4/15/16

Signature _____

Address 16543 COUNTY RD S; LA JARA, CO 811409598

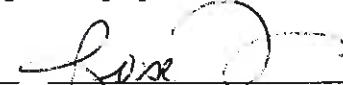
Parcel 586702400008: TR 1 J L DUNN DIV OF LAND IN SW1/4 SE1/4 2-34-9 (LESS .77 A DES 192 P49) TNA 38.639 R#2502-404 as referenced on Book _____, Page _____ and/or Reception #250200404. (Conejos County) 38.64 total acres

Table A

WDID	Structure Name	Permit	Percent Responsibility	List Any Additional Well Owners
2205285 ²⁵	W1308 WELL NO 01	11353-R	100	

As the circulator of this petition, I attest that each of the signatories hereon was provided with a copy of the Subdistrict conceptual Plan of Water Management and a copy of the Subdistrict Petition for Establishment describing in greater detail the background and basis for the formation of the Subdistrict and that the signatories on this petition were subscribed before me voluntarily and with knowledge of the purposes for the formation of the Subdistrict

Rose Vanderpool



4/15/16

Printed Name of Circulator

Signature

Date

*The legally authorized representatives must execute petitions on behalf of Corporations, Limited Partnerships, LLC's, LLP's, etc. A person signing the petition on behalf of any Corporation, Limited Partnership, LLC, LLP, etc. must present an affidavit attesting to the approval of the petition by the entity's Board of Directors, President, CEO, or other authorized officer(s).

**This petition must be executed by all record owners of the described property. Petitions will be compared against the records on file with Conejos County and will be deemed valid only if the signatories exactly match the owners of record, as reflected by county records, and if the signers of the petition agree to be responsible for the above represented percentage of costs, fees and post-plan depletions from the well(s) identified in this petition. Percent responsibility can be amended by owner after Subdistrict formation with Board of Managers approval. If less than all of the record owners sign this petition, or if someone other than the record owner signs this petition, except as set forth above, the petition will be deemed invalid.

printed 4/11/2016

**PETITION
TO FORM SPECIAL IMPROVEMENT DISTRICT NO. 3
OF THE RIO GRANDE WATER CONSERVATION DISTRICT**

We the undersigned by our signatures affixed to this petition do hereby affirm and attest that:

1. (We/I) own an interest in real property that includes a well(s) used in whole or in part for irrigation, commercial or industrial purposes within the Conejos Response Area of the Rio Grande Decision Support System, or (we/I) represent owners of real property that includes a well(s) used in whole or in part for irrigation commercial or industrial purposes within the Conejos Response Area of the Rio Grande Decision Support System and (we/I) have the proper legal authority to sign this Petition on the owner's behalf.
2. (We/I) support the formation of Special Improvement District No. 3 and request that the District Court form the Special Improvement District pursuant to the attached Petition and general description of the *conceptual* Plan of Water Management to govern the Special Improvement District.
3. By (my/our) signature hereon (we/I) request that the Rio Grande Water Conservation District petition the District Court to form Special Improvement District No. 3 and include this property within Special Improvement District No.

Special Improvement District Purpose

The overall purpose of this Subdistrict is to provide a community-oriented water management alternative to individual augmentation plans or state-imposed regulations limiting the use of wells in Water Division No. 3. That is, to provide a mechanism through which a group of well users in the Conejos Response Area can work collaboratively to develop and implement a system of self-regulation using economic-based incentives and other management tools that promote responsible groundwater management and that remedies the injury to senior surface water rights that result from groundwater use from Subdistrict wells. The operation of the Plan will comply with the requirements of SB 04-222, codified at section 37-92-501(4), C.R.S. *The Subdistrict will be financed by service and user fees, and special assessments on property within the Subdistrict, and the lands petitioned herein will be benefited by the replacement of injurious depletions to senior water rights, as allowed by statute.* We understand that these service and user fees and special assessments on taxable property within the Subdistrict will be required in order to generate sufficient funds to meet the goals and objectives of the Subdistrict. These methods of financing are authorized by the signatures on this petition without further election, pending approval of the Subdistrict Board of Managers.

As a condition of participation, the Subdistrict will require acceptance of these and other nonmonetary limitations, including limitations on the diversion and use of groundwater, which may be imposed if the Board of Managers determines such limitations necessary to achieve one or more of the Plan objectives. By signing this petition the undersigned agree to accept these limitations if imposed.

In the event the Subdistrict is unable to achieve one or more of its objectives or comply with other court-imposed or state-imposed requirements, all Landowners may have limitations imposed on the use of their Subdistrict Wells for the diversion of groundwater, including complete curtailment of groundwater withdrawals, through administrative rules and regulations by the State of Colorado.

Participation in the Subdistrict is strictly voluntary. Once land is petitioned into the Subdistrict and the Subdistrict is duly formed by Court order, *the land will remain in the Subdistrict for as long as the Subdistrict is in existence*, even in the event the land is sold or transferred after Subdistrict formation. The Subdistrict will remain in existence, unless dissolved by appropriate legal action, for so long as the Rio Grande Water Conservation District remains in existence. The conditions described above will run with the ownership of the property described in this Petition.

The legal description of the property that is the subject of this petition is described below. Wells within the proposed Subdistrict that are located on or having legal authority to apply groundwater to this property are listed in Table A.

Farm Plan # 300550

Petition No 586702400218

By (our/my) signature hereon, we attest to (our/my) ownership of the wells and described land (or to our/my legal authority to represent an entity that has ownership of the described land), (I/we) indicate our understanding of the foregoing intentions and purposes of the Subdistrict, and respectfully request that the same be formed pursuant to applicable statutes by the District Court. The Subdistrict's water management plan will be monitored and updated to respond to changes in climatic or hydrologic conditions or new information from *bona fide* studies or models.

Name(s): _____ Date _____
DUNN JIMMY L Signature [Signature] 4/15/16
DUNN TERI J Signature [Signature] 4/15/16
 Signature _____

Address 16543 COUNTY RD S; LA JARA, CO 811409598

Parcel 586702400218; NE1/4 SE1/4 2-34-9 TNA 40 R#6001502 as referenced on Book _____, Page _____
and/or Reception # 6001502. (Conejos County) 40 total acres

Table A

WDID	Structure Name	Permit	Percent Responsibility	List Any Additional Well Owners
2205350 ^{6.7}	W1557 WELL NO 01	12428-R	14	

As the circulator of this petition, I attest that each of the signatories hereon was provided with a copy of the Subdistrict conceptual Plan of Water Management and a copy of the Subdistrict Petition for Establishment describing in greater detail the background and basis for the formation of the Subdistrict and that the signatories on this petition were subscribed before me voluntarily and with knowledge of the purposes for the formation of the Subdistrict

Rose Vanderpool Signature [Signature] Date 4/15/16
 Printed Name of Circulator Signature Date

*The legally authorized representatives must execute petitions on behalf of Corporations, Limited Partnerships, LLC's, LLP's, etc. A person signing the petition on behalf of any Corporation, Limited Partnership, LLC, LLP, etc. must present an affidavit attesting to the approval of the petition by the entity's Board of Directors, President, CEO, or other authorized officer(s).

**This petition must be executed by all record owners of the described property. Petitions will be compared against the records on file with Conejos County and will be deemed valid only if the signatories exactly match the owners of record, as reflected by county records, and if the signers of the petition agree to be responsible for the above represented percentage of costs, fees and post-plan depletions from the well(s) identified in this petition. Percent responsibility can be amended by owner after Subdistrict formation with Board of Managers approval. If less than all of the record owners sign this petition, or if someone other than the record owner signs this petition, except as set forth above, the petition will be deemed invalid.

printed 4/11/2016

**PETITION
TO FORM SPECIAL IMPROVEMENT DISTRICT NO. 3
OF THE RIO GRANDE WATER CONSERVATION DISTRICT**

We the undersigned by our signatures affixed to this petition do hereby affirm and attest that:

1. (We/I) own an interest in real property that includes a well(s) used in whole or in part for irrigation, commercial or industrial purposes within the Conejos Response Area of the Rio Grande Decision Support System, or (we/I) represent owners of real property that includes a well(s) used in whole or in part for irrigation commercial or industrial purposes within the Conejos Response Area of the Rio Grande Decision Support System and (we/I) have the proper legal authority to sign this Petition on the owner's behalf.

2. (We/I) support the formation of Special Improvement District No. 3 and request that the District Court form the Special Improvement District pursuant to the attached Petition and general description of the *conceptual* Plan of Water Management to govern the Special Improvement District.

3. By (my/our) signature hereon (we/I) request that the Rio Grande Water Conservation District petition the District Court to form Special Improvement District No. 3 and include this property within Special Improvement District No.

Special Improvement District Purpose

The overall purpose of this Subdistrict is to provide a community-oriented water management alternative to individual augmentation plans or state-imposed regulations limiting the use of wells in Water Division No. 3. That is, to provide a mechanism through which a group of well users in the Conejos Response Area can work collaboratively to develop and implement a system of self-regulation using economic-based incentives and other management tools that promote responsible groundwater management and that remedies the injury to senior surface water rights that result from groundwater use from Subdistrict wells. The operation of the Plan will comply with the requirements of SB 04-222, codified at section 37-92-501(4), C.R.S. **The Subdistrict will be financed by service and user fees, and special assessments on property within the Subdistrict, and the lands petitioned herein will be benefited by the replacement of injurious depletions to senior water rights, as allowed by statute.** We understand that these service and user fees and special assessments on taxable property within the Subdistrict will be required in order to generate sufficient funds to meet the goals and objectives of the Subdistrict. These methods of financing are authorized by the signatures on this petition without further election, pending approval of the Subdistrict Board of Managers.

As a condition of participation, the Subdistrict will require acceptance of these and other nonmonetary limitations, including limitations on the diversion and use of groundwater, which may be imposed if the Board of Managers determines such limitations necessary to achieve one or more of the Plan objectives. By signing this petition the undersigned agree to accept these limitations if imposed.

In the event the Subdistrict is unable to achieve one or more of its objectives or comply with other court-imposed or state-imposed requirements, all Landowners may have limitations imposed on the use of their Subdistrict Wells for the diversion of groundwater, including complete curtailment of groundwater withdrawals, through administrative rules and regulations by the State of Colorado.

Participation in the Subdistrict is strictly voluntary. Once land is petitioned into the Subdistrict and the Subdistrict is duly formed by Court order, ***the land will remain in the Subdistrict for as long as the Subdistrict is in existence***, even in the event the land is sold or transferred after Subdistrict formation. The Subdistrict will remain in existence, unless dissolved by appropriate legal action, for so long as the Rio Grande Water Conservation District remains in existence. The conditions described above will run with the ownership of the property described in this Petition.

The legal description of the property that is the subject of this petition is described below. Wells within the proposed Subdistrict that are located on or having legal authority to apply groundwater to this property are listed in Table A.

Farm Plan # 300230

Petition No 586703100015

By (our/my) signature hereon, we attest to (our/my) ownership of the wells and described land (or to our/my legal authority to represent an entity that has ownership of the described land), (I/we) indicate our understanding of the foregoing intentions and purposes of the Subdistrict, and respectfully request that the same be formed pursuant to applicable statutes by the District Court. The Subdistrict's water management plan will be monitored and updated to respond to changes in climatic or hydrologic conditions or new information from *bona fide* studies or models.

Name(s): _____ Date _____

GILLELAND JACK C Signature *Jack C. Gilleland* 4-25-16

GILLELAND DEBRA J Signature *Debra J. Gilleland* 4-25-16

Signature _____

Address 13256 COUNTY ROAD P; LA JARA, CO 811409583

Parcel 586703100015: E1/2 NE1/4 3-34-9 TNA 80 B349 P103 R#95-883 R#1196-146 (RLE- JOSEPH D & NANCY STHOMAS IN & TO HOME, as referenced on Book _____, Page _____ and/or Reception # 6001251 . (Conejos County) 80 total acres

E1/2 #21

Table A

WDID	Structure Name	Permit	Percent Responsibility	List Any Additional Well Owners
2205502	W1770 WELL NO 01	5785-F	25	

As the circulator of this petition, I attest that each of the signatories hereon was provided with a copy of the Subdistrict conceptual Plan of Water Management and a copy of the Subdistrict Petition for Establishment describing in greater detail the background and basis for the formation of the Subdistrict and that the signatories on this petition were subscribed before me voluntarily and with knowledge of the purposes for the formation of the Subdistrict

Printed Name of Circulator _____ Signature _____ Date _____

*The legally authorized representatives must execute petitions on behalf of Corporations, Limited Partnerships, LLC's, LLP's, etc. A person signing the petition on behalf of any Corporation, Limited Partnership, LLC, LLP, etc. must present an affidavit attesting to the approval of the petition by the entity's Board of Directors, President, CEO, or other authorized officer(s).

**This petition must be executed by all record owners of the described property. Petitions will be compared against the records on file with Conejos County and will be deemed valid only if the signatories exactly match the owners of record, as reflected by county records, and if the signers of the petition agree to be responsible for the above represented percentage of costs, fees and post-plan depletions from the well(s) identified in this petition. Percent responsibility can be amended by owner after Subdistrict formation with Board of Managers approval. If less than all of the record owners sign this petition, or if someone other than the record owner signs this petition, except as set forth above, the petition will be deemed invalid.

printed 3/28/2016

**PETITION
TO FORM SPECIAL IMPROVEMENT DISTRICT NO. 3
OF THE RIO GRANDE WATER CONSERVATION DISTRICT**

We the undersigned by our signatures affixed to this petition do hereby affirm and attest that:

1. (We/I) own an interest in real property that includes a well(s) used in whole or in part for irrigation, commercial or industrial purposes within the Conejos Response Area of the Rio Grande Decision Support System, or (we/I) represent owners of real property that includes a well(s) used in whole or in part for irrigation commercial or industrial purposes within the Conejos Response Area of the Rio Grande Decision Support System and (we/I) have the proper legal authority to sign this Petition on the owner's behalf.
2. (We/I) support the formation of Special Improvement District No. 3 and request that the District Court form the Special Improvement District pursuant to the attached Petition and general description of the *conceptual* Plan of Water Management to govern the Special Improvement District.
3. By (my/our) signature hereon (we/I) request that the Rio Grande Water Conservation District petition the District Court to form Special Improvement District No. 3 and include this property within Special Improvement District No.

Special Improvement District Purpose

The overall purpose of this Subdistrict is to provide a community-oriented water management alternative to individual augmentation plans or state-imposed regulations limiting the use of wells in Water Division No. 3. That is, to provide a mechanism through which a group of well users in the Conejos Response Area can work collaboratively to develop and implement a system of self-regulation using economic-based incentives and other management tools that promote responsible groundwater management and that remedies the injury to senior surface water rights that result from groundwater use from Subdistrict wells. The operation of the Plan will comply with the requirements of SB 04-222, codified at section 37-92-501(4), C.R.S. *The Subdistrict will be financed by service and user fees, and special assessments on property within the Subdistrict, and the lands petitioned herein will be benefited by the replacement of injurious depletions to senior water rights, as allowed by statute.* We understand that these service and user fees and special assessments on taxable property within the Subdistrict will be required in order to generate sufficient funds to meet the goals and objectives of the Subdistrict. These methods of financing are authorized by the signatures on this petition without further election, pending approval of the Subdistrict Board of Managers.

As a condition of participation, the Subdistrict will require acceptance of these and other nonmonetary limitations, including limitations on the diversion and use of groundwater, which may be imposed if the Board of Managers determines such limitations necessary to achieve one or more of the Plan objectives. By signing this petition the undersigned agree to accept these limitations if imposed.

In the event the Subdistrict is unable to achieve one or more of its objectives or comply with other court-imposed or state-imposed requirements, all Landowners may have limitations imposed on the use of their Subdistrict Wells for the diversion of groundwater, including complete curtailment of groundwater withdrawals, through administrative rules and regulations by the State of Colorado.

Participation in the Subdistrict is strictly voluntary. Once land is petitioned into the Subdistrict and the Subdistrict is duly formed by Court order, *the land will remain in the Subdistrict for as long as the Subdistrict is in existence*, even in the event the land is sold or transferred after Subdistrict formation. The Subdistrict will remain in existence, unless dissolved by appropriate legal action, for so long as the Rio Grande Water Conservation District remains in existence. The conditions described above will run with the ownership of the property described in this Petition.

The legal description of the property that is the subject of this petition is described below. Wells within the proposed Subdistrict that are located on or having legal authority to apply groundwater to this property are listed in Table A.

Farm Plan # 300230

Petition No 586703100115

By (our/my) signature hereon, we attest to (our/my) ownership of the wells and described land (or to our/my legal authority to represent an entity that has ownership of the described land), (I/we) indicate our understanding of the foregoing intentions and purposes of the Subdistrict, and respectfully request that the same be formed pursuant to applicable statutes by the District Court. The Subdistrict's water management plan will be monitored and updated to respond to changes in climatic or hydrologic conditions or new information from *bona fide* studies or models.

Name(s): _____ Date _____

GILLELAND JACK C Signature *Jack C Gilleland* 4-25-16

GILLELAND DEBRA J Signature *Debra J Gilleland* 4-25-16

Signature _____

Address 13256 COUNTY ROAD P; LA JARA, CO 811409583

Parcel 586703100115: W1/2 NE1/4 3-34-9 (LESS TR DES B173 P27) TNA 78 B329 P367 B332 P911 SE1/4 3-34- 9 TNA 160 B267 P44 B345 as referenced on Book _____, Page _____ and/or Reception #1001363. (Conejos County) 395.18 total acres

Table A

WDID	Structure Name	Permit	Percent Responsibility	List Any Additional Well Owners
2205502	W1770 WELL NO 01	5785-F	75	

As the circulator of this petition, I attest that each of the signatories hereon was provided with a copy of the Subdistrict conceptual Plan of Water Management and a copy of the Subdistrict Petition for Establishment describing in greater detail the background and basis for the formation of the Subdistrict and that the signatories on this petition were subscribed before me voluntarily and with knowledge of the purposes for the formation of the Subdistrict

Printed Name of Circulator _____ Signature _____ Date _____

*The legally authorized representatives must execute petitions on behalf of Corporations, Limited Partnerships, LLC's, LLP's, etc. A person signing the petition on behalf of any Corporation, Limited Partnership, LLC, LLP, etc. must present an affidavit attesting to the approval of the petition by the entity's Board of Directors, President, CEO, or other authorized officer(s).

**This petition must be executed by all record owners of the described property. Petitions will be compared against the records on file with Conejos County and will be deemed valid only if the signatories exactly match the owners of record, as reflected by county records, and if the signers of the petition agree to be responsible for the above represented percentage of costs, fees and post-plan depletions from the well(s) identified in this petition. Percent responsibility can be amended by owner after Subdistrict formation with Board of Managers approval. If less than all of the record owners sign this petition, or if someone other than the record owner signs this petition, except as set forth above, the petition will be deemed invalid.

printed 3/28/2016

**PETITION
TO FORM SPECIAL IMPROVEMENT DISTRICT NO. 3
OF THE RIO GRANDE WATER CONSERVATION DISTRICT**

We the undersigned by our signatures affixed to this petition do hereby affirm and attest that:

1. (We/I) own an interest in real property that includes a well(s) used in whole or in part for irrigation, commercial or industrial purposes within the Conejos Response Area of the Rio Grande Decision Support System, or (we/I) represent owners of real property that includes a well(s) used in whole or in part for irrigation commercial or industrial purposes within the Conejos Response Area of the Rio Grande Decision Support System and (we/I) have the proper legal authority to sign this Petition on the owner's behalf.
2. (We/I) support the formation of Special Improvement District No. 3 and request that the District Court form the Special Improvement District pursuant to the attached Petition and general description of the *conceptual* Plan of Water Management to govern the Special Improvement District.
3. By (my/our) signature hereon (we/I) request that the Rio Grande Water Conservation District petition the District Court to form Special Improvement District No. 3 and include this property within Special Improvement District No.

Special Improvement District Purpose

The overall purpose of this Subdistrict is to provide a community-oriented water management alternative to individual augmentation plans or state-imposed regulations limiting the use of wells in Water Division No. 3. That is, to provide a mechanism through which a group of well users in the Conejos Response Area can work collaboratively to develop and implement a system of self-regulation using economic-based incentives and other management tools that promote responsible groundwater management and that remedies the injury to senior surface water rights that result from groundwater use from Subdistrict wells. The operation of the Plan will comply with the requirements of SB 04-222, codified at section 37-92-501(4), C.R.S. **The Subdistrict will be financed by service and user fees, and special assessments on property within the Subdistrict, and the lands petitioned herein will be benefited by the replacement of injurious depletions to senior water rights, as allowed by statute.** We understand that these service and user fees and special assessments on taxable property within the Subdistrict will be required in order to generate sufficient funds to meet the goals and objectives of the Subdistrict. These methods of financing are authorized by the signatures on this petition without further election, pending approval of the Subdistrict Board of Managers.

As a condition of participation, the Subdistrict will require acceptance of these and other nonmonetary limitations, including limitations on the diversion and use of groundwater, which may be imposed if the Board of Managers determines such limitations necessary to achieve one or more of the Plan objectives. By signing this petition the undersigned agree to accept these limitations if imposed.

In the event the Subdistrict is unable to achieve one or more of its objectives or comply with other court-imposed or state-imposed requirements, all Landowners may have limitations imposed on the use of their Subdistrict Wells for the diversion of groundwater, including complete curtailment of groundwater withdrawals, through administrative rules and regulations by the State of Colorado.

Participation in the Subdistrict is strictly voluntary. Once land is petitioned into the Subdistrict and the Subdistrict is duly formed by Court order, ***the land will remain in the Subdistrict for as long as the Subdistrict is in existence***, even in the event the land is sold or transferred after Subdistrict formation. The Subdistrict will remain in existence, unless dissolved by appropriate legal action, for so long as the Rio Grande Water Conservation District remains in existence. The conditions described above will run with the ownership of the property described in this Petition.

The legal description of the property that is the subject of this petition is described below. Wells within the proposed Subdistrict that are located on or having legal authority to apply groundwater to this property are listed in Table A.

Farm Plan # 300320

Petition No 586706100043

By (our/my) signature hereon, we attest to (our/my) ownership of the wells and described land (or to our/my legal authority to represent an entity that has ownership of the described land), (I/we) indicate our understanding of the foregoing intentions and purposes of the Subdistrict, and respectfully request that the same be formed pursuant to applicable statutes by the District Court. The Subdistrict's water management plan will be monitored and updated to respond to changes in climatic or hydrologic conditions or new information from *bona fide* studies or models.

Name(s):	_____	Date
<u>VANCE SAM E</u>	Signature <u>Sam E Vance</u>	<u>4-27-16</u>
<u>VANCE DEBRA D</u>	Signature <u>Debra D. Vance</u>	<u>4-27-16</u>
	Signature _____	

Address 12499 COUNTY ROAD P; LA JARA, CO 811409582

Parcel 586706100043: W1/2 NE1/4 6-34-9 TNA 80 (LESS A 5 ACRE DES B266 P119-120) TNA 75 as referenced on Book _____, Page _____ and/or Reception # 176340, (Conejos County) 75 total acres

Table A

WDID	Structure Name	Permit	Percent Responsibility	List Any Additional Well Owners
2205007	W2407 WELL NO 01	11394-R	0	

As the circulator of this petition, I attest that each of the signatories hereon was provided with a copy of the Subdistrict conceptual Plan of Water Management and a copy of the Subdistrict Petition for Establishment describing in greater detail the background and basis for the formation of the Subdistrict and that the signatories on this petition were subscribed before me voluntarily and with knowledge of the purposes for the formation of the Subdistrict

Printed Name of Circulator	Signature	Date
----------------------------	-----------	------

*The legally authorized representatives must execute petitions on behalf of Corporations, Limited Partnerships, LLC's, LLP's, etc. A person signing the petition on behalf of any Corporation, Limited Partnership, LLC, LLP, etc. must present an affidavit attesting to the approval of the petition by the entity's Board of Directors, President, CEO, or other authorized officer(s).

**This petition must be executed by all record owners of the described property. Petitions will be compared against the records on file with Conejos County and will be deemed valid only if the signatories exactly match the owners of record, as reflected by county records, and if the signers of the petition agree to be responsible for the above represented percentage of costs, fees and post-plan depletions from the well(s) identified in this petition. Percent responsibility can be amended by owner after Subdistrict formation with Board of Managers approval. If less than all of the record owners sign this petition, or if someone other than the record owner signs this petition, except as set forth above, the petition will be deemed invalid.

printed 4/28/2016

**PETITION
TO FORM SPECIAL IMPROVEMENT DISTRICT NO. 3
OF THE RIO GRANDE WATER CONSERVATION DISTRICT**

We the undersigned by our signatures affixed to this petition do hereby affirm and attest that:

1. (We/I) own an interest in real property that includes a well(s) used in whole or in part for irrigation, commercial or industrial purposes within the Conejos Response Area of the Rio Grande Decision Support System, or (we/I) represent owners of real property that includes a well(s) used in whole or in part for irrigation commercial or industrial purposes within the Conejos Response Area of the Rio Grande Decision Support System and (we/I) have the proper legal authority to sign this Petition on the owner's behalf.
2. (We/I) support the formation of Special Improvement District No. 3 and request that the District Court form the Special Improvement District pursuant to the attached Petition and general description of the *conceptual* Plan of Water Management to govern the Special Improvement District.
3. By (my/our) signature hereon (we/I) request that the Rio Grande Water Conservation District petition the District Court to form Special Improvement District No. 3 and include this property within Special Improvement District No.

Special Improvement District Purpose

The overall purpose of this Subdistrict is to provide a community-oriented water management alternative to individual augmentation plans or state-imposed regulations limiting the use of wells in Water Division No. 3. That is, to provide a mechanism through which a group of well users in the Conejos Response Area can work collaboratively to develop and implement a system of self-regulation using economic-based incentives and other management tools that promote responsible groundwater management and that remedies the injury to senior surface water rights that result from groundwater use from Subdistrict wells. The operation of the Plan will comply with the requirements of SB 04-222, codified at section 37-92-501(4), C.R.S. **The Subdistrict will be financed by service and user fees, and special assessments on property within the Subdistrict, and the lands petitioned herein will be benefited by the replacement of injurious depletions to senior water rights, as allowed by statute.** We understand that these service and user fees and special assessments on taxable property within the Subdistrict will be required in order to generate sufficient funds to meet the goals and objectives of the Subdistrict. These methods of financing are authorized by the signatures on this petition without further election, pending approval of the Subdistrict Board of Managers.

As a condition of participation, the Subdistrict will require acceptance of these and other nonmonetary limitations, including limitations on the diversion and use of groundwater, which may be imposed if the Board of Managers determines such limitations necessary to achieve one or more of the Plan objectives. By signing this petition the undersigned agree to accept these limitations if imposed.

In the event the Subdistrict is unable to achieve one or more of its objectives or comply with other court-imposed or state-imposed requirements, all Landowners may have limitations imposed on the use of their Subdistrict Wells for the diversion of groundwater, including complete curtailment of groundwater withdrawals, through administrative rules and regulations by the State of Colorado.

Participation in the Subdistrict is strictly voluntary. Once land is petitioned into the Subdistrict and the Subdistrict is duly formed by Court order, ***the land will remain in the Subdistrict for as long as the Subdistrict is in existence***, even in the event the land is sold or transferred after Subdistrict formation. The Subdistrict will remain in existence, unless dissolved by appropriate legal action, for so long as the Rio Grande Water Conservation District remains in existence. The conditions described above will run with the ownership of the property described in this Petition.

The legal description of the property that is the subject of this petition is described below. Wells within the proposed Subdistrict that are located on or having legal authority to apply groundwater to this property are listed in Table A.

Farm Plan # 300320

Petition No 586706200039

By (our/my) signature hereon, we attest to (our/my) ownership of the wells and described land (or to our/my legal authority to represent an entity that has ownership of the described land), (I/we) indicate our understanding of the foregoing intentions and purposes of the Subdistrict, and respectfully request that the same be formed pursuant to applicable statutes by the District Court. The Subdistrict's water management plan will be monitored and updated to respond to changes in climatic or hydrologic conditions or new information from *bona fide* studies or models.

Name(s): _____ Date _____
VANCE SAM E Signature *Sam E Vance* 4-27-16
 Signature _____
 Signature _____

Address 12499 COUNTY ROAD P; LA JARA, CO 811409582
 Parcel 586706200039: SE1/4 NW1/4 & E1/2 SW1/4 6-34- 9 (LESS E 8 FT DES B195 P186A) TNA 120
LOTS 4-5-6 IN 6-34-9 TNA 139 LOT 7 as referenced on Book _____, Page _____ and/or Reception
#2597000813. (Conejos County) 579 total acres

Table A

WDID	Structure Name	Permit	Percent Responsibility	List Any Additional Well Owners
2205007	W2407 WELL NO 01	11394-R	0	

As the circulator of this petition, I attest that each of the signatories hereon was provided with a copy of the Subdistrict conceptual Plan of Water Management and a copy of the Subdistrict Petition for Establishment describing in greater detail the background and basis for the formation of the Subdistrict and that the signatories on this petition were subscribed before me voluntarily and with knowledge of the purposes for the formation of the Subdistrict

 Printed Name of Circulator Signature Date

*The legally authorized representatives must execute petitions on behalf of Corporations, Limited Partnerships, LLC's, LLP's, etc. A person signing the petition on behalf of any Corporation, Limited Partnership, LLC, LLP, etc. must present an affidavit attesting to the approval of the petition by the entity's Board of Directors, President, CEO, or other authorized officer(s).

**This petition must be executed by all record owners of the described property. Petitions will be compared against the records on file with Conejos County and will be deemed valid only if the signatories exactly match the owners of record, as reflected by county records, and if the signers of the petition agree to be responsible for the above represented percentage of costs, fees and post-plan depletions from the well(s) identified in this petition. Percent responsibility can be amended by owner after Subdistrict formation with Board of Managers approval. If less than all of the record owners sign this petition, or if someone other than the record owner signs this petition, except as set forth above, the petition will be deemed invalid.

printed 4/28/2016

**PETITION
TO FORM SPECIAL IMPROVEMENT DISTRICT NO. 3
OF THE RIO GRANDE WATER CONSERVATION DISTRICT**

We the undersigned by our signatures affixed to this petition do hereby affirm and attest that:

1. (We/I) own an interest in real property that includes a well(s) used in whole or in part for irrigation, commercial or industrial purposes within the Conejos Response Area of the Rio Grande Decision Support System, or (we/I) represent owners of real property that includes a well(s) used in whole or in part for irrigation commercial or industrial purposes within the Conejos Response Area of the Rio Grande Decision Support System and (we/I) have the proper legal authority to sign this Petition on the owner's behalf.
2. (We/I) support the formation of Special Improvement District No. 3 and request that the District Court form the Special Improvement District pursuant to the attached Petition and general description of the *conceptual* Plan of Water Management to govern the Special Improvement District.
3. By (my/our) signature hereon (we/I) request that the Rio Grande Water Conservation District petition the District Court to form Special Improvement District No. 3 and include this property within Special Improvement District No.

Special Improvement District Purpose

The overall purpose of this Subdistrict is to provide a community-oriented water management alternative to individual augmentation plans or state-imposed regulations limiting the use of wells in Water Division No. 3. That is, to provide a mechanism through which a group of well users in the Conejos Response Area can work collaboratively to develop and implement a system of self-regulation using economic-based incentives and other management tools that promote responsible groundwater management and that remedies the injury to senior surface water rights that result from groundwater use from Subdistrict wells. The operation of the Plan will comply with the requirements of SB 04-222, codified at section 37-92-501(4), C.R.S. **The Subdistrict will be financed by service and user fees, and special assessments on property within the Subdistrict, and the lands petitioned herein will be benefited by the replacement of injurious depletions to senior water rights, as allowed by statute.** We understand that these service and user fees and special assessments on taxable property within the Subdistrict will be required in order to generate sufficient funds to meet the goals and objectives of the Subdistrict. These methods of financing are authorized by the signatures on this petition without further election, pending approval of the Subdistrict Board of Managers.

As a condition of participation, the Subdistrict will require acceptance of these and other nonmonetary limitations, including limitations on the diversion and use of groundwater, which may be imposed if the Board of Managers determines such limitations necessary to achieve one or more of the Plan objectives. By signing this petition the undersigned agree to accept these limitations if imposed.

In the event the Subdistrict is unable to achieve one or more of its objectives or comply with other court-imposed or state-imposed requirements, all Landowners may have limitations imposed on the use of their Subdistrict Wells for the diversion of groundwater, including complete curtailment of groundwater withdrawals, through administrative rules and regulations by the State of Colorado.

Participation in the Subdistrict is strictly voluntary. Once land is petitioned into the Subdistrict and the Subdistrict is duly formed by Court order, ***the land will remain in the Subdistrict for as long as the Subdistrict is in existence***, even in the event the land is sold or transferred after Subdistrict formation. The Subdistrict will remain in existence, unless dissolved by appropriate legal action, for so long as the Rio Grande Water Conservation District remains in existence. The conditions described above will run with the ownership of the property described in this Petition.

The legal description of the property that is the subject of this petition is described below. Wells within the proposed Subdistrict that are located on or having legal authority to apply groundwater to this property are listed in Table A.

Farm Plan # 300320

Petition No 586707100042

By (our/my) signature hereon, we attest to (our/my) ownership of the wells and described land (or to our/my legal authority to represent an entity that has ownership of the described land), (I/we) indicate our understanding of the foregoing intentions and purposes of the Subdistrict, and respectfully request that the same be formed pursuant to applicable statutes by the District Court. The Subdistrict's water management plan will be monitored and updated to respond to changes in climatic or hydrologic conditions or new information from *bona fide* studies or models.

Name(s): _____ Date _____
VANCE SAM E Signature Sam E Vance 4-27-16
 Signature _____
 Signature _____

Address 12499 COUNTY ROAD P; LA JARA, CO 811409582

Parcel 586707100042: NE1/4 7-34-9 TNA 160 E1/2 NW1/4 7-34-9 TNA 80 R#2597 -813 R9000585 as referenced on Book _____, Page _____ and/or Reception # 9000585 . (Conejos County) 240 total acres

Table A

WDID	Structure Name	Permit	Percent Responsibility	List Any Additional Well Owners
2205007	W2407 WELL NO 01	11394-R	100	

As the circulator of this petition, I attest that each of the signatories hereon was provided with a copy of the Subdistrict conceptual Plan of Water Management and a copy of the Subdistrict Petition for Establishment describing in greater detail the background and basis for the formation of the Subdistrict and that the signatories on this petition were subscribed before me voluntarily and with knowledge of the purposes for the formation of the Subdistrict

Printed Name of Circulator _____ Signature _____ Date _____

*The legally authorized representatives must execute petitions on behalf of Corporations, Limited Partnerships, LLC's, LLP's, etc. A person signing the petition on behalf of any Corporation, Limited Partnership, LLC, LLP, etc. must present an affidavit attesting to the approval of the petition by the entity's Board of Directors, President, CEO, or other authorized officer(s).

**This petition must be executed by all record owners of the described property. Petitions will be compared against the records on file with Conejos County and will be deemed valid only if the signatories exactly match the owners of record, as reflected by county records, and if the signers of the petition agree to be responsible for the above represented percentage of costs, fees and post-plan depletions from the well(s) identified in this petition. Percent responsibility can be amended by owner after Subdistrict formation with Board of Managers approval. If less than all of the record owners sign this petition, or if someone other than the record owner signs this petition, except as set forth above, the petition will be deemed invalid.

printed 4/7/2016

**PETITION
TO FORM SPECIAL IMPROVEMENT DISTRICT NO. 3
OF THE RIO GRANDE WATER CONSERVATION DISTRICT**

We the undersigned by our signatures affixed to this petition do hereby affirm and attest that:

1. (We/I) own an interest in real property that includes a well(s) used in whole or in part for irrigation, commercial or industrial purposes within the Conejos Response Area of the Rio Grande Decision Support System, or (we/I) represent owners of real property that includes a well(s) used in whole or in part for irrigation commercial or industrial purposes within the Conejos Response Area of the Rio Grande Decision Support System and (we/I) have the proper legal authority to sign this Petition on the owner's behalf.
2. (We/I) support the formation of Special Improvement District No. 3 and request that the District Court form the Special Improvement District pursuant to the attached Petition and general description of the *conceptual* Plan of Water Management to govern the Special Improvement District.
3. By (my/our) signature hereon (we/I) request that the Rio Grande Water Conservation District petition the District Court to form Special Improvement District No. 3 and include this property within Special Improvement District No.

Special Improvement District Purpose

The overall purpose of this Subdistrict is to provide a community-oriented water management alternative to individual augmentation plans or state-imposed regulations limiting the use of wells in Water Division No. 3. That is, to provide a mechanism through which a group of well users in the Conejos Response Area can work collaboratively to develop and implement a system of self-regulation using economic-based incentives and other management tools that promote responsible groundwater management and that remedies the injury to senior surface water rights that result from groundwater use from Subdistrict wells. The operation of the Plan will comply with the requirements of SB 04-222, codified at section 37-92-501(4), C.R.S. **The Subdistrict will be financed by service and user fees, and special assessments on property within the Subdistrict, and the lands petitioned herein will be benefited by the replacement of injurious depletions to senior water rights, as allowed by statute.** We understand that these service and user fees and special assessments on taxable property within the Subdistrict will be required in order to generate sufficient funds to meet the goals and objectives of the Subdistrict. These methods of financing are authorized by the signatures on this petition without further election, pending approval of the Subdistrict Board of Managers.

As a condition of participation, the Subdistrict will require acceptance of these and other nonmonetary limitations, including limitations on the diversion and use of groundwater, which may be imposed if the Board of Managers determines such limitations necessary to achieve one or more of the Plan objectives. By signing this petition the undersigned agree to accept these limitations if imposed.

In the event the Subdistrict is unable to achieve one or more of its objectives or comply with other court-imposed or state-imposed requirements, all Landowners may have limitations imposed on the use of their Subdistrict Wells for the diversion of groundwater, including complete curtailment of groundwater withdrawals, through administrative rules and regulations by the State of Colorado.

Participation in the Subdistrict is strictly voluntary. Once land is petitioned into the Subdistrict and the Subdistrict is duly formed by Court order, ***the land will remain in the Subdistrict for as long as the Subdistrict is in existence***, even in the event the land is sold or transferred after Subdistrict formation. The Subdistrict will remain in existence, unless dissolved by appropriate legal action, for so long as the Rio Grande Water Conservation District remains in existence. The conditions described above will run with the ownership of the property described in this Petition.

The legal description of the property that is the subject of this petition is described below. Wells within the proposed Subdistrict that are located on or having legal authority to apply groundwater to this property are listed in Table A.

Farm Plan # 300320

Petition No 586707200041

By (our/my) signature hereon, we attest to (our/my) ownership of the wells and described land (or to our/my legal authority to represent an entity that has ownership of the described land), (I/we) indicate our understanding of the foregoing intentions and purposes of the Subdistrict, and respectfully request that the same be formed pursuant to applicable statutes by the District Court. The Subdistrict's water management plan will be monitored and updated to respond to changes in climatic or hydrologic conditions or new information from *bona fide* studies or models.

Name(s): _____

Date

VANCE SAM E

Signature

Sam E Vance

4-27-16

VANCE DEBRA D

Signature

Debra D. Vance

4-27-16

Signature _____

Address 12499 COUNTY ROAD P; LA JARA, CO 811409582

Parcel 586707200041: LOTS 1-2-3-4 & E1/2 SW1/4 7-34-9 TNA 258.40 (LESS 1/3 INT M R B195 P491) R#3001425 & 2104 R10000916 as referenced on Book _____, Page _____ and/or Reception # 11000954. (Conejos County) 258.4 total acres

Table A

WDID	Structure Name	Permit	Percent Responsibility	List Any Additional Well Owners
2206011	W2382 WELL NO 02	20744-S	50	

As the circulator of this petition, I attest that each of the signatories hereon was provided with a copy of the Subdistrict conceptual Plan of Water Management and a copy of the Subdistrict Petition for Establishment describing in greater detail the background and basis for the formation of the Subdistrict and that the signatories on this petition were subscribed before me voluntarily and with knowledge of the purposes for the formation of the Subdistrict

Printed Name of Circulator

Signature

Date

*The legally authorized representatives must execute petitions on behalf of Corporations, Limited Partnerships, LLC's, LLP's, etc. A person signing the petition on behalf of any Corporation, Limited Partnership, LLC, LLP, etc. must present an affidavit attesting to the approval of the petition by the entity's Board of Directors, President, CEO, or other authorized officer(s).

**This petition must be executed by all record owners of the described property. Petitions will be compared against the records on file with Conejos County and will be deemed valid only if the signatories exactly match the owners of record, as reflected by county records, and if the signers of the petition agree to be responsible for the above represented percentage of costs, fees and post-plan depletions from the well(s) identified in this petition. Percent responsibility can be amended by owner after Subdistrict formation with Board of Managers approval. If less than all of the record owners sign this petition, or if someone other than the record owner signs this petition, except as set forth above, the petition will be deemed invalid.

printed 4/28/2016

**PETITION
TO FORM SPECIAL IMPROVEMENT DISTRICT NO. 3
OF THE RIO GRANDE WATER CONSERVATION DISTRICT**

We the undersigned by our signatures affixed to this petition do hereby affirm and attest that:

1. (We/I) own an interest in real property that includes a well(s) used in whole or in part for irrigation, commercial or industrial purposes within the Conejos Response Area of the Rio Grande Decision Support System, or (we/I) represent owners of real property that includes a well(s) used in whole or in part for irrigation commercial or industrial purposes within the Conejos Response Area of the Rio Grande Decision Support System and (we/I) have the proper legal authority to sign this Petition on the owner's behalf.
2. (We/I) support the formation of Special Improvement District No. 3 and request that the District Court form the Special Improvement District pursuant to the attached Petition and general description of the *conceptual* Plan of Water Management to govern the Special Improvement District.
3. By (my/our) signature hereon (we/I) request that the Rio Grande Water Conservation District petition the District Court to form Special Improvement District No. 3 and include this property within Special Improvement District No.

Special Improvement District Purpose

The overall purpose of this Subdistrict is to provide a community-oriented water management alternative to individual augmentation plans or state-imposed regulations limiting the use of wells in Water Division No. 3. That is, to provide a mechanism through which a group of well users in the Conejos Response Area can work collaboratively to develop and implement a system of self-regulation using economic-based incentives and other management tools that promote responsible groundwater management and that remedies the injury to senior surface water rights that result from groundwater use from Subdistrict wells. The operation of the Plan will comply with the requirements of SB 04-222, codified at section 37-92-501(4), C.R.S. **The Subdistrict will be financed by service and user fees, and special assessments on property within the Subdistrict, and the lands petitioned herein will be benefited by the replacement of injurious depletions to senior water rights, as allowed by statute.** We understand that these service and user fees and special assessments on taxable property within the Subdistrict will be required in order to generate sufficient funds to meet the goals and objectives of the Subdistrict. These methods of financing are authorized by the signatures on this petition without further election, pending approval of the Subdistrict Board of Managers.

As a condition of participation, the Subdistrict will require acceptance of these and other nonmonetary limitations, including limitations on the diversion and use of groundwater, which may be imposed if the Board of Managers determines such limitations necessary to achieve one or more of the Plan objectives. By signing this petition the undersigned agree to accept these limitations if imposed.

In the event the Subdistrict is unable to achieve one or more of its objectives or comply with other court-imposed or state-imposed requirements, all Landowners may have limitations imposed on the use of their Subdistrict Wells for the diversion of groundwater, including complete curtailment of groundwater withdrawals, through administrative rules and regulations by the State of Colorado.

Participation in the Subdistrict is strictly voluntary. Once land is petitioned into the Subdistrict and the Subdistrict is duly formed by Court order, ***the land will remain in the Subdistrict for as long as the Subdistrict is in existence***, even in the event the land is sold or transferred after Subdistrict formation. The Subdistrict will remain in existence, unless dissolved by appropriate legal action, for so long as the Rio Grande Water Conservation District remains in existence. The conditions described above will run with the ownership of the property described in this Petition.

The legal description of the property that is the subject of this petition is described below. Wells within the proposed Subdistrict that are located on or having legal authority to apply groundwater to this property are listed in Table A.

Farm Plan # 300320

Petition No 586707400043

By (our/my) signature hereon, we attest to (our/my) ownership of the wells and described land (or to our/my legal authority to represent an entity that has ownership of the described land), (I/we) indicate our understanding of the foregoing intentions and purposes of the Subdistrict, and respectfully request that the same be formed pursuant to applicable statutes by the District Court. The Subdistrict's water management plan will be monitored and updated to respond to changes in climatic or hydrologic conditions or new information from *bona fide* studies or models.

Name(s):	_____	Date
<u>VANCE SAM E</u>	Signature <u><i>Sam E Vance</i></u>	<u>4-27-16</u>
<u>VANCE DEBRA D</u>	Signature <u><i>Debra D. Vance</i></u>	<u>4-27-16</u>
	Signature _____	

Address 12499 COUNTY ROAD P; LA JARA, CO 811409582

Parcel 586707400043: W1/2 18-34-9 TNA 320 NE1/4 18-34-9 TNA 160 SE1/4 7-34 -9 TNA 160 (LESS 1/2 INT IN M.R IN N1/2 SE1/4 B192 as referenced on Book _____, Page _____ and/or Reception #2598000644 (Conejos County) 800 total acres

Table A

WDID	Structure Name	Permit	Percent Responsibility	List Any Additional Well Owners
2206011	W2382 WELL NO 02	20744-S	50	_____
2206012	W2382 WELL NO 04	-	100	_____
2206015	W2382 WELL NO 07	-	50	_____

As the circulator of this petition, I attest that each of the signatories hereon was provided with a copy of the Subdistrict conceptual Plan of Water Management and a copy of the Subdistrict Petition for Establishment describing in greater detail the background and basis for the formation of the Subdistrict and that the signatories on this petition were subscribed before me voluntarily and with knowledge of the purposes for the formation of the Subdistrict

Printed Name of Circulator	Signature	Date
----------------------------	-----------	------

*The legally authorized representatives must execute petitions on behalf of Corporations, Limited Partnerships, LLC's, LLP's, etc. A person signing the petition on behalf of any Corporation, Limited Partnership, LLC, LLP, etc. must present an affidavit attesting to the approval of the petition by the entity's Board of Directors, President, CEO, or other authorized officer(s).

**This petition must be executed by all record owners of the described property. Petitions will be compared against the records on file with Conejos County and will be deemed valid only if the signatories exactly match the owners of record, as reflected by county records, and if the signers of the petition agree to be responsible for the above represented percentage of costs, fees and post-plan depletions from the well(s) identified in this petition. Percent responsibility can be amended by owner after Subdistrict formation with Board of Managers approval. If less than all of the record owners sign this petition, or if someone other than the record owner signs this petition, except as set forth above, the petition will be deemed invalid.

printed 4/28/2016

**PETITION
TO FORM SPECIAL IMPROVEMENT DISTRICT NO. 3
OF THE RIO GRANDE WATER CONSERVATION DISTRICT**

We the undersigned by our signatures affixed to this petition do hereby affirm and attest that:

1. (We/I) own an interest in real property that includes a well(s) used in whole or in part for irrigation, commercial or industrial purposes within the Conejos Response Area of the Rio Grande Decision Support System, or (we/I) represent owners of real property that includes a well(s) used in whole or in part for irrigation commercial or industrial purposes within the Conejos Response Area of the Rio Grande Decision Support System and (we/I) have the proper legal authority to sign this Petition on the owner's behalf.
2. (We/I) support the formation of Special Improvement District No. 3 and request that the District Court form the Special Improvement District pursuant to the attached Petition and general description of the *conceptual* Plan of Water Management to govern the Special Improvement District.
3. By (my/our) signature hereon (we/I) request that the Rio Grande Water Conservation District petition the District Court to form Special Improvement District No. 3 and include this property within Special Improvement District No.

Special Improvement District Purpose

The overall purpose of this Subdistrict is to provide a community-oriented water management alternative to individual augmentation plans or state-imposed regulations limiting the use of wells in Water Division No. 3. That is, to provide a mechanism through which a group of well users in the Conejos Response Area can work collaboratively to develop and implement a system of self-regulation using economic-based incentives and other management tools that promote responsible groundwater management and that remedies the injury to senior surface water rights that result from groundwater use from Subdistrict wells. The operation of the Plan will comply with the requirements of SB 04-222, codified at section 37-92-501(4), C.R.S. *The Subdistrict will be financed by service and user fees, and special assessments on property within the Subdistrict, and the lands petitioned herein will be benefited by the replacement of injurious depletions to senior water rights, as allowed by statute.* We understand that these service and user fees and special assessments on taxable property within the Subdistrict will be required in order to generate sufficient funds to meet the goals and objectives of the Subdistrict. These methods of financing are authorized by the signatures on this petition without further election, pending approval of the Subdistrict Board of Managers.

As a condition of participation, the Subdistrict will require acceptance of these and other nonmonetary limitations, including limitations on the diversion and use of groundwater, which may be imposed if the Board of Managers determines such limitations necessary to achieve one or more of the Plan objectives. By signing this petition the undersigned agree to accept these limitations if imposed.

In the event the Subdistrict is unable to achieve one or more of its objectives or comply with other court-imposed or state-imposed requirements, all Landowners may have limitations imposed on the use of their Subdistrict Wells for the diversion of groundwater, including complete curtailment of groundwater withdrawals, through administrative rules and regulations by the State of Colorado.

Participation in the Subdistrict is strictly voluntary. Once land is petitioned into the Subdistrict and the Subdistrict is duly formed by Court order, *the land will remain in the Subdistrict for as long as the Subdistrict is in existence*, even in the event the land is sold or transferred after Subdistrict formation. The Subdistrict will remain in existence, unless dissolved by appropriate legal action, for so long as the Rio Grande Water Conservation District remains in existence. The conditions described above will run with the ownership of the property described in this Petition.

The legal description of the property that is the subject of this petition is described below. Wells within the proposed Subdistrict that are located on or having legal authority to apply groundwater to this property are listed in Table A.

Farm Plan # 300330

Petition No 586708100275

By (our/my) signature hereon, we attest to (our/my) ownership of the wells and described land (or to our/my legal authority to represent an entity that has ownership of the described land), (I/we) indicate our understanding of the foregoing intentions and purposes of the Subdistrict, and respectfully request that the same be formed pursuant to applicable statutes by the District Court. The Subdistrict's water management plan will be monitored and updated to respond to changes in climatic or hydrologic conditions or new information from *bona fide* studies or models.

Name(s): Mitchell K. Visser

PAR 5 FARMS, LLC

Signature Mitchell K. Visser Date 9-1-16

Signature _____

Signature _____

Address 3959 SPRING BRANCH DRIVE, ROSWELL, NM 882039624

Parcel 586708100275: TRS 1A & 1C JAMES SOWARDS DIV OF LAND NO 2 A REPLAT OF TR 1 JAMES SOWARDS DIV OF LAND IN NE1/4 8-34-9 TNA as referenced on Book _____, Page _____ and/or Reception # 16000604 (Consejo County) 141.01 total acres

Table A

WDID	Structure Name	Permit	Percent Responsibility	List Any Additional Well Owners
2205556	W1845 WELL NO 02	-	100	

As the circulator of this petition, I attest that each of the signatories hereon was provided with a copy of the Subdistrict conceptual Plan of Water Management and a copy of the Subdistrict Petition for Establishment describing in greater detail the background and basis for the formation of the Subdistrict and that the signatories on this petition were subscribed before me voluntarily and with knowledge of the purposes for the formation of the Subdistrict

Printed Name of Circulator _____ Signature Mitchell K. Visser Date 9-1-16

*The legally authorized representatives must execute petitions on behalf of Corporations, Limited Partnerships, LLC's, LLP's, etc. A person signing the petition on behalf of any Corporation, Limited Partnership, LLC, LLP, etc. must present an affidavit attesting to the approval of the petition by the entity's Board of Directors, President, CEO, or other authorized officer(s).

**This petition must be executed by all record owners of the described property. Petitions will be compared against the records on file with Consejo County and will be deemed valid only if the signatories exactly match the owners of record, as reflected by county records, and if the signers of the petition agree to be responsible for the above represented percentage of costs, fees and post-plan depletions from the well(s) identified in this petition. Percent responsibility can be amended by owner after Subdistrict formation with Board of Managers approval. If less than all of the record owners sign this petition, or if someone other than the record owner signs this petition, except as set forth above, the petition will be deemed invalid.

**PETITION
TO FORM SPECIAL IMPROVEMENT DISTRICT NO. 3
OF THE RIO GRANDE WATER CONSERVATION DISTRICT**

We the undersigned by our signatures affixed to this petition do hereby affirm and attest that:

1. (We/I) own an interest in real property that includes a well(s) used in whole or in part for irrigation, commercial or industrial purposes within the Conejos Response Area of the Rio Grande Decision Support System, or (we/I) represent owners of real property that includes a well(s) used in whole or in part for irrigation commercial or industrial purposes within the Conejos Response Area of the Rio Grande Decision Support System and (we/I) have the proper legal authority to sign this Petition on the owner's behalf.
2. (We/I) support the formation of Special Improvement District No. 3 and request that the District Court form the Special Improvement District pursuant to the attached Petition and general description of the *conceptual* Plan of Water Management to govern the Special Improvement District.
3. By (my/our) signature hereon (we/I) request that the Rio Grande Water Conservation District petition the District Court to form Special Improvement District No. 3 and include this property within Special Improvement District No.

Special Improvement District Purpose

The overall purpose of this Subdistrict is to provide a community-oriented water management alternative to individual augmentation plans or state-imposed regulations limiting the use of wells in Water Division No. 3. That is, to provide a mechanism through which a group of well users in the Conejos Response Area can work collaboratively to develop and implement a system of self-regulation using economic-based incentives and other management tools that promote responsible groundwater management and that remedies the injury to senior surface water rights that result from groundwater use from Subdistrict wells. The operation of the Plan will comply with the requirements of SB 04-222, codified at section 37-92-501(4), C.R.S. *The Subdistrict will be financed by service and user fees, and special assessments on property within the Subdistrict, and the lands petitioned herein will be benefited by the replacement of injurious depletions to senior water rights, as allowed by statute.* We understand that these service and user fees and special assessments on taxable property within the Subdistrict will be required in order to generate sufficient funds to meet the goals and objectives of the Subdistrict. These methods of financing are authorized by the signatures on this petition without further election, pending approval of the Subdistrict Board of Managers.

As a condition of participation, the Subdistrict will require acceptance of these and other nonmonetary limitations, including limitations on the diversion and use of groundwater, which may be imposed if the Board of Managers determines such limitations necessary to achieve one or more of the Plan objectives. By signing this petition the undersigned agree to accept these limitations if imposed.

In the event the Subdistrict is unable to achieve one or more of its objectives or comply with other court-imposed or state-imposed requirements, all Landowners may have limitations imposed on the use of their Subdistrict Wells for the diversion of groundwater, including complete curtailment of groundwater withdrawals, through administrative rules and regulations by the State of Colorado.

Participation in the Subdistrict is strictly voluntary. Once land is petitioned into the Subdistrict and the Subdistrict is duly formed by Court order, *the land will remain in the Subdistrict for as long as the Subdistrict is in existence*, even in the event the land is sold or transferred after Subdistrict formation. The Subdistrict will remain in existence, unless dissolved by appropriate legal action, for so long as the Rio Grande Water Conservation District remains in existence. The conditions described above will run with the ownership of the property described in this Petition.

The legal description of the property that is the subject of this petition is described below. Wells within the proposed Subdistrict that are located on or having legal authority to apply groundwater to this property are listed in Table A.

Farm Plan # 300330

Petition No 586708200045

By (our/my) signature hereon, we attest to (our/my) ownership of the wells and described land (or to our/my legal authority to represent an entity that has ownership of the described land), (I/we) indicate our understanding of the foregoing intentions and purposes of the Subdistrict, and respectfully request that the same be formed pursuant to applicable statutes by the District Court. The Subdistrict's water management plan will be monitored and updated to respond to changes in climatic or hydrologic conditions or new information from *bona fide* studies or models.

Name(s): _____

PAR 5 FARMS LLC

Signature _____

Mitchell K. Visser _____

Date

9-1-16

Signature _____

Signature _____

Address 3959 SPRING BRANCH DRIVE, ROSWELL, NM 882039624

Parcel 586708200045: TRS 1-2-4 JAMES SOWARDS DIV OF LAND NO 3 IN NW1/4 8-34-9 T9A
149.216 R4000712 R8001491-2 as referenced on Book _____ Page _____ and/or Reception
#16000603 (Conchos County) 149.22 total acres

Table A

WMD	Structure Name	Permit	Percent Responsibility	List Any Additional Well Owners
2205555	WJ845 WELL NO 01	5570-F	100	

As the circulator of this petition, I attest that each of the signatories hereon was provided with a copy of the Subdistrict conceptual Plan of Water Management and a copy of the Subdistrict Petition for Establishment describing in greater detail the background and basis for the formation of the Subdistrict and that the signatories on this petition were subscribed hereon voluntarily and with knowledge of the purposes for the formation of the Subdistrict.

Mitchell K. Visser

Printed Name of Circulator

Mitchell K. Visser

Signature

9-1-16

Date

*The legally authorized representatives must execute petitions on behalf of Corporations, Limited Partnerships, LLC's, LLP's, etc. A person signing the petition on behalf of any Corporation, Limited Partnership, LLC, LLP, etc. must present an affidavit attesting to the approval of the petition by the entity's Board of Directors, President, CEO, or other authorized officer(s).

**This petition must be executed by all record owners of the described property. Petitions will be compared against the records on file with Conchos County and will be deemed valid only if the signatories exactly match the owners of record, as reflected by county records, and if the signers of the petition agree to be responsible for the above represented percentage of costs, fees and post-plan depletions from the well(s) identified in this petition. Percent responsibility can be amended by owner after Subdistrict formation with Board of Managers approval. If less than all of the record owners sign this petition, or if someone other than the record owner signs this petition, except as set forth above, the petition will be deemed invalid.

printed 9/1/2016

**PETITION
TO FORM SPECIAL IMPROVEMENT DISTRICT NO. 3
OF THE RIO GRANDE WATER CONSERVATION DISTRICT**

We the undersigned by our signatures affixed to this petition do hereby affirm and attest that:

1. (We/I) own an interest in real property that includes a well(s) used in whole or in part for irrigation, commercial or industrial purposes within the Conejos Response Area of the Rio Grande Decision Support System, or (we/I) represent owners of real property that includes a well(s) used in whole or in part for irrigation commercial or industrial purposes within the Conejos Response Area of the Rio Grande Decision Support System and (we/I) have the proper legal authority to sign this Petition on the owner's behalf.
2. (We/I) support the formation of Special Improvement District No. 3 and request that the District Court form the Special Improvement District pursuant to the attached Petition and general description of the *conceptual* Plan of Water Management to govern the Special Improvement District.
3. By (my/our) signature hereon (we/I) request that the Rio Grande Water Conservation District petition the District Court to form Special Improvement District No. 3 and include this property within Special Improvement District No.

Special Improvement District Purpose

The overall purpose of this Subdistrict is to provide a community-oriented water management alternative to individual augmentation plans or state-imposed regulations limiting the use of wells in Water Division No. 3. That is, to provide a mechanism through which a group of well users in the Conejos Response Area can work collaboratively to develop and implement a system of self-regulation using economic-based incentives and other management tools that promote responsible groundwater management and that remedies the injury to senior surface water rights that result from groundwater use from Subdistrict wells. The operation of the Plan will comply with the requirements of SB 04-222, codified at section 37-92-501(4), C.R.S. **The Subdistrict will be financed by service and user fees, and special assessments on property within the Subdistrict, and the lands petitioned herein will be benefited by the replacement of injurious depletions to senior water rights, as allowed by statute.** We understand that these service and user fees and special assessments on taxable property within the Subdistrict will be required in order to generate sufficient funds to meet the goals and objectives of the Subdistrict. These methods of financing are authorized by the signatures on this petition without further election, pending approval of the Subdistrict Board of Managers.

As a condition of participation, the Subdistrict will require acceptance of these and other nonmonetary limitations, including limitations on the diversion and use of groundwater, which may be imposed if the Board of Managers determines such limitations necessary to achieve one or more of the Plan objectives. By signing this petition the undersigned agree to accept these limitations if imposed.

In the event the Subdistrict is unable to achieve one or more of its objectives or comply with other court-imposed or state-imposed requirements, all Landowners may have limitations imposed on the use of their Subdistrict Wells for the diversion of groundwater, including complete curtailment of groundwater withdrawals, through administrative rules and regulations by the State of Colorado.

Participation in the Subdistrict is strictly voluntary. Once land is petitioned into the Subdistrict and the Subdistrict is duly formed by Court order, ***the land will remain in the Subdistrict for as long as the Subdistrict is in existence***, even in the event the land is sold or transferred after Subdistrict formation. The Subdistrict will remain in existence, unless dissolved by appropriate legal action, for so long as the Rio Grande Water Conservation District remains in existence. The conditions described above will run with the ownership of the property described in this Petition.

The legal description of the property that is the subject of this petition is described below. Wells within the proposed Subdistrict that are located on or having legal authority to apply groundwater to this property are listed in Table A.

Farm Plan # 300250

Petition No 586709100053

By (our/my) signature hereon, we attest to (our/my) ownership of the wells and described land (or to our/my legal authority to represent an entity that has ownership of the described land), (I/we) indicate our understanding of the foregoing intentions and purposes of the Subdistrict, and respectfully request that the same be formed pursuant to applicable statutes by the District Court. The Subdistrict's water management plan will be monitored and updated to respond to changes in climatic or hydrologic conditions or new information from *bona fide* studies or models.

Name(s): _____ Date _____

BAGWELL G. LEE

Signature *G. Lee Bagwell*

BAGWELL GRACE M

Signature *Grace M Bagwell*

4-5-16

Signature _____

Address PO BOX 2997; MANASSA, CO 811410297

Parcel 586709100053: W1/2 NE1/4 & W1/2 E1/2 NE1/4 9-34-9 TNA 113.72 B263 P153 as referenced on Book _____, Page _____ and/or Reception # 169377 (Conejos County) 113.72 total acres

Table A

WDD	Structure Name	Permit	Percent Responsibility	List Any Additional Well Owners
2206061	W2456 WELL NO 01	8714-R	100	

As the circulator of this petition, I attest that each of the signatories hereon was provided with a copy of the Subdistrict conceptual Plan of Water Management and a copy of the Subdistrict Petition for Establishment describing in greater detail the background and basis for the formation of the Subdistrict and that the signatories on this petition were subscribed before me voluntarily and with knowledge of the purposes for the formation of the Subdistrict

Printed Name of Circulator _____

Signature _____

Date _____

*The legally authorized representatives must execute petitions on behalf of Corporations, Limited Partnerships, LLC's, LLP's, etc. A person signing the petition on behalf of any Corporation, Limited Partnership, LLC, LLP, etc. must present an affidavit attesting to the approval of the petition by the entity's Board of Directors, President, CEO, or other authorized officer(s).

**This petition must be executed by all record owners of the described property. Petitions will be compared against the records on file with Conejos County and will be deemed valid only if the signatories exactly match the owners of record, as reflected by county records, and if the signers of the petition agree to be responsible for the above represented percentage of costs, fees and post-plan depletions from the well(s) identified in this petition. Percent responsibility can be amended by owner after Subdistrict formation with Board of Managers approval. If less than all of the record owners sign this petition, or if someone other than the record owner signs this petition, except as set forth above, the petition will be deemed invalid.

printed 3/15/2016

**PETITION
TO FORM SPECIAL IMPROVEMENT DISTRICT NO. 3
OF THE RIO GRANDE WATER CONSERVATION DISTRICT**

We the undersigned by our signatures affixed to this petition do hereby affirm and attest that:

1. (We/I) own an interest in real property that includes a well(s) used in whole or in part for irrigation, commercial or industrial purposes within the Conejos Response Area of the Rio Grande Decision Support System, or (we/I) represent owners of real property that includes a well(s) used in whole or in part for irrigation commercial or industrial purposes within the Conejos Response Area of the Rio Grande Decision Support System and (we/I) have the proper legal authority to sign this Petition on the owner's behalf.
2. (We/I) support the formation of Special Improvement District No. 3 and request that the District Court form the Special Improvement District pursuant to the attached Petition and general description of the *conceptual* Plan of Water Management to govern the Special Improvement District.
3. By (my/our) signature hereon (we/I) request that the Rio Grande Water Conservation District petition the District Court to form Special Improvement District No. 3 and include this property within Special Improvement District No.

Special Improvement District Purpose

The overall purpose of this Subdistrict is to provide a community-oriented water management alternative to individual augmentation plans or state-imposed regulations limiting the use of wells in Water Division No. 3. That is, to provide a mechanism through which a group of well users in the Conejos Response Area can work collaboratively to develop and implement a system of self-regulation using economic-based incentives and other management tools that promote responsible groundwater management and that remedies the injury to senior surface water rights that result from groundwater use from Subdistrict wells. The operation of the Plan will comply with the requirements of SB 04-222, codified at section 37-92-501(4), C.R.S. **The Subdistrict will be financed by service and user fees, and special assessments on property within the Subdistrict, and the lands petitioned herein will be benefited by the replacement of injurious depletions to senior water rights, as allowed by statute.** We understand that these service and user fees and special assessments on taxable property within the Subdistrict will be required in order to generate sufficient funds to meet the goals and objectives of the Subdistrict. These methods of financing are authorized by the signatures on this petition without further election, pending approval of the Subdistrict Board of Managers.

As a condition of participation, the Subdistrict will require acceptance of these and other nonmonetary limitations, including limitations on the diversion and use of groundwater, which may be imposed if the Board of Managers determines such limitations necessary to achieve one or more of the Plan objectives. By signing this petition the undersigned agree to accept these limitations if imposed.

In the event the Subdistrict is unable to achieve one or more of its objectives or comply with other court-imposed or state-imposed requirements, all Landowners may have limitations imposed on the use of their Subdistrict Wells for the diversion of groundwater, including complete curtailment of groundwater withdrawals, through administrative rules and regulations by the State of Colorado.

Participation in the Subdistrict is strictly voluntary. Once land is petitioned into the Subdistrict and the Subdistrict is duly formed by Court order, ***the land will remain in the Subdistrict for as long as the Subdistrict is in existence***, even in the event the land is sold or transferred after Subdistrict formation. The Subdistrict will remain in existence, unless dissolved by appropriate legal action, for so long as the Rio Grande Water Conservation District remains in existence. The conditions described above will run with the ownership of the property described in this Petition.

The legal description of the property that is the subject of this petition is described below. Wells within the proposed Subdistrict that are located on or having legal authority to apply groundwater to this property are listed in Table A.

Farm Plan # 300250

Petition No 586709100305

By (our/my) signature hereon, we attest to (our/my) ownership of the wells and described land (or to our/my legal authority to represent an entity that has ownership of the described land), (I/we) indicate our understanding of the foregoing intentions and purposes of the Subdistrict, and respectfully request that the same be formed pursuant to applicable statutes by the District Court. The Subdistrict's water management plan will be monitored and updated to respond to changes in climatic or hydrologic conditions or new information from *bona fide* studies or models.

Name(s):	_____	Signature	_____	Date	_____
	<u>BAGWELL G. LEE</u>		<u>H. Lee Bagwell</u>		<u>4-5-16</u>
	<u>BAGWELL GRACE M</u>		<u>Grace M Bagwell</u>		<u>4-5-16</u>
		Signature	_____		_____

Address PO BOX 297; MANASSA, CO 811410297

Parcel 586709100305: TR 1 HUFFAKER DIV OF LAND IN NE1/4 9-34-9 TNA 40.434 R#2599-940 R#2501-1889 as referenced on Book _____, Page _____ and/or Reception # 2501001689 (Conejos County) 40.43 total acres

Table A

WDD	Structure Name	Permit	Percent Responsibility	List Any Additional Well Owners
2206061	W2456 WELL NO 01	8714-R	100	

As the circulator of this petition, I attest that each of the signatories hereon was provided with a copy of the Subdistrict conceptual Plan of Water Management and a copy of the Subdistrict Petition for Establishment describing in greater detail the background and basis for the formation of the Subdistrict and that the signatories on this petition were subscribed before me voluntarily and with knowledge of the purposes for the formation of the Subdistrict

Printed Name of Circulator	Signature	Date
----------------------------	-----------	------

*The legally authorized representatives must execute petitions on behalf of Corporations, Limited Partnerships, LLC's, LLP's, etc. A person signing the petition on behalf of any Corporation, Limited Partnership, LLC, LLP, etc. must present an affidavit attesting to the approval of the petition by the entity's Board of Directors, President, CEO, or other authorized officer(s).

**This petition must be executed by all record owners of the described property. Petitions will be compared against the records on file with Conejos County and will be deemed valid only if the signatories exactly match the owners of record, as reflected by county records, and if the signers of the petition agree to be responsible for the above represented percentage of costs, fees and post-plan depletions from the well(s) identified in this petition. Percent responsibility can be amended by owner after Subdistrict formation with Board of Managers approval. If less than all of the record owners sign this petition, or if someone other than the record owner signs this petition, except as set forth above, the petition will be deemed invalid.

printed 3/15/2016

PETITION
TO FORM SPECIAL IMPROVEMENT DISTRICT NO. 3
OF THE RIO GRANDE WATER CONSERVATION DISTRICT

We the undersigned by our signatures affixed to this petition do hereby affirm and attest that:

1. (We/I) own an interest in real property that includes a well(s) used in whole or in part for irrigation, commercial or industrial purposes within the Conejos Response Area of the Rio Grande Decision Support System, or (we/I) represent owners of real property that includes a well(s) used in whole or in part for irrigation commercial or industrial purposes within the Conejos Response Area of the Rio Grande Decision Support System and (we/I) have the proper legal authority to sign this Petition on the owner's behalf.
2. (We/I) support the formation of Special Improvement District No. 3 and request that the District Court form the Special Improvement District pursuant to the attached Petition and general description of the *conceptual* Plan of Water Management to govern the Special Improvement District.
3. By (my/our) signature hereon (we/I) request that the Rio Grande Water Conservation District petition the District Court to form Special Improvement District No. 3 and include this property within Special Improvement District No.

Special Improvement District Purpose

The overall purpose of this Subdistrict is to provide a community-oriented water management alternative to individual augmentation plans or state-imposed regulations limiting the use of wells in Water Division No. 3. That is, to provide a mechanism through which a group of well users in the Conejos Response Area can work collaboratively to develop and implement a system of self-regulation using economic-based incentives and other management tools that promote responsible groundwater management and that remedies the injury to senior surface water rights that result from groundwater use from Subdistrict wells. The operation of the Plan will comply with the requirements of SB 04-222, codified at section 37-92-501(4), C.R.S. **The Subdistrict will be financed by service and user fees, and special assessments on property within the Subdistrict, and the lands petitioned herein will be benefited by the replacement of injurious depletions to senior water rights, as allowed by statute.** We understand that these service and user fees and special assessments on taxable property within the Subdistrict will be required in order to generate sufficient funds to meet the goals and objectives of the Subdistrict. These methods of financing are authorized by the signatures on this petition without further election, pending approval of the Subdistrict Board of Managers.

As a condition of participation, the Subdistrict will require acceptance of these and other nonmonetary limitations, including limitations on the diversion and use of groundwater, which may be imposed if the Board of Managers determines such limitations necessary to achieve one or more of the Plan objectives. By signing this petition the undersigned agree to accept these limitations if imposed.

In the event the Subdistrict is unable to achieve one or more of its objectives or comply with other court-imposed or state-imposed requirements, all Landowners may have limitations imposed on the use of their Subdistrict Wells for the diversion of groundwater, including complete curtailment of groundwater withdrawals, through administrative rules and regulations by the State of Colorado.

Participation in the Subdistrict is strictly voluntary. Once land is petitioned into the Subdistrict and the Subdistrict is duly formed by Court order, ***the land will remain in the Subdistrict for as long as the Subdistrict is in existence***, even in the event the land is sold or transferred after Subdistrict formation. The Subdistrict will remain in existence, unless dissolved by appropriate legal action, for so long as the Rio Grande Water Conservation District remains in existence. The conditions described above will run with the ownership of the property described in this Petition.

The legal description of the property that is the subject of this petition is described below. Wells within the proposed Subdistrict that are located on or having legal authority to apply groundwater to this property are listed in Table A.

Farm Plan # 300350

Petition No 586709300049

By (our/my) signature hereon, we attest to (our/my) ownership of the wells and described land (or to our/my legal authority to represent an entity that has ownership of the described land), (I/we) indicate our understanding of the foregoing intentions and purposes of the Subdistrict, and respectfully request that the same be formed pursuant to applicable statutes by the District Court. The Subdistrict's water management plan will be monitored and updated to respond to changes in climatic or hydrologic conditions or new information from *bona fide* studies or models.

Name(s):	Signature	Date
<u>BAGWELL TOM J &</u>	<u>Tom J Bagwell</u>	<u>4/15/16</u>
<u>BAGWELL BARBARA E (1/2 INT)</u>	<u>Barbara Bagwell</u>	<u>4-15-16</u>
<u>BAGWELL DOUGLAS T & LYNDA (1/2)</u>	<u>D.T. Bagwell Lynda Bagwell</u>	<u>4-15-16 4-15-16</u>

Address PO BOX 529; MANASSA, CO 811410529

Parcel 586709300049: SW1/4 SW1/4 9-34-9 TNA 40 B332 P420 R#94-1633 B282 P320 as referenced on Book _____, Page _____ and/or Reception # 94001633 (Conejos County) 40 total acres

Table A

WDID	Structure Name	Permit	Percent Responsibility	List Any Additional Well Owners
2205460	W1692 WELL NO 01	11595-F	100.	

As the circulator of this petition, I attest that each of the signatories hereon was provided with a copy of the Subdistrict conceptual Plan of Water Management and a copy of the Subdistrict Petition for Establishment describing in greater detail the background and basis for the formation of the Subdistrict and that the signatories on this petition were subscribed before me voluntarily and with knowledge of the purposes for the formation of the Subdistrict

<u>Rose Vanderpool</u>	<u>Rose D.</u>	<u>4/15/16</u>
Printed Name of Circulator	Signature	Date

*The legally authorized representatives must execute petitions on behalf of Corporations, Limited Partnerships, LLC's, LLP's, etc. A person signing the petition on behalf of any Corporation, Limited Partnership, LLC, LLP, etc. must present an affidavit attesting to the approval of the petition by the entity's Board of Directors, President, CEO, or other authorized officer(s).

**This petition must be executed by all record owners of the described property. Petitions will be compared against the records on file with Conejos County and will be deemed valid only if the signatories exactly match the owners of record, as reflected by county records, and if the signers of the petition agree to be responsible for the above represented percentage of costs, fees and post-plan depletions from the well(s) identified in this petition. Percent responsibility can be amended by owner after Subdistrict formation with Board of Managers approval. If less than all of the record owners sign this petition, or if someone other than the record owner signs this petition, except as set forth above, the petition will be deemed invalid.

printed 3/21/2016

Farm Plan # 300350

Petition No 586709300049

By (our/my) signature hereon, we attest to (our/my) ownership of the wells and described land (or to our/my legal authority to represent an entity that has ownership of the described land), (I/we) indicate our understanding of the foregoing intentions and purposes of the Subdistrict, and respectfully request that the same be formed pursuant to applicable statutes by the District Court. The Subdistrict's water management plan will be monitored and updated to respond to changes in climatic or hydrologic conditions or new information from *bona fide* studies or models.

Name(s): _____ Date _____

BAGWELL TOM J & Signature _____

BAGWELL BARBARA E (1/2 INT) Signature Barbara E. Bagwell 4-15-16

BAGWELL DOUGLAS T & LYNDA (1/2) Signature _____

Address PO BOX 529; MANASSA, CO 811410529

Parcel 586709300049: SW1/4 SW1/4 9-34-9 TNA 40 B332 P420 R#94-1633 B282 P320 as referenced on Book _____, Page _____ and/or Reception # 94001633. (Conejos County) 40 total acres

Table A

WDID	Structure Name	Permit	Percent Responsibility	List Any Additional Well Owners
2205460	W1692 WELL NO 01	11595-F	33.3100%	

As the circulator of this petition, I attest that each of the signatories hereon was provided with a copy of the Subdistrict conceptual Plan of Water Management and a copy of the Subdistrict Petition for Establishment describing in greater detail the background and basis for the formation of the Subdistrict and that the signatories on this petition were subscribed before me voluntarily and with knowledge of the purposes for the formation of the Subdistrict

Printed Name of Circulator _____ Signature _____ Date _____

*The legally authorized representatives must execute petitions on behalf of Corporations, Limited Partnerships, LLC's, LLP's, etc. A person signing the petition on behalf of any Corporation, Limited Partnership, LLC, LLP, etc. must present an affidavit attesting to the approval of the petition by the entity's Board of Directors, President, CEO, or other authorized officer(s).

**This petition must be executed by all record owners of the described property. Petitions will be compared against the records on file with Conejos County and will be deemed valid only if the signatories exactly match the owners of record, as reflected by county records, and if the signers of the petition agree to be responsible for the above represented percentage of costs, fees and post-plan depletions from the well(s) identified in this petition. Percent responsibility can be amended by owner after Subdistrict formation with Board of Managers approval. If less than all of the record owners sign this petition, or if someone other than the record owner signs this petition, except as set forth above, the petition will be deemed invalid.

printed 8/30/2016

PETITION
TO FORM SPECIAL IMPROVEMENT DISTRICT NO. 3
OF THE RIO GRANDE WATER CONSERVATION DISTRICT

We the undersigned by our signatures affixed to this petition do hereby affirm and attest that:

1. (We/I) own an interest in real property that includes a well(s) used in whole or in part for irrigation, commercial or industrial purposes within the Conejos Response Area of the Rio Grande Decision Support System, or (we/I) represent owners of real property that includes a well(s) used in whole or in part for irrigation commercial or industrial purposes within the Conejos Response Area of the Rio Grande Decision Support System and (we/I) have the proper legal authority to sign this Petition on the owner's behalf.
2. (We/I) support the formation of Special Improvement District No. 3 and request that the District Court form the Special Improvement District pursuant to the attached Petition and general description of the *conceptual* Plan of Water Management to govern the Special Improvement District.
3. By (my/our) signature hereon (we/I) request that the Rio Grande Water Conservation District petition the District Court to form Special Improvement District No. 3 and include this property within Special Improvement District No.

Special Improvement District Purpose

The overall purpose of this Subdistrict is to provide a community-oriented water management alternative to individual augmentation plans or state-imposed regulations limiting the use of wells in Water Division No. 3. That is, to provide a mechanism through which a group of well users in the Conejos Response Area can work collaboratively to develop and implement a system of self-regulation using economic-based incentives and other management tools that promote responsible groundwater management and that remedies the injury to senior surface water rights that result from groundwater use from Subdistrict wells. The operation of the Plan will comply with the requirements of SB 04-222, codified at section 37-92-501(4), C.R.S. **The Subdistrict will be financed by service and user fees, and special assessments on property within the Subdistrict, and the lands petitioned herein will be benefited by the replacement of injurious depletions to senior water rights, as allowed by statute.** We understand that these service and user fees and special assessments on taxable property within the Subdistrict will be required in order to generate sufficient funds to meet the goals and objectives of the Subdistrict. These methods of financing are authorized by the signatures on this petition without further election, pending approval of the Subdistrict Board of Managers.

As a condition of participation, the Subdistrict will require acceptance of these and other nonmonetary limitations, including limitations on the diversion and use of groundwater, which may be imposed if the Board of Managers determines such limitations necessary to achieve one or more of the Plan objectives. By signing this petition the undersigned agree to accept these limitations if imposed.

In the event the Subdistrict is unable to achieve one or more of its objectives or comply with other court-imposed or state-imposed requirements, all Landowners may have limitations imposed on the use of their Subdistrict Wells for the diversion of groundwater, including complete curtailment of groundwater withdrawals, through administrative rules and regulations by the State of Colorado.

Participation in the Subdistrict is strictly voluntary. Once land is petitioned into the Subdistrict and the Subdistrict is duly formed by Court order, ***the land will remain in the Subdistrict for as long as the Subdistrict is in existence***, even in the event the land is sold or transferred after Subdistrict formation. The Subdistrict will remain in existence, unless dissolved by appropriate legal action, for so long as the Rio Grande Water Conservation District remains in existence. The conditions described above will run with the ownership of the property described in this Petition.

The legal description of the property that is the subject of this petition is described below. Wells within the proposed Subdistrict that are located on or having legal authority to apply groundwater to this property are listed in Table A.

Farm Plan # 300350

Petition No 586709300050

By (our/my) signature hereon, we attest to (our/my) ownership of the wells and described land (or to our/my legal authority to represent an entity that has ownership of the described land), (I/we) indicate our understanding of the foregoing intentions and purposes of the Subdistrict, and respectfully request that the same be formed pursuant to applicable statutes by the District Court. The Subdistrict's water management plan will be monitored and updated to respond to changes in climatic or hydrologic conditions or new information from *bona fide* studies or models.

Name(s):	_____	Date
<u>BAGWELL TOM</u>	Signature <u>Tom Bagwell</u>	<u>4-15-16</u>
<u>BAGWELL BARBARA</u>	Signature <u>Barbara Bagwell</u>	<u>4-15-16</u>
	Signature <u>TJ Bagwell</u>	<u>4-15-16</u>

Address PO BOX 529; MANASSA, CO 811410529

Parcel 586709300050: NW1/4 SW1/4 9-34-9 TNA 40 NE1/4 SW1/4 9-34-9 TNA 40 SE1/4 SW1/4 9-34-9 TNA 40 as referenced on Book _____, Page _____ and/or Reception #/50250 . (Conejos County) 120 total acres

Table A

WDID	Structure Name	Permit	Percent Responsibility	List Any Additional Well Owners
2205460	W1692 WELL NO 01	11595-F	100	

As the circulator of this petition, I attest that each of the signatories hereon was provided with a copy of the Subdistrict conceptual Plan of Water Management and a copy of the Subdistrict Petition for Establishment describing in greater detail the background and basis for the formation of the Subdistrict and that the signatories on this petition were subscribed before me voluntarily and with knowledge of the purposes for the formation of the Subdistrict

<u>Rose Vanderpool</u>	<u>Rose Vanderpool</u>	<u>4/15/16</u>
Printed Name of Circulator	Signature	Date

*The legally authorized representatives must execute petitions on behalf of Corporations, Limited Partnerships, LLC's, LLP's, etc. A person signing the petition on behalf of any Corporation, Limited Partnership, LLC, LLP, etc. must present an affidavit attesting to the approval of the petition by the entity's Board of Directors, President, CEO, or other authorized officer(s).

**This petition must be executed by all record owners of the described property. Petitions will be compared against the records on file with Conejos County and will be deemed valid only if the signatories exactly match the owners of record, as reflected by county records, and if the signers of the petition agree to be responsible for the above represented percentage of costs, fees and post-plan depletions from the well(s) identified in this petition. Percent responsibility can be amended by owner after Subdistrict formation with Board of Managers approval. If less than all of the record owners sign this petition, or if someone other than the record owner signs this petition, except as set forth above, the petition will be deemed invalid.

printed 3/21/2016

**PETITION
TO FORM SPECIAL IMPROVEMENT DISTRICT NO. 3
OF THE RIO GRANDE WATER CONSERVATION DISTRICT**

We the undersigned by our signatures affixed to this petition do hereby affirm and attest that:

1. (We/I) own an interest in real property that includes a well(s) used in whole or in part for irrigation, commercial or industrial purposes within the Conejos Response Area of the Rio Grande Decision Support System, or (we/I) represent owners of real property that includes a well(s) used in whole or in part for irrigation commercial or industrial purposes within the Conejos Response Area of the Rio Grande Decision Support System and (we/I) have the proper legal authority to sign this Petition on the owner's behalf.
2. (We/I) support the formation of Special Improvement District No. 3 and request that the District Court form the Special Improvement District pursuant to the attached Petition and general description of the *conceptual* Plan of Water Management to govern the Special Improvement District.
3. By (my/our) signature hereon (we/I) request that the Rio Grande Water Conservation District petition the District Court to form Special Improvement District No. 3 and include this property within Special Improvement District No.

Special Improvement District Purpose

The overall purpose of this Subdistrict is to provide a community-oriented water management alternative to individual augmentation plans or state-imposed regulations limiting the use of wells in Water Division No. 3. That is, to provide a mechanism through which a group of well users in the Conejos Response Area can work collaboratively to develop and implement a system of self-regulation using economic-based incentives and other management tools that promote responsible groundwater management and that remedies the injury to senior surface water rights that result from groundwater use from Subdistrict wells. The operation of the Plan will comply with the requirements of SB 04-222, codified at section 37-92-501(4), C.R.S. **The Subdistrict will be financed by service and user fees, and special assessments on property within the Subdistrict, and the lands petitioned herein will be benefited by the replacement of injurious depletions to senior water rights, as allowed by statute.** We understand that these service and user fees and special assessments on taxable property within the Subdistrict will be required in order to generate sufficient funds to meet the goals and objectives of the Subdistrict. These methods of financing are authorized by the signatures on this petition without further election, pending approval of the Subdistrict Board of Managers.

As a condition of participation, the Subdistrict will require acceptance of these and other nonmonetary limitations, including limitations on the diversion and use of groundwater, which may be imposed if the Board of Managers determines such limitations necessary to achieve one or more of the Plan objectives. By signing this petition the undersigned agree to accept these limitations if imposed.

In the event the Subdistrict is unable to achieve one or more of its objectives or comply with other court-imposed or state-imposed requirements, all Landowners may have limitations imposed on the use of their Subdistrict Wells for the diversion of groundwater, including complete curtailment of groundwater withdrawals, through administrative rules and regulations by the State of Colorado.

Participation in the Subdistrict is strictly voluntary. Once land is petitioned into the Subdistrict and the Subdistrict is duly formed by Court order, ***the land will remain in the Subdistrict for as long as the Subdistrict is in existence***, even in the event the land is sold or transferred after Subdistrict formation. The Subdistrict will remain in existence, unless dissolved by appropriate legal action, for so long as the Rio Grande Water Conservation District remains in existence. The conditions described above will run with the ownership of the property described in this Petition.

The legal description of the property that is the subject of this petition is described below. Wells within the proposed Subdistrict that are located on or having legal authority to apply groundwater to this property are listed in Table A.

Farm Plan # 300550

Petition No 586711200008

By (our/my) signature hereon, we attest to (our/my) ownership of the wells and described land (or to our/my legal authority to represent an entity that has ownership of the described land), (I/we) indicate our understanding of the foregoing intentions and purposes of the Subdistrict, and respectfully request that the same be formed pursuant to applicable statutes by the District Court. The Subdistrict's water management plan will be monitored and updated to respond to changes in climatic or hydrologic conditions or new information from *bona fide* studies or models.

Name(s): _____ Date _____

DUNN JIMMY L Signature *Jimmy L Dunn* 4/15/16

DUNN TERI J Signature *Teri J Dunn* 4/15/16

Signature _____

Address 16543 COUNTY RD S; LA JARA, CO 811409598

Parcel 586711200008: E1/2 NW1/4 11-34-9 (LESS 1.49 A B341 P463) TNA 78.51 SE1/4 SE1/4 2-34-9 TNA 40 (LESS ROW B246 P273 B340 as referenced on Book _____, Page _____ and/or Reception #2502000404 (Conejos County) 118.48 total acres

Table A

WDID	Structure Name	Permit	Percent Responsibility	List Any Additional Well Owners
2205285	W1308 WELL NO 01	11353-R	100	_____
2205350	W1557 WELL NO 01	12428-R	0	_____

As the circulator of this petition, I attest that each of the signatories hereon was provided with a copy of the Subdistrict conceptual Plan of Water Management and a copy of the Subdistrict Petition for Establishment describing in greater detail the background and basis for the formation of the Subdistrict and that the signatories on this petition were subscribed before me voluntarily and with knowledge of the purposes for the formation of the Subdistrict

Rose Vanderpool Signature *Jimmy L Dunn* 4/15/16

Printed Name of Circulator _____ Date _____

*The legally authorized representatives must execute petitions on behalf of Corporations, Limited Partnerships, LLC's, LLP's, etc. A person signing the petition on behalf of any Corporation, Limited Partnership, LLC, LLP, etc. must present an affidavit attesting to the approval of the petition by the entity's Board of Directors, President, CEO, or other authorized officer(s).

**This petition must be executed by all record owners of the described property. Petitions will be compared against the records on file with Conejos County and will be deemed valid only if the signatories exactly match the owners of record, as reflected by county records, and if the signers of the petition agree to be responsible for the above represented percentage of costs, fees and post-plan depletions from the well(s) identified in this petition. Percent responsibility can be amended by owner after Subdistrict formation with Board of Managers approval. If less than all of the record owners sign this petition, or if someone other than the record owner signs this petition, except as set forth above, the petition will be deemed invalid.

printed 4/11/2016

**PETITION
TO FORM SPECIAL IMPROVEMENT DISTRICT NO. 3
OF THE RIO GRANDE WATER CONSERVATION DISTRICT**

We the undersigned by our signatures affixed to this petition do hereby affirm and attest that:

1. (We/I) own an interest in real property that includes a well(s) used in whole or in part for irrigation, commercial or industrial purposes within the Conejos Response Area of the Rio Grande Decision Support System, or (we/I) represent owners of real property that includes a well(s) used in whole or in part for irrigation commercial or industrial purposes within the Conejos Response Area of the Rio Grande Decision Support System and (we/I) have the proper legal authority to sign this Petition on the owner's behalf.
2. (We/I) support the formation of Special Improvement District No. 3 and request that the District Court form the Special Improvement District pursuant to the attached Petition and general description of the *conceptual* Plan of Water Management to govern the Special Improvement District.
3. By (my/our) signature hereon (we/I) request that the Rio Grande Water Conservation District petition the District Court to form Special Improvement District No. 3 and include this property within Special Improvement District No.

Special Improvement District Purpose

The overall purpose of this Subdistrict is to provide a community-oriented water management alternative to individual augmentation plans or state-imposed regulations limiting the use of wells in Water Division No. 3. That is, to provide a mechanism through which a group of well users in the Conejos Response Area can work collaboratively to develop and implement a system of self-regulation using economic-based incentives and other management tools that promote responsible groundwater management and that remedies the injury to senior surface water rights that result from groundwater use from Subdistrict wells. The operation of the Plan will comply with the requirements of SB 04-222, codified at section 37-92-501(4), C.R.S. **The Subdistrict will be financed by service and user fees, and special assessments on property within the Subdistrict, and the lands petitioned herein will be benefited by the replacement of injurious depletions to senior water rights, as allowed by statute.** We understand that these service and user fees and special assessments on taxable property within the Subdistrict will be required in order to generate sufficient funds to meet the goals and objectives of the Subdistrict. These methods of financing are authorized by the signatures on this petition without further election, pending approval of the Subdistrict Board of Managers.

As a condition of participation, the Subdistrict will require acceptance of these and other nonmonetary limitations, including limitations on the diversion and use of groundwater, which may be imposed if the Board of Managers determines such limitations necessary to achieve one or more of the Plan objectives. By signing this petition the undersigned agree to accept these limitations if imposed.

In the event the Subdistrict is unable to achieve one or more of its objectives or comply with other court-imposed or state-imposed requirements, all Landowners may have limitations imposed on the use of their Subdistrict Wells for the diversion of groundwater, including complete curtailment of groundwater withdrawals, through administrative rules and regulations by the State of Colorado.

Participation in the Subdistrict is strictly voluntary. Once land is petitioned into the Subdistrict and the Subdistrict is duly formed by Court order, ***the land will remain in the Subdistrict for as long as the Subdistrict is in existence***, even in the event the land is sold or transferred after Subdistrict formation. The Subdistrict will remain in existence, unless dissolved by appropriate legal action, for so long as the Rio Grande Water Conservation District remains in existence. The conditions described above will run with the ownership of the property described in this Petition.

The legal description of the property that is the subject of this petition is described below. Wells within the proposed Subdistrict that are located on or having legal authority to apply groundwater to this property are listed in Table A.

Farm Plan # 300600

Petition No 586711300065

By (our/my) signature hereon, we attest to (our/my) ownership of the wells and described land (or to our/my legal authority to represent an entity that has ownership of the described land), (I/we) indicate our understanding of the foregoing intentions and purposes of the Subdistrict, and respectfully request that the same be formed pursuant to applicable statutes by the District Court. The Subdistrict's water management plan will be monitored and updated to respond to changes in climatic or hydrologic conditions or new information from *bona fide* studies or models.

Name(s): _____ Date _____
SANDOVAL WADE R Signature Wade R Sandoval 4-20-16
 Signature _____
 Signature _____

Address 16255 COUNTY ROAD R; LA JARA, CO 811409573

Parcel 586711300065: E1/2 SW1/4, SW1/4 SW1/4 11 -34-9 TNA 120 S1/2 N1/2 NW1/4 14-34-9 TNA 40 SE1/4 NE1/4 14-34-9 TNA 40 E1/2 as referenced on Book 342, Page 14-15 and/or Reception #198399. (Conejos County) 250 total acres

Table A

WDID	Structure Name	Permit	Percent Responsibility	List Any Additional Well Owners
2206086	W2531 WELL NO 01	8569-R	28	_____
2206092	W2533 WELL NO 05	8680-R	100	_____

As the circulator of this petition, I attest that each of the signatories hereon was provided with a copy of the Subdistrict conceptual Plan of Water Management and a copy of the Subdistrict Petition for Establishment describing in greater detail the background and basis for the formation of the Subdistrict and that the signatories on this petition were subscribed before me voluntarily and with knowledge of the purposes for the formation of the Subdistrict

Rose Vanderpool _____ Rose J. _____ 4/20/16
 Printed Name of Circulator Signature Date

*The legally authorized representatives must execute petitions on behalf of Corporations, Limited Partnerships, LLC's, LLP's, etc. A person signing the petition on behalf of any Corporation, Limited Partnership, LLC, LLP, etc. must present an affidavit attesting to the approval of the petition by the entity's Board of Directors, President, CEO, or other authorized officer(s).

**This petition must be executed by all record owners of the described property. Petitions will be compared against the records on file with Conejos County and will be deemed valid only if the signatories exactly match the owners of record, as reflected by county records, and if the signers of the petition agree to be responsible for the above represented percentage of costs, fees and post-plan depletions from the well(s) identified in this petition. Percent responsibility can be amended by owner after Subdistrict formation with Board of Managers approval. If less than all of the record owners sign this petition, or if someone other than the record owner signs this petition, except as set forth above, the petition will be deemed invalid.

printed 4/20/2016

**PETITION
TO FORM SPECIAL IMPROVEMENT DISTRICT NO. 3
OF THE RIO GRANDE WATER CONSERVATION DISTRICT**

We the undersigned by our signatures affixed to this petition do hereby affirm and attest that:

1. (We/I) own an interest in real property that includes a well(s) used in whole or in part for irrigation, commercial or industrial purposes within the Conejos Response Area of the Rio Grande Decision Support System, or (we/I) represent owners of real property that includes a well(s) used in whole or in part for irrigation commercial or industrial purposes within the Conejos Response Area of the Rio Grande Decision Support System and (we/I) have the proper legal authority to sign this Petition on the owner's behalf.
2. (We/I) support the formation of Special Improvement District No. 3 and request that the District Court form the Special Improvement District pursuant to the attached Petition and general description of the *conceptual* Plan of Water Management to govern the Special Improvement District.
3. By (my/our) signature hereon (we/I) request that the Rio Grande Water Conservation District petition the District Court to form Special Improvement District No. 3 and include this property within Special Improvement District No.

Special Improvement District Purpose

The overall purpose of this Subdistrict is to provide a community-oriented water management alternative to individual augmentation plans or state-imposed regulations limiting the use of wells in Water Division No. 3. That is, to provide a mechanism through which a group of well users in the Conejos Response Area can work collaboratively to develop and implement a system of self-regulation using economic-based incentives and other management tools that promote responsible groundwater management and that remedies the injury to senior surface water rights that result from groundwater use from Subdistrict wells. The operation of the Plan will comply with the requirements of SB 04-222, codified at section 37-92-501(4), C.R.S. **The Subdistrict will be financed by service and user fees, and special assessments on property within the Subdistrict, and the lands petitioned herein will be benefited by the replacement of injurious depletions to senior water rights, as allowed by statute.** We understand that these service and user fees and special assessments on taxable property within the Subdistrict will be required in order to generate sufficient funds to meet the goals and objectives of the Subdistrict. These methods of financing are authorized by the signatures on this petition without further election, pending approval of the Subdistrict Board of Managers.

As a condition of participation, the Subdistrict will require acceptance of these and other nonmonetary limitations, including limitations on the diversion and use of groundwater, which may be imposed if the Board of Managers determines such limitations necessary to achieve one or more of the Plan objectives. By signing this petition the undersigned agree to accept these limitations if imposed.

In the event the Subdistrict is unable to achieve one or more of its objectives or comply with other court-imposed or state-imposed requirements, all Landowners may have limitations imposed on the use of their Subdistrict Wells for the diversion of groundwater, including complete curtailment of groundwater withdrawals, through administrative rules and regulations by the State of Colorado.

Participation in the Subdistrict is strictly voluntary. Once land is petitioned into the Subdistrict and the Subdistrict is duly formed by Court order, ***the land will remain in the Subdistrict for as long as the Subdistrict is in existence***, even in the event the land is sold or transferred after Subdistrict formation. The Subdistrict will remain in existence, unless dissolved by appropriate legal action, for so long as the Rio Grande Water Conservation District remains in existence. The conditions described above will run with the ownership of the property described in this Petition.

The legal description of the property that is the subject of this petition is described below. Wells within the proposed Subdistrict that are located on or having legal authority to apply groundwater to this property are listed in Table A.

Farm Plan # 300420

Petition No 586712100067

By (our/my) signature hereon, we attest to (our/my) ownership of the wells and described land (or to our/my legal authority to represent an entity that has ownership of the described land), (I/we) indicate our understanding of the foregoing intentions and purposes of the Subdistrict, and respectfully request that the same be formed pursuant to applicable statutes by the District Court. The Subdistrict's water management plan will be monitored and updated to respond to changes in climatic or hydrologic conditions or new information from *bona fide* studies or models.

Name(s): _____	Signature _____	Date _____
<u>GARICA EDDIE</u>	<u>Eddie Garcia</u>	<u>4-13-16</u>
<u>GARCIA JODIL</u>	<u>Jodi L Garcia</u>	<u>4-13-16</u>
	Signature _____	_____

Address PO BOX 84; MANASSA, CO 811410084

Parcel 586712100067: BEG AT A PT WH IS 6.38 CHNS S OF NE COR 12-34-9 TH S 11.81 CHNS TH W 43.71 CHNS TH N 11.49 CHNS TH E 44.11 as referenced on Book ~~75~~, Page ~~125~~ and/or Reception # ~~2527~~ (Conejos County) 50.5 total acres
~~214000375~~ ~~215001684~~ ~~#16000036~~

Table A

WDID	Structure Name	Permit	Percent Responsibility	List Any Additional Well Owners
2205110	W0375 WELL NO 01	15488-R	20	

As the circulator of this petition, I attest that each of the signatories hereon was provided with a copy of the Subdistrict conceptual Plan of Water Management and a copy of the Subdistrict Petition for Establishment describing in greater detail the background and basis for the formation of the Subdistrict and that the signatories on this petition were subscribed before me voluntarily and with knowledge of the purposes for the formation of the Subdistrict

Printed Name of Circulator _____	Signature _____	Date _____
----------------------------------	-----------------	------------

*The legally authorized representatives must execute petitions on behalf of Corporations, Limited Partnerships, LLC's, LLP's, etc. A person signing the petition on behalf of any Corporation, Limited Partnership, LLC, LLP, etc. must present an affidavit attesting to the approval of the petition by the entity's Board of Directors, President, CEO, or other authorized officer(s).

**This petition must be executed by all record owners of the described property. Petitions will be compared against the records on file with Conejos County and will be deemed valid only if the signatories exactly match the owners of record, as reflected by county records, and if the signers of the petition agree to be responsible for the above represented percentage of costs, fees and post-plan depletions from the well(s) identified in this petition. Percent responsibility can be amended by owner after Subdistrict formation with Board of Managers approval. If less than all of the record owners sign this petition, or if someone other than the record owner signs this petition, except as set forth above, the petition will be deemed invalid.

printed 3/24/2016

**PETITION
TO FORM SPECIAL IMPROVEMENT DISTRICT NO. 3
OF THE RIO GRANDE WATER CONSERVATION DISTRICT**

We the undersigned by our signatures affixed to this petition do hereby affirm and attest that:

1. (We/I) own an interest in real property that includes a well(s) used in whole or in part for irrigation, commercial or industrial purposes within the Conejos Response Area of the Rio Grande Decision Support System, or (we/I) represent owners of real property that includes a well(s) used in whole or in part for irrigation commercial or industrial purposes within the Conejos Response Area of the Rio Grande Decision Support System and (we/I) have the proper legal authority to sign this Petition on the owner's behalf.
2. (We/I) support the formation of Special Improvement District No. 3 and request that the District Court form the Special Improvement District pursuant to the attached Petition and general description of the *conceptual* Plan of Water Management to govern the Special Improvement District.
3. By (my/our) signature hereon (we/I) request that the Rio Grande Water Conservation District petition the District Court to form Special Improvement District No. 3 and include this property within Special Improvement District No.

Special Improvement District Purpose

The overall purpose of this Subdistrict is to provide a community-oriented water management alternative to individual augmentation plans or state-imposed regulations limiting the use of wells in Water Division No. 3. That is, to provide a mechanism through which a group of well users in the Conejos Response Area can work collaboratively to develop and implement a system of self-regulation using economic-based incentives and other management tools that promote responsible groundwater management and that remedies the injury to senior surface water rights that result from groundwater use from Subdistrict wells. The operation of the Plan will comply with the requirements of SB 04-222, codified at section 37-92-501(4), C.R.S. **The Subdistrict will be financed by service and user fees, and special assessments on property within the Subdistrict, and the lands petitioned herein will be benefited by the replacement of injurious depletions to senior water rights, as allowed by statute.** We understand that these service and user fees and special assessments on taxable property within the Subdistrict will be required in order to generate sufficient funds to meet the goals and objectives of the Subdistrict. These methods of financing are authorized by the signatures on this petition without further election, pending approval of the Subdistrict Board of Managers.

As a condition of participation, the Subdistrict will require acceptance of these and other nonmonetary limitations, including limitations on the diversion and use of groundwater, which may be imposed if the Board of Managers determines such limitations necessary to achieve one or more of the Plan objectives. By signing this petition the undersigned agree to accept these limitations if imposed.

In the event the Subdistrict is unable to achieve one or more of its objectives or comply with other court-imposed or state-imposed requirements, all Landowners may have limitations imposed on the use of their Subdistrict Wells for the diversion of groundwater, including complete curtailment of groundwater withdrawals, through administrative rules and regulations by the State of Colorado.

Participation in the Subdistrict is strictly voluntary. Once land is petitioned into the Subdistrict and the Subdistrict is duly formed by Court order, ***the land will remain in the Subdistrict for as long as the Subdistrict is in existence***, even in the event the land is sold or transferred after Subdistrict formation. The Subdistrict will remain in existence, unless dissolved by appropriate legal action, for so long as the Rio Grande Water Conservation District remains in existence. The conditions described above will run with the ownership of the property described in this Petition.

The legal description of the property that is the subject of this petition is described below. Wells within the proposed Subdistrict that are located on or having legal authority to apply groundwater to this property are listed in Table A.

Farm Plan # 300240

Petition No 586712100068

By (our/my) signature hereon, we attest to (our/my) ownership of the wells and described land (or to our/my legal authority to represent an entity that has ownership of the described land), (I/we) indicate our understanding of the foregoing intentions and purposes of the Subdistrict, and respectfully request that the same be formed pursuant to applicable statutes by the District Court. The Subdistrict's water management plan will be monitored and updated to respond to changes in climatic or hydrologic conditions or new information from *bona fide* studies or models.

Name(s): _____ Date _____
BAGWELL CHARLES Signature Charles Bagwell 4-25-2016
 Signature _____
 Signature _____

Address PO BOX 522; MANASSA, CO 811410522

Parcel 586712100068: N1/2 SE1/4 12-34-9 TNA 80 S1/2 S1/2 NE1/4 12-34-9 TNA 40 R9000412 as referenced on Book _____, Page _____ and/or Reception # 9000412. (Conejos County) 120 total acres

Table A

WDID	Structure Name	Permit	Percent Responsibility	List Any Additional Well Owners
2205110	W0375 WELL NO 01	15488-R	40	

As the circulator of this petition, I attest that each of the signatories hereon was provided with a copy of the Subdistrict conceptual Plan of Water Management and a copy of the Subdistrict Petition for Establishment describing in greater detail the background and basis for the formation of the Subdistrict and that the signatories on this petition were subscribed before me voluntarily and with knowledge of the purposes for the formation of the Subdistrict

Printed Name of Circulator _____ Signature _____ Date _____

*The legally authorized representatives must execute petitions on behalf of Corporations, Limited Partnerships, LLC's, LLP's, etc. A person signing the petition on behalf of any Corporation, Limited Partnership, LLC, LLP, etc. must present an affidavit attesting to the approval of the petition by the entity's Board of Directors, President, CEO, or other authorized officer(s).

**This petition must be executed by all record owners of the described property. Petitions will be compared against the records on file with Conejos County and will be deemed valid only if the signatories exactly match the owners of record, as reflected by county records, and if the signers of the petition agree to be responsible for the above represented percentage of costs, fees and post-plan depletions from the well(s) identified in this petition. Percent responsibility can be amended by owner after Subdistrict formation with Board of Managers approval. If less than all of the record owners sign this petition, or if someone other than the record owner signs this petition, except as set forth above, the petition will be deemed invalid.

printed 4/22/2016

**PETITION
TO FORM SPECIAL IMPROVEMENT DISTRICT NO. 3
OF THE RIO GRANDE WATER CONSERVATION DISTRICT**

We the undersigned by our signatures affixed to this petition do hereby affirm and attest that:

1. (We/I) own an interest in real property that includes a well(s) used in whole or in part for irrigation, commercial or industrial purposes within the Conejos Response Area of the Rio Grande Decision Support System, or (we/I) represent owners of real property that includes a well(s) used in whole or in part for irrigation commercial or industrial purposes within the Conejos Response Area of the Rio Grande Decision Support System and (we/I) have the proper legal authority to sign this Petition on the owner's behalf.
2. (We/I) support the formation of Special Improvement District No. 3 and request that the District Court form the Special Improvement District pursuant to the attached Petition and general description of the *conceptual* Plan of Water Management to govern the Special Improvement District.
3. By (my/our) signature hereon (we/I) request that the Rio Grande Water Conservation District petition the District Court to form Special Improvement District No. 3 and include this property within Special Improvement District No.

Special Improvement District Purpose

The overall purpose of this Subdistrict is to provide a community-oriented water management alternative to individual augmentation plans or state-imposed regulations limiting the use of wells in Water Division No. 3. That is, to provide a mechanism through which a group of well users in the Conejos Response Area can work collaboratively to develop and implement a system of self-regulation using economic-based incentives and other management tools that promote responsible groundwater management and that remedies the injury to senior surface water rights that result from groundwater use from Subdistrict wells. The operation of the Plan will comply with the requirements of SB 04-222, codified at section 37-92-501(4), C.R.S. **The Subdistrict will be financed by service and user fees, and special assessments on property within the Subdistrict, and the lands petitioned herein will be benefited by the replacement of injurious depletions to senior water rights, as allowed by statute.** We understand that these service and user fees and special assessments on taxable property within the Subdistrict will be required in order to generate sufficient funds to meet the goals and objectives of the Subdistrict. These methods of financing are authorized by the signatures on this petition without further election, pending approval of the Subdistrict Board of Managers.

As a condition of participation, the Subdistrict will require acceptance of these and other nonmonetary limitations, including limitations on the diversion and use of groundwater, which may be imposed if the Board of Managers determines such limitations necessary to achieve one or more of the Plan objectives. By signing this petition the undersigned agree to accept these limitations if imposed.

In the event the Subdistrict is unable to achieve one or more of its objectives or comply with other court-imposed or state-imposed requirements, all Landowners may have limitations imposed on the use of their Subdistrict Wells for the diversion of groundwater, including complete curtailment of groundwater withdrawals, through administrative rules and regulations by the State of Colorado.

Participation in the Subdistrict is strictly voluntary. Once land is petitioned into the Subdistrict and the Subdistrict is duly formed by Court order, ***the land will remain in the Subdistrict for as long as the Subdistrict is in existence***, even in the event the land is sold or transferred after Subdistrict formation. The Subdistrict will remain in existence, unless dissolved by appropriate legal action, for so long as the Rio Grande Water Conservation District remains in existence. The conditions described above will run with the ownership of the property described in this Petition.

The legal description of the property that is the subject of this petition is described below. Wells within the proposed Subdistrict that are located on or having legal authority to apply groundwater to this property are listed in Table A.

Farm Plan # 300420

Petition No 586712100167

By (our/my) signature hereon, we attest to (our/my) ownership of the wells and described land (or to our/my legal authority to represent an entity that has ownership of the described land), (I/we) indicate our understanding of the foregoing intentions and purposes of the Subdistrict, and respectfully request that the same be formed pursuant to applicable statutes by the District Court. The Subdistrict's water management plan will be monitored and updated to respond to changes in climatic or hydrologic conditions or new information from *bona fide* studies or models.

Name(s):	_____	Signature	_____	Date	_____
<u>GARCIA EDDIE</u>		Signature	<u>Eddie Garcia</u>		<u>4-13-16</u>
<u>GARCIA JODI L</u>		Signature	<u>Jodi L Garcia</u>		<u>4-13-16</u>
		Signature	_____		_____

Address PO BOX 84; MANASSA, CO 811410084

Parcel 586712100167: BEG 18.19 CHNS S OF COR OF 1-12-7-6 IN 34-9 & 10 TH S 11.81 CHNS TH S88*30'W 42.72 CHNS TH N03*5'W 11.49 as referenced on Book _____, Page _____ and/or Reception # 16000036 (Conejos County) 50.5 total acres

Table A

WDID	Structure Name	Permit	Percent Responsibility	List Any Additional Well Owners
2205110	W0375 WELL NO 01	15488-R	20	

As the circulator of this petition, I attest that each of the signatories hereon was provided with a copy of the Subdistrict conceptual Plan of Water Management and a copy of the Subdistrict Petition for Establishment describing in greater detail the background and basis for the formation of the Subdistrict and that the signatories on this petition were subscribed before me voluntarily and with knowledge of the purposes for the formation of the Subdistrict

Printed Name of Circulator	Signature	Date
----------------------------	-----------	------

*The legally authorized representatives must execute petitions on behalf of Corporations, Limited Partnerships, LLC's, LLP's, etc. A person signing the petition on behalf of any Corporation, Limited Partnership, LLC, LLP, etc. must present an affidavit attesting to the approval of the petition by the entity's Board of Directors, President, CEO, or other authorized officer(s).

**This petition must be executed by all record owners of the described property. Petitions will be compared against the records on file with Conejos County and will be deemed valid only if the signatories exactly match the owners of record, as reflected by county records, and if the signers of the petition agree to be responsible for the above represented percentage of costs, fees and post-plan depletions from the well(s) identified in this petition. Percent responsibility can be amended by owner after Subdistrict formation with Board of Managers approval. If less than all of the record owners sign this petition, or if someone other than the record owner signs this petition, except as set forth above, the petition will be deemed invalid.

printed 3/24/2016

**PETITION
TO FORM SPECIAL IMPROVEMENT DISTRICT NO. 3
OF THE RIO GRANDE WATER CONSERVATION DISTRICT**

We the undersigned by our signatures affixed to this petition do hereby affirm and attest that:

1. (We/I) own an interest in real property that includes a well(s) used in whole or in part for irrigation, commercial or industrial purposes within the Conejos Response Area of the Rio Grande Decision Support System, or (we/I) represent owners of real property that includes a well(s) used in whole or in part for irrigation commercial or industrial purposes within the Conejos Response Area of the Rio Grande Decision Support System and (we/I) have the proper legal authority to sign this Petition on the owner's behalf.
2. (We/I) support the formation of Special Improvement District No. 3 and request that the District Court form the Special Improvement District pursuant to the attached Petition and general description of the *conceptual* Plan of Water Management to govern the Special Improvement District.
3. By (my/our) signature hereon (we/I) request that the Rio Grande Water Conservation District petition the District Court to form Special Improvement District No. 3 and include this property within Special Improvement District No.

Special Improvement District Purpose

The overall purpose of this Subdistrict is to provide a community-oriented water management alternative to individual augmentation plans or state-imposed regulations limiting the use of wells in Water Division No. 3. That is, to provide a mechanism through which a group of well users in the Conejos Response Area can work collaboratively to develop and implement a system of self-regulation using economic-based incentives and other management tools that promote responsible groundwater management and that remedies the injury to senior surface water rights that result from groundwater use from Subdistrict wells. The operation of the Plan will comply with the requirements of SB 04-222, codified at section 37-92-501(4), C.R.S. *The Subdistrict will be financed by service and user fees, and special assessments on property within the Subdistrict, and the lands petitioned herein will be benefited by the replacement of injurious depletions to senior water rights, as allowed by statute.* We understand that these service and user fees and special assessments on taxable property within the Subdistrict will be required in order to generate sufficient funds to meet the goals and objectives of the Subdistrict. These methods of financing are authorized by the signatures on this petition without further election, pending approval of the Subdistrict Board of Managers.

As a condition of participation, the Subdistrict will require acceptance of these and other nonmonetary limitations, including limitations on the diversion and use of groundwater, which may be imposed if the Board of Managers determines such limitations necessary to achieve one or more of the Plan objectives. By signing this petition the undersigned agree to accept these limitations if imposed.

In the event the Subdistrict is unable to achieve one or more of its objectives or comply with other court-imposed or state-imposed requirements, all Landowners may have limitations imposed on the use of their Subdistrict Wells for the diversion of groundwater, including complete curtailment of groundwater withdrawals, through administrative rules and regulations by the State of Colorado.

Participation in the Subdistrict is strictly voluntary. Once land is petitioned into the Subdistrict and the Subdistrict is duly formed by Court order, *the land will remain in the Subdistrict for as long as the Subdistrict is in existence*, even in the event the land is sold or transferred after Subdistrict formation. The Subdistrict will remain in existence, unless dissolved by appropriate legal action, for so long as the Rio Grande Water Conservation District remains in existence. The conditions described above will run with the ownership of the property described in this Petition.

The legal description of the property that is the subject of this petition is described below. Wells within the proposed Subdistrict that are located on or having legal authority to apply groundwater to this property are listed in Table A.

Farm Plan # 300230

Petition No 586712300015

By (our/my) signature hereon, we attest to (our/my) ownership of the wells and described land (or to our/my legal authority to represent an entity that has ownership of the described land), (I/we) indicate our understanding of the foregoing intentions and purposes of the Subdistrict, and respectfully request that the same be formed pursuant to applicable statutes by the District Court. The Subdistrict's water management plan will be monitored and updated to respond to changes in climatic or hydrologic conditions or new information from *bona fide* studies or models.

Name(s): _____ Date _____

GILLELAND JACK C Signature *Jack C Gilleland* 4-25-16

GILLELAND DEBRA J Signature *Debra J. Gilleland* 4-25-16

Signature _____

Address 13256 COUNTY ROAD P; LA JARA, CO 811409583

Parcel 586712300015: SW1/4 12-34-9 TNA 160 (LESS ROW DES B337 P713) B293 P278 B336 P268 R#95-883 R#1196-146 R#6001251-2,1363 as referenced on Book _____, Page _____ and/or Reception #6001251. (Conejos County) 160 total acres

Table A

22

WDID	Structure Name	Permit	Percent Responsibility	List Any Additional Well Owners
2206083	W2525 WELL NO 01	14929-R	100	

As the circulator of this petition, I attest that each of the signatories hereon was provided with a copy of the Subdistrict conceptual Plan of Water Management and a copy of the Subdistrict Petition for Establishment describing in greater detail the background and basis for the formation of the Subdistrict and that the signatories on this petition were subscribed before me voluntarily and with knowledge of the purposes for the formation of the Subdistrict

Printed Name of Circulator _____ Signature _____ Date _____

*The legally authorized representatives must execute petitions on behalf of Corporations, Limited Partnerships, LLC's, LLP's, etc. A person signing the petition on behalf of any Corporation, Limited Partnership, LLC, LLP, etc. must present an affidavit attesting to the approval of the petition by the entity's Board of Directors, President, CEO, or other authorized officer(s).

**This petition must be executed by all record owners of the described property. Petitions will be compared against the records on file with Conejos County and will be deemed valid only if the signatories exactly match the owners of record, as reflected by county records, and if the signers of the petition agree to be responsible for the above represented percentage of costs, fees and post-plan depletions from the well(s) identified in this petition. Percent responsibility can be amended by owner after Subdistrict formation with Board of Managers approval. If less than all of the record owners sign this petition, or if someone other than the record owner signs this petition, except as set forth above, the petition will be deemed invalid.

printed 3/28/2016

**PETITION
TO FORM SPECIAL IMPROVEMENT DISTRICT NO. 3
OF THE RIO GRANDE WATER CONSERVATION DISTRICT**

We the undersigned by our signatures affixed to this petition do hereby affirm and attest that:

1. (We/I) own an interest in real property that includes a well(s) used in whole or in part for irrigation, commercial or industrial purposes within the Conejos Response Area of the Rio Grande Decision Support System, or (we/I) represent owners of real property that includes a well(s) used in whole or in part for irrigation commercial or industrial purposes within the Conejos Response Area of the Rio Grande Decision Support System and (we/I) have the proper legal authority to sign this Petition on the owner's behalf.
2. (We/I) support the formation of Special Improvement District No. 3 and request that the District Court form the Special Improvement District pursuant to the attached Petition and general description of the *conceptual* Plan of Water Management to govern the Special Improvement District.
3. By (my/our) signature hereon (we/I) request that the Rio Grande Water Conservation District petition the District Court to form Special Improvement District No. 3 and include this property within Special Improvement District No.

Special Improvement District Purpose

The overall purpose of this Subdistrict is to provide a community-oriented water management alternative to individual augmentation plans or state-imposed regulations limiting the use of wells in Water Division No. 3. That is, to provide a mechanism through which a group of well users in the Conejos Response Area can work collaboratively to develop and implement a system of self-regulation using economic-based incentives and other management tools that promote responsible groundwater management and that remedies the injury to senior surface water rights that result from groundwater use from Subdistrict wells. The operation of the Plan will comply with the requirements of SB 04-222, codified at section 37-92-501(4), C.R.S. **The Subdistrict will be financed by service and user fees, and special assessments on property within the Subdistrict, and the lands petitioned herein will be benefited by the replacement of injurious depletions to senior water rights, as allowed by statute.** We understand that these service and user fees and special assessments on taxable property within the Subdistrict will be required in order to generate sufficient funds to meet the goals and objectives of the Subdistrict. These methods of financing are authorized by the signatures on this petition without further election, pending approval of the Subdistrict Board of Managers.

As a condition of participation, the Subdistrict will require acceptance of these and other nonmonetary limitations, including limitations on the diversion and use of groundwater, which may be imposed if the Board of Managers determines such limitations necessary to achieve one or more of the Plan objectives. By signing this petition the undersigned agree to accept these limitations if imposed.

In the event the Subdistrict is unable to achieve one or more of its objectives or comply with other court-imposed or state-imposed requirements, all Landowners may have limitations imposed on the use of their Subdistrict Wells for the diversion of groundwater, including complete curtailment of groundwater withdrawals, through administrative rules and regulations by the State of Colorado.

Participation in the Subdistrict is strictly voluntary. Once land is petitioned into the Subdistrict and the Subdistrict is duly formed by Court order, ***the land will remain in the Subdistrict for as long as the Subdistrict is in existence***, even in the event the land is sold or transferred after Subdistrict formation. The Subdistrict will remain in existence, unless dissolved by appropriate legal action, for so long as the Rio Grande Water Conservation District remains in existence. The conditions described above will run with the ownership of the property described in this Petition.

The legal description of the property that is the subject of this petition is described below. Wells within the proposed Subdistrict that are located on or having legal authority to apply groundwater to this property are listed in Table A.

Farm Plan # 300960

Petition No 586712400069

By (our/my) signature hereon, we attest to (our/my) ownership of the wells and described land (or to our/my legal authority to represent an entity that has ownership of the described land), (I/we) indicate our understanding of the foregoing intentions and purposes of the Subdistrict, and respectfully request that the same be formed pursuant to applicable statutes by the District Court. The Subdistrict's water management plan will be monitored and updated to respond to changes in climatic or hydrologic conditions or new information from *bona fide* studies or models.

Name(s):	Signature	Date
<u>BAGWELL BRANDON</u>	<u>Brandon Bagwell</u>	<u>9-12-16</u>
<u>BAGWELL MICHELLE</u>	<u>Michelle Bagwell</u>	<u>9-12-16</u>
	Signature _____	

Address 12461 COUNTY ROAD 104 S; ALAMOSA, CO 811010000

Parcel 586712400069; SE1/4 SE1/4 12-34-9 R#2597-392-3 R#2599-227 as referenced on Book _____, Page _____ and/or Reception # 16000593. (Conejos County) 40 total acres

Table A

WDID	Structure Name	Permit	Percent Responsibility	List Any Additional Well Owners
2205110	W0375 WELL NO 01	15488-R	20	

As the circulator of this petition, I attest that each of the signatories hereon was provided with a copy of the Subdistrict conceptual Plan of Water Management and a copy of the Subdistrict Petition for Establishment describing in greater detail the background and basis for the formation of the Subdistrict and that the signatories on this petition were subscribed before me voluntarily and with knowledge of the purposes for the formation of the Subdistrict

Printed Name of Circulator	Signature	Date
----------------------------	-----------	------

*The legally authorized representatives must execute petitions on behalf of Corporations, Limited Partnerships, LLC's, LLP's, etc. A person signing the petition on behalf of any Corporation, Limited Partnership, LLC, LLP, etc. must present an affidavit attesting to the approval of the petition by the entity's Board of Directors, President, CEO, or other authorized officer(s).

**This petition must be executed by all record owners of the described property. Petitions will be compared against the records on file with Conejos County and will be deemed valid only if the signatories exactly match the owners of record, as reflected by county records, and if the signers of the petition agree to be responsible for the above represented percentage of costs, fees and post-plan depletions from the well(s) identified in this petition. Percent responsibility can be amended by owner after Subdistrict formation with Board of Managers approval. If less than all of the record owners sign this petition, or if someone other than the record owner signs this petition, except as set forth above, the petition will be deemed invalid.

printed 9/9/2016

**PETITION
TO FORM SPECIAL IMPROVEMENT DISTRICT NO. 3
OF THE RIO GRANDE WATER CONSERVATION DISTRICT**

We the undersigned by our signatures affixed to this petition do hereby affirm and attest that:

1. (We/I) own an interest in real property that includes a well(s) used in whole or in part for irrigation, commercial or industrial purposes within the Conejos Response Area of the Rio Grande Decision Support System, or (we/I) represent owners of real property that includes a well(s) used in whole or in part for irrigation commercial or industrial purposes within the Conejos Response Area of the Rio Grande Decision Support System and (we/I) have the proper legal authority to sign this Petition on the owner's behalf.
 2. (We/I) support the formation of Special Improvement District No. 3 and request that the District Court form the Special Improvement District pursuant to the attached Petition and general description of the *conceptual* Plan of Water Management to govern the Special Improvement District.
 3. By (my/our) signature hereon (we/I) request that the Rio Grande Water Conservation District petition the District Court to form Special Improvement District No. 3 and include this property within Special Improvement District No.
-

Special Improvement District Purpose

The overall purpose of this Subdistrict is to provide a community-oriented water management alternative to individual augmentation plans or state-imposed regulations limiting the use of wells in Water Division No. 3. That is, to provide a mechanism through which a group of well users in the Conejos Response Area can work collaboratively to develop and implement a system of self-regulation using economic-based incentives and other management tools that promote responsible groundwater management and that remedies the injury to senior surface water rights that result from groundwater use from Subdistrict wells. The operation of the Plan will comply with the requirements of SB 04-222, codified at section 37-92-501(4), C.R.S. **The Subdistrict will be financed by service and user fees, and special assessments on property within the Subdistrict, and the lands petitioned herein will be benefited by the replacement of injurious depletions to senior water rights, as allowed by statute.** We understand that these service and user fees and special assessments on taxable property within the Subdistrict will be required in order to generate sufficient funds to meet the goals and objectives of the Subdistrict. These methods of financing are authorized by the signatures on this petition without further election, pending approval of the Subdistrict Board of Managers.

As a condition of participation, the Subdistrict will require acceptance of these and other nonmonetary limitations, including limitations on the diversion and use of groundwater, which may be imposed if the Board of Managers determines such limitations necessary to achieve one or more of the Plan objectives. By signing this petition the undersigned agree to accept these limitations if imposed.

In the event the Subdistrict is unable to achieve one or more of its objectives or comply with other court-imposed or state-imposed requirements, all Landowners may have limitations imposed on the use of their Subdistrict Wells for the diversion of groundwater, including complete curtailment of groundwater withdrawals, through administrative rules and regulations by the State of Colorado.

Participation in the Subdistrict is strictly voluntary. Once land is petitioned into the Subdistrict and the Subdistrict is duly formed by Court order, ***the land will remain in the Subdistrict for as long as the Subdistrict is in existence***, even in the event the land is sold or transferred after Subdistrict formation. The Subdistrict will remain in existence, unless dissolved by appropriate legal action, for so long as the Rio Grande Water Conservation District remains in existence. The conditions described above will run with the ownership of the property described in this Petition.

The legal description of the property that is the subject of this petition is described below. Wells within the proposed Subdistrict that are located on or having legal authority to apply groundwater to this property are listed in Table A.

Farm Plan # 300960

Petition No 586712400227

By (our/my) signature hereon, we attest to (our/my) ownership of the wells and described land (or to our/my legal authority to represent an entity that has ownership of the described land), (I/we) indicate our understanding of the foregoing intentions and purposes of the Subdistrict, and respectfully request that the same be formed pursuant to applicable statutes by the District Court. The Subdistrict's water management plan will be monitored and updated to respond to changes in climatic or hydrologic conditions or new information from *bona fide* studies or models.

Name(s): _____

BAGWELL BRANDON

Signature 

Date 1-12-16

BAGWELL MICHELLE

Signature 

Date 1-12-16

Signature _____

Address 12461 COUNTY ROAD 104S; ALAMOSA, CO 811010000

Parcel 586712400227: SW1/4 SE1/4 12-34-9 TNA 40 B341 P376 B352 P4 R#95-629 as referenced on Book _____, Page _____ and/or Reception # 16000593. (Conejos County) 40 total acres

Table A

WDID	Structure Name	Permit	Percent Responsibility	List Any Additional Well Owners
2205110	W0375 WELL NO 01	15488-R	20	

As the circulator of this petition, I attest that each of the signatories hereon was provided with a copy of the Subdistrict conceptual Plan of Water Management and a copy of the Subdistrict Petition for Establishment describing in greater detail the background and basis for the formation of the Subdistrict and that the signatories on this petition were subscribed before me voluntarily and with knowledge of the purposes for the formation of the Subdistrict

Printed Name of Circulator _____

Signature _____

Date _____

*The legally authorized representatives must execute petitions on behalf of Corporations, Limited Partnerships, LLC's, LLP's, etc. A person signing the petition on behalf of any Corporation, Limited Partnership, LLC, LLP, etc. must present an affidavit attesting to the approval of the petition by the entity's Board of Directors, President, CEO, or other authorized officer(s).

**This petition must be executed by all record owners of the described property. Petitions will be compared against the records on file with Conejos County and will be deemed valid only if the signatories exactly match the owners of record, as reflected by county records, and if the signers of the petition agree to be responsible for the above represented percentage of costs, fees and post-plan depletions from the well(s) identified in this petition. Percent responsibility can be amended by owner after Subdistrict formation with Board of Managers approval. If less than all of the record owners sign this petition, or if someone other than the record owner signs this petition, except as set forth above, the petition will be deemed invalid.

printed 9/9/2016

**PETITION
TO FORM SPECIAL IMPROVEMENT DISTRICT NO. 3
OF THE RIO GRANDE WATER CONSERVATION DISTRICT**

We the undersigned by our signatures affixed to this petition do hereby affirm and attest that:

1. (We/I) own an interest in real property that includes a well(s) used in whole or in part for irrigation, commercial or industrial purposes within the Conejos Response Area of the Rio Grande Decision Support System, or (we/I) represent owners of real property that includes a well(s) used in whole or in part for irrigation commercial or industrial purposes within the Conejos Response Area of the Rio Grande Decision Support System and (we/I) have the proper legal authority to sign this Petition on the owner's behalf.
2. (We/I) support the formation of Special Improvement District No. 3 and request that the District Court form the Special Improvement District pursuant to the attached Petition and general description of the *conceptual* Plan of Water Management to govern the Special Improvement District.
3. By (my/our) signature hereon (we/I) request that the Rio Grande Water Conservation District petition the District Court to form Special Improvement District No. 3 and include this property within Special Improvement District No.

Special Improvement District Purpose

The overall purpose of this Subdistrict is to provide a community-oriented water management alternative to individual augmentation plans or state-imposed regulations limiting the use of wells in Water Division No. 3. That is, to provide a mechanism through which a group of well users in the Conejos Response Area can work collaboratively to develop and implement a system of self-regulation using economic-based incentives and other management tools that promote responsible groundwater management and that remedies the injury to senior surface water rights that result from groundwater use from Subdistrict wells. The operation of the Plan will comply with the requirements of SB 04-222, codified at section 37-92-501(4), C.R.S. **The Subdistrict will be financed by service and user fees, and special assessments on property within the Subdistrict, and the lands petitioned herein will be benefited by the replacement of injurious depletions to senior water rights, as allowed by statute.** We understand that these service and user fees and special assessments on taxable property within the Subdistrict will be required in order to generate sufficient funds to meet the goals and objectives of the Subdistrict. These methods of financing are authorized by the signatures on this petition without further election, pending approval of the Subdistrict Board of Managers.

As a condition of participation, the Subdistrict will require acceptance of these and other nonmonetary limitations, including limitations on the diversion and use of groundwater, which may be imposed if the Board of Managers determines such limitations necessary to achieve one or more of the Plan objectives. By signing this petition the undersigned agree to accept these limitations if imposed.

In the event the Subdistrict is unable to achieve one or more of its objectives or comply with other court-imposed or state-imposed requirements, all Landowners may have limitations imposed on the use of their Subdistrict Wells for the diversion of groundwater, including complete curtailment of groundwater withdrawals, through administrative rules and regulations by the State of Colorado.

Participation in the Subdistrict is strictly voluntary. Once land is petitioned into the Subdistrict and the Subdistrict is duly formed by Court order, ***the land will remain in the Subdistrict for as long as the Subdistrict is in existence***, even in the event the land is sold or transferred after Subdistrict formation. The Subdistrict will remain in existence, unless dissolved by appropriate legal action, for so long as the Rio Grande Water Conservation District remains in existence. The conditions described above will run with the ownership of the property described in this Petition.

The legal description of the property that is the subject of this petition is described below. Wells within the proposed Subdistrict that are located on or having legal authority to apply groundwater to this property are listed in Table A.

Farm Plan # 300570

Petition No 586713100001

By (our/my) signature hereon, we attest to (our/my) ownership of the wells and described land (or to our/my legal authority to represent an entity that has ownership of the described land), (I/we) indicate our understanding of the foregoing intentions and purposes of the Subdistrict, and respectfully request that the same be formed pursuant to applicable statutes by the District Court. The Subdistrict's water management plan will be monitored and updated to respond to changes in climatic or hydrologic conditions or new information from *bona fide* studies or models.

Name(s):	_____	Signature	_____	Date	_____
<u>VANCE JAMES D</u>		<u>James R. Vance POA</u>	<u>James R. Vance</u>	<u>4/26/16</u>	
<u>VANCE BERYL - DECEASED</u>		Signature	_____		
		Signature	_____		

Address PO BOX 215; MANASSA, CO 811410215

Parcel 586713100001: E1/2 NE1/4 13-34-9 TNA 80 NW1/4 SE1/4 13-34-9 TNA 40 W 1/2 NE1/4 13-34-9 TNA 80 as referenced on Book _____, Page _____ and/or Reception # 173603 (Conejos County) 200 total acres

Table A

WDID	Structure Name	Permit	Percent Responsibility	List Any Additional Well Owners
2205009	W2530 WELL NO 01	8531-R	50	<u>RUBEN SANDOVAL</u>

As the circulator of this petition, I attest that each of the signatories hereon was provided with a copy of the Subdistrict conceptual Plan of Water Management and a copy of the Subdistrict Petition for Establishment describing in greater detail the background and basis for the formation of the Subdistrict and that the signatories on this petition were subscribed before me voluntarily and with knowledge of the purposes for the formation of the Subdistrict

Printed Name of Circulator	Signature	Date
----------------------------	-----------	------

*The legally authorized representatives must execute petitions on behalf of Corporations, Limited Partnerships, LLC's, LLP's, etc. A person signing the petition on behalf of any Corporation, Limited Partnership, LLC, LLP, etc. must present an affidavit attesting to the approval of the petition by the entity's Board of Directors, President, CEO, or other authorized officer(s).

**This petition must be executed by all record owners of the described property. Petitions will be compared against the records on file with Conejos County and will be deemed valid only if the signatories exactly match the owners of record, as reflected by county records, and if the signers of the petition agree to be responsible for the above represented percentage of costs, fees and post-plan depletions from the well(s) identified in this petition. Percent responsibility can be amended by owner after Subdistrict formation with Board of Managers approval. If less than all of the record owners sign this petition, or if someone other than the record owner signs this petition, except as set forth above, the petition will be deemed invalid.

printed 4/21/2016

**PETITION
TO FORM SPECIAL IMPROVEMENT DISTRICT NO. 3
OF THE RIO GRANDE WATER CONSERVATION DISTRICT**

We the undersigned by our signatures affixed to this petition do hereby affirm and attest that:

1. (We/I) own an interest in real property that includes a well(s) used in whole or in part for irrigation, commercial or industrial purposes within the Conejos Response Area of the Rio Grande Decision Support System, or (we/I) represent owners of real property that includes a well(s) used in whole or in part for irrigation commercial or industrial purposes within the Conejos Response Area of the Rio Grande Decision Support System and (we/I) have the proper legal authority to sign this Petition on the owner's behalf.
2. (We/I) support the formation of Special Improvement District No. 3 and request that the District Court form the Special Improvement District pursuant to the attached Petition and general description of the *conceptual* Plan of Water Management to govern the Special Improvement District.
3. By (my/our) signature hereon (we/I) request that the Rio Grande Water Conservation District petition the District Court to form Special Improvement District No. 3 and include this property within Special Improvement District No.

Special Improvement District Purpose

The overall purpose of this Subdistrict is to provide a community-oriented water management alternative to individual augmentation plans or state-imposed regulations limiting the use of wells in Water Division No. 3. That is, to provide a mechanism through which a group of well users in the Conejos Response Area can work collaboratively to develop and implement a system of self-regulation using economic-based incentives and other management tools that promote responsible groundwater management and that remedies the injury to senior surface water rights that result from groundwater use from Subdistrict wells. The operation of the Plan will comply with the requirements of SB 04-222, codified at section 37-92-501(4), C.R.S. **The Subdistrict will be financed by service and user fees, and special assessments on property within the Subdistrict, and the lands petitioned herein will be benefited by the replacement of injurious depletions to senior water rights, as allowed by statute.** We understand that these service and user fees and special assessments on taxable property within the Subdistrict will be required in order to generate sufficient funds to meet the goals and objectives of the Subdistrict. These methods of financing are authorized by the signatures on this petition without further election, pending approval of the Subdistrict Board of Managers.

As a condition of participation, the Subdistrict will require acceptance of these and other nonmonetary limitations, including limitations on the diversion and use of groundwater, which may be imposed if the Board of Managers determines such limitations necessary to achieve one or more of the Plan objectives. By signing this petition the undersigned agree to accept these limitations if imposed.

In the event the Subdistrict is unable to achieve one or more of its objectives or comply with other court-imposed or state-imposed requirements, all Landowners may have limitations imposed on the use of their Subdistrict Wells for the diversion of groundwater, including complete curtailment of groundwater withdrawals, through administrative rules and regulations by the State of Colorado.

Participation in the Subdistrict is strictly voluntary. Once land is petitioned into the Subdistrict and the Subdistrict is duly formed by Court order, ***the land will remain in the Subdistrict for as long as the Subdistrict is in existence***, even in the event the land is sold or transferred after Subdistrict formation. The Subdistrict will remain in existence, unless dissolved by appropriate legal action, for so long as the Rio Grande Water Conservation District remains in existence. The conditions described above will run with the ownership of the property described in this Petition.

The legal description of the property that is the subject of this petition is described below. Wells within the proposed Subdistrict that are located on or having legal authority to apply groundwater to this property are listed in Table A.

Farm Plan # 300380

Petition No 586713200072

By (our/my) signature hereon, we attest to (our/my) ownership of the wells and described land (or to our/my legal authority to represent an entity that has ownership of the described land), (I/we) indicate our understanding of the foregoing intentions and purposes of the Subdistrict, and respectfully request that the same be formed pursuant to applicable statutes by the District Court. The Subdistrict's water management plan will be monitored and updated to respond to changes in climatic or hydrologic conditions or new information from *bona fide* studies or models.

Name(s): _____ Date _____

SANDOVAL RUBEN Signature *Ruben Sandoval* 4/6/16

Signature _____

Signature _____

Address 13486 COUNTY ROAD 17; LA JARA, CO 811409605

Parcel 586713200072: 13-34-9 N1/2 SW1/4 (LESS TR 1 R SANDOVAL DIV OF LAND 20.573 A R#2598-1003) TNA 59.581 SW1/4 NW1/4 & N1/2 as referenced on Book . . . , Page . . . and/or Reception # 200172 . (Conejos County) 193.22 total acres

Table A

WDID	Structure Name	Permit	Percent Responsibility	List Any Additional Well Owners
2205009	W2530 WELL NO 01	8531-R	16.67	

As the circulator of this petition, I attest that each of the signatories hereon was provided with a copy of the Subdistrict conceptual Plan of Water Management and a copy of the Subdistrict Petition for Establishment describing in greater detail the background and basis for the formation of the Subdistrict and that the signatories on this petition were subscribed before me voluntarily and with knowledge of the purposes for the formation of the Subdistrict

Printed Name of Circulator _____ Signature _____ Date _____

*The legally authorized representatives must execute petitions on behalf of Corporations, Limited Partnerships, LLC's, LLP's, etc. A person signing the petition on behalf of any Corporation, Limited Partnership, LLC, LLP, etc. must present an affidavit attesting to the approval of the petition by the entity's Board of Directors, President, CEO, or other authorized officer(s).

**This petition must be executed by all record owners of the described property. Petitions will be compared against the records on file with Conejos County and will be deemed valid only if the signatories exactly match the owners of record, as reflected by county records, and if the signers of the petition agree to be responsible for the above represented percentage of costs, fees and post-plan depletions from the well(s) identified in this petition. Percent responsibility can be amended by owner after Subdistrict formation with Board of Managers approval. If less than all of the record owners sign this petition, or if someone other than the record owner signs this petition, except as set forth above, the petition will be deemed invalid.

printed 3/23/2016

PETITION
TO FORM SPECIAL IMPROVEMENT DISTRICT NO. 3
OF THE RIO GRANDE WATER CONSERVATION DISTRICT

We the undersigned by our signatures affixed to this petition do hereby affirm and attest that:

1. (We/I) own an interest in real property that includes a well(s) used in whole or in part for irrigation, commercial or industrial purposes within the Conejos Response Area of the Rio Grande Decision Support System, or (we/I) represent owners of real property that includes a well(s) used in whole or in part for irrigation commercial or industrial purposes within the Conejos Response Area of the Rio Grande Decision Support System and (we/I) have the proper legal authority to sign this Petition on the owner's behalf.
2. (We/I) support the formation of Special Improvement District No. 3 and request that the District Court form the Special Improvement District pursuant to the attached Petition and general description of the *conceptual* Plan of Water Management to govern the Special Improvement District.
3. By (my/our) signature hereon (we/I) request that the Rio Grande Water Conservation District petition the District Court to form Special Improvement District No. 3 and include this property within Special Improvement District No.

Special Improvement District Purpose

The overall purpose of this Subdistrict is to provide a community-oriented water management alternative to individual augmentation plans or state-imposed regulations limiting the use of wells in Water Division No. 3. That is, to provide a mechanism through which a group of well users in the Conejos Response Area can work collaboratively to develop and implement a system of self-regulation using economic-based incentives and other management tools that promote responsible groundwater management and that remedies the injury to senior surface water rights that result from groundwater use from Subdistrict wells. The operation of the Plan will comply with the requirements of SB 04-222, codified at section 37-92-501(4), C.R.S. **The Subdistrict will be financed by service and user fees, and special assessments on property within the Subdistrict, and the lands petitioned herein will be benefited by the replacement of injurious depletions to senior water rights, as allowed by statute.** We understand that these service and user fees and special assessments on taxable property within the Subdistrict will be required in order to generate sufficient funds to meet the goals and objectives of the Subdistrict. These methods of financing are authorized by the signatures on this petition without further election, pending approval of the Subdistrict Board of Managers.

As a condition of participation, the Subdistrict will require acceptance of these and other nonmonetary limitations, including limitations on the diversion and use of groundwater, which may be imposed if the Board of Managers determines such limitations necessary to achieve one or more of the Plan objectives. By signing this petition the undersigned agree to accept these limitations if imposed.

In the event the Subdistrict is unable to achieve one or more of its objectives or comply with other court-imposed or state-imposed requirements, all Landowners may have limitations imposed on the use of their Subdistrict Wells for the diversion of groundwater, including complete curtailment of groundwater withdrawals, through administrative rules and regulations by the State of Colorado.



Participation in the Subdistrict is strictly voluntary. Once land is petitioned into the Subdistrict and the Subdistrict is duly formed by Court order, ***the land will remain in the Subdistrict for as long as the Subdistrict is in existence***, even in the event the land is sold or transferred after Subdistrict formation. The Subdistrict will remain in existence, unless dissolved by appropriate legal action, for so long as the Rio Grande Water Conservation District remains in existence. The conditions described above will run with the ownership of the property described in this Petition.

The legal description of the property that is the subject of this petition is described below. Wells within the proposed Subdistrict that are located on or having legal authority to apply groundwater to this property are listed in Table A.

Farm Plan # 300380

Petition No 586713200073

By (our/my) signature hereon, we attest to (our/my) ownership of the wells and described land (or to our/my legal authority to represent an entity that has ownership of the described land), (I/we) indicate our understanding of the foregoing intentions and purposes of the Subdistrict, and respectfully request that the same be formed pursuant to applicable statutes by the District Court. The Subdistrict's water management plan will be monitored and updated to respond to changes in climatic or hydrologic conditions or new information from *bona fide* studies or models.

Name(s):	_____	Date
<u>SANDOVAL RUBEN C</u>	Signature <u></u>	<u>4/6/16</u>
<u>SANDOVAL LISA A</u>	Signature <u></u>	<u>4/6/16</u>
	Signature _____	_____

Address 13486 COUNTY ROAD 17; LA JARA, CO 811409605

Parcel 586713200073: 13-34-9 BEG FOR A TIE AT W1/4 COR 13 THE ALNG E-W CNTR LINE 13, 1829.52 FT TOPOB TH N 1320 FT TH E as referenced on Book _____, Page _____ and/or Reception #2598000621 (Conejos County) 10.92 total acres

Table A

WDID	Structure Name	Permit	Percent Responsibility	List Any Additional Well Owners
2205009	W2530 WELL NO 01	8531-R	16.67	

As the circulator of this petition, I attest that each of the signatories hereon was provided with a copy of the Subdistrict conceptual Plan of Water Management and a copy of the Subdistrict Petition for Establishment describing in greater detail the background and basis for the formation of the Subdistrict and that the signatories on this petition were subscribed before me voluntarily and with knowledge of the purposes for the formation of the Subdistrict

Printed Name of Circulator	Signature	Date
----------------------------	-----------	------

*The legally authorized representatives must execute petitions on behalf of Corporations, Limited Partnerships, LLC's, LLP's, etc. A person signing the petition on behalf of any Corporation, Limited Partnership, LLC, LLP, etc. must present an affidavit attesting to the approval of the petition by the entity's Board of Directors, President, CEO, or other authorized officer(s).

**This petition must be executed by all record owners of the described property. Petitions will be compared against the records on file with Conejos County and will be deemed valid only if the signatories exactly match the owners of record, as reflected by county records, and if the signers of the petition agree to be responsible for the above represented percentage of costs, fees and post-plan depletions from the well(s) identified in this petition. Percent responsibility can be amended by owner after Subdistrict formation with Board of Managers approval. If less than all of the record owners sign this petition, or if someone other than the record owner signs this petition, except as set forth above, the petition will be deemed invalid.

printed 3/23/2016

**PETITION
TO FORM SPECIAL IMPROVEMENT DISTRICT NO. 3
OF THE RIO GRANDE WATER CONSERVATION DISTRICT**

We the undersigned by our signatures affixed to this petition do hereby affirm and attest that:

1. (We/I) own an interest in real property that includes a well(s) used in whole or in part for irrigation, commercial or industrial purposes within the Conejos Response Area of the Rio Grande Decision Support System, or (we/I) represent owners of real property that includes a well(s) used in whole or in part for irrigation commercial or industrial purposes within the Conejos Response Area of the Rio Grande Decision Support System and (we/I) have the proper legal authority to sign this Petition on the owner's behalf.
2. (We/I) support the formation of Special Improvement District No. 3 and request that the District Court form the Special Improvement District pursuant to the attached Petition and general description of the *conceptual* Plan of Water Management to govern the Special Improvement District.
3. By (my/our) signature hereon (we/I) request that the Rio Grande Water Conservation District petition the District Court to form Special Improvement District No. 3 and include this property within Special Improvement District No.

Special Improvement District Purpose

The overall purpose of this Subdistrict is to provide a community-oriented water management alternative to individual augmentation plans or state-imposed regulations limiting the use of wells in Water Division No. 3. That is, to provide a mechanism through which a group of well users in the Conejos Response Area can work collaboratively to develop and implement a system of self-regulation using economic-based incentives and other management tools that promote responsible groundwater management and that remedies the injury to senior surface water rights that result from groundwater use from Subdistrict wells. The operation of the Plan will comply with the requirements of SB 04-222, codified at section 37-92-501(4), C.R.S. **The Subdistrict will be financed by service and user fees, and special assessments on property within the Subdistrict, and the lands petitioned herein will be benefited by the replacement of injurious depletions to senior water rights, as allowed by statute.** We understand that these service and user fees and special assessments on taxable property within the Subdistrict will be required in order to generate sufficient funds to meet the goals and objectives of the Subdistrict. These methods of financing are authorized by the signatures on this petition without further election, pending approval of the Subdistrict Board of Managers.

As a condition of participation, the Subdistrict will require acceptance of these and other nonmonetary limitations, including limitations on the diversion and use of groundwater, which may be imposed if the Board of Managers determines such limitations necessary to achieve one or more of the Plan objectives. By signing this petition the undersigned agree to accept these limitations if imposed.

In the event the Subdistrict is unable to achieve one or more of its objectives or comply with other court-imposed or state-imposed requirements, all Landowners may have limitations imposed on the use of their Subdistrict Wells for the diversion of groundwater, including complete curtailment of groundwater withdrawals, through administrative rules and regulations by the State of Colorado.

Participation in the Subdistrict is strictly voluntary. Once land is petitioned into the Subdistrict and the Subdistrict is duly formed by Court order, ***the land will remain in the Subdistrict for as long as the Subdistrict is in existence***, even in the event the land is sold or transferred after Subdistrict formation. The Subdistrict will remain in existence, unless dissolved by appropriate legal action, for so long as the Rio Grande Water Conservation District remains in existence. The conditions described above will run with the ownership of the property described in this Petition.

The legal description of the property that is the subject of this petition is described below. Wells within the proposed Subdistrict that are located on or having legal authority to apply groundwater to this property are listed in Table A.

Farm Plan # 300380

Petition No 586713200173

By (our/my) signature hereon, we attest to (our/my) ownership of the wells and described land (or to our/my legal authority to represent an entity that has ownership of the described land), (I/we) indicate our understanding of the foregoing intentions and purposes of the Subdistrict, and respectfully request that the same be formed pursuant to applicable statutes by the District Court. The Subdistrict's water management plan will be monitored and updated to respond to changes in climatic or hydrologic conditions or new information from *bona fide* studies or models.

Name(s): _____ Date _____

SANDOVAL RUBEN C Signature _____ 4/6/16

SANDOVAL LISA A Signature _____ 4/6/16

Signature _____

Address 13486 COUNTY ROAD 17; LA JARA, CO 811409605

Parcel 586713200173: BEG FOR A TIE AT W1/4 COR 13-34-9 TH E 1320 FT TO POB TH N 1320 FT TH E 509.52 FT TH S 1320 FT TH W 509.52 as referenced on Book _____, Page _____ and/or Reception # 2598000622 (Conejos County) 15.44 total acres

Table A

WDID	Structure Name	Permit	Percent Responsibility	List Any Additional Well Owners
2205009	W2530 WELL NO 01	8531-R	16.67	

As the circulator of this petition, I attest that each of the signatories hereon was provided with a copy of the Subdistrict conceptual Plan of Water Management and a copy of the Subdistrict Petition for Establishment describing in greater detail the background and basis for the formation of the Subdistrict and that the signatories on this petition were subscribed before me voluntarily and with knowledge of the purposes for the formation of the Subdistrict

Printed Name of Circulator _____ Signature _____ Date _____

*The legally authorized representatives must execute petitions on behalf of Corporations, Limited Partnerships, LLC's, LLP's, etc. A person signing the petition on behalf of any Corporation, Limited Partnership, LLC, LLP, etc. must present an affidavit attesting to the approval of the petition by the entity's Board of Directors, President, CEO, or other authorized officer(s).

**This petition must be executed by all record owners of the described property. Petitions will be compared against the records on file with Conejos County and will be deemed valid only if the signatories exactly match the owners of record, as reflected by county records, and if the signers of the petition agree to be responsible for the above represented percentage of costs, fees and post-plan depletions from the well(s) identified in this petition. Percent responsibility can be amended by owner after Subdistrict formation with Board of Managers approval. If less than all of the record owners sign this petition, or if someone other than the record owner signs this petition, except as set forth above, the petition will be deemed invalid.

printed 3/23/2016

**PETITION
TO FORM SPECIAL IMPROVEMENT DISTRICT NO. 3
OF THE RIO GRANDE WATER CONSERVATION DISTRICT**

We the undersigned by our signatures affixed to this petition do hereby affirm and attest that:

1. (We/I) own an interest in real property that includes a well(s) used in whole or in part for irrigation, commercial or industrial purposes within the Conejos Response Area of the Rio Grande Decision Support System, or (we/I) represent owners of real property that includes a well(s) used in whole or in part for irrigation commercial or industrial purposes within the Conejos Response Area of the Rio Grande Decision Support System and (we/I) have the proper legal authority to sign this Petition on the owner's behalf.
2. (We/I) support the formation of Special Improvement District No. 3 and request that the District Court form the Special Improvement District pursuant to the attached Petition and general description of the *conceptual* Plan of Water Management to govern the Special Improvement District.
3. By (my/our) signature hereon (we/I) request that the Rio Grande Water Conservation District petition the District Court to form Special Improvement District No. 3 and include this property within Special Improvement District No.

Special Improvement District Purpose

The overall purpose of this Subdistrict is to provide a community-oriented water management alternative to individual augmentation plans or state-imposed regulations limiting the use of wells in Water Division No. 3. That is, to provide a mechanism through which a group of well users in the Conejos Response Area can work collaboratively to develop and implement a system of self-regulation using economic-based incentives and other management tools that promote responsible groundwater management and that remedies the injury to senior surface water rights that result from groundwater use from Subdistrict wells. The operation of the Plan will comply with the requirements of SB 04-222, codified at section 37-92-501(4), C.R.S. **The Subdistrict will be financed by service and user fees, and special assessments on property within the Subdistrict, and the lands petitioned herein will be benefited by the replacement of injurious depletions to senior water rights, as allowed by statute.** We understand that these service and user fees and special assessments on taxable property within the Subdistrict will be required in order to generate sufficient funds to meet the goals and objectives of the Subdistrict. These methods of financing are authorized by the signatures on this petition without further election, pending approval of the Subdistrict Board of Managers.

As a condition of participation, the Subdistrict will require acceptance of these and other nonmonetary limitations, including limitations on the diversion and use of groundwater, which may be imposed if the Board of Managers determines such limitations necessary to achieve one or more of the Plan objectives. By signing this petition the undersigned agree to accept these limitations if imposed.

In the event the Subdistrict is unable to achieve one or more of its objectives or comply with other court-imposed or state-imposed requirements, all Landowners may have limitations imposed on the use of their Subdistrict Wells for the diversion of groundwater, including complete curtailment of groundwater withdrawals, through administrative rules and regulations by the State of Colorado.

Participation in the Subdistrict is strictly voluntary. Once land is petitioned into the Subdistrict and the Subdistrict is duly formed by Court order, ***the land will remain in the Subdistrict for as long as the Subdistrict is in existence***, even in the event the land is sold or transferred after Subdistrict formation. The Subdistrict will remain in existence, unless dissolved by appropriate legal action, for so long as the Rio Grande Water Conservation District remains in existence. The conditions described above will run with the ownership of the property described in this Petition.

The legal description of the property that is the subject of this petition is described below. Wells within the proposed Subdistrict that are located on or having legal authority to apply groundwater to this property are listed in Table A.

Farm Plan # 300200

Petition No 586714100076

By (our/my) signature hereon, we attest to (our/my) ownership of the wells and described land (or to our/my legal authority to represent an entity that has ownership of the described land), (I/we) indicate our understanding of the foregoing intentions and purposes of the Subdistrict, and respectfully request that the same be formed pursuant to applicable statutes by the District Court. The Subdistrict's water management plan will be monitored and updated to respond to changes in climatic or hydrologic conditions or new information from *bona fide* studies or models.

Name(s):	Signature	Date
<u>HARRIS PAUL JAMES</u>	<u><i>Paul James Harris</i></u>	<u>5/19/16</u>
<u>HARRIS CHARLYN</u>	<u><i>Charlyn Harris</i></u>	<u>5/19/16</u>
	Signature _____	_____

Address 16676 COUNTY ROAD R; LA JARA, CO 811409573

Parcel 586714100076: NE1/4 NE1/4 14-34-9 TNA 40 (AKA TR 1 JESSE VANCE DIV OF LAND) TNA 40.995 R#4000359 B332 P700-701 as referenced on Book _____, Page _____ and/or Reception # 4000359. (Conejos County) 41 total acres

Table A

WDID	Structure Name	Permit	Percent Responsibility	List Any Additional Well Owners
2206086	W2531 WELL NO 01	8569-R	11	

As the circulator of this petition, I attest that each of the signatories hereon was provided with a copy of the Subdistrict conceptual Plan of Water Management and a copy of the Subdistrict Petition for Establishment describing in greater detail the background and basis for the formation of the Subdistrict and that the signatories on this petition were subscribed before me voluntarily and with knowledge of the purposes for the formation of the Subdistrict

Printed Name of Circulator	Signature	Date
----------------------------	-----------	------

*The legally authorized representatives must execute petitions on behalf of Corporations, Limited Partnerships, LLC's, LLP's, etc. A person signing the petition on behalf of any Corporation, Limited Partnership, LLC, LLP, etc. must present an affidavit attesting to the approval of the petition by the entity's Board of Directors, President, CEO, or other authorized officer(s).

**This petition must be executed by all record owners of the described property. Petitions will be compared against the records on file with Conejos County and will be deemed valid only if the signatories exactly match the owners of record, as reflected by county records, and if the signers of the petition agree to be responsible for the above represented percentage of costs, fees and post-plan depletions from the well(s) identified in this petition. Percent responsibility can be amended by owner after Subdistrict formation with Board of Managers approval. If less than all of the record owners sign this petition, or if someone other than the record owner signs this petition, except as set forth above, the petition will be deemed invalid.

printed 4/27/2016

**PETITION
TO FORM SPECIAL IMPROVEMENT DISTRICT NO. 3
OF THE RIO GRANDE WATER CONSERVATION DISTRICT**

We the undersigned by our signatures affixed to this petition do hereby affirm and attest that:

1. (We/I) own an interest in real property that includes a well(s) used in whole or in part for irrigation, commercial or industrial purposes within the Conejos Response Area of the Rio Grande Decision Support System, or (we/I) represent owners of real property that includes a well(s) used in whole or in part for irrigation commercial or industrial purposes within the Conejos Response Area of the Rio Grande Decision Support System and (we/I) have the proper legal authority to sign this Petition on the owner's behalf.
2. (We/I) support the formation of Special Improvement District No. 3 and request that the District Court form the Special Improvement District pursuant to the attached Petition and general description of the *conceptual* Plan of Water Management to govern the Special Improvement District.
3. By (my/our) signature hereon (we/I) request that the Rio Grande Water Conservation District petition the District Court to form Special Improvement District No. 3 and include this property within Special Improvement District No.

Special Improvement District Purpose

The overall purpose of this Subdistrict is to provide a community-oriented water management alternative to individual augmentation plans or state-imposed regulations limiting the use of wells in Water Division No. 3. That is, to provide a mechanism through which a group of well users in the Conejos Response Area can work collaboratively to develop and implement a system of self-regulation using economic-based incentives and other management tools that promote responsible groundwater management and that remedies the injury to senior surface water rights that result from groundwater use from Subdistrict wells. The operation of the Plan will comply with the requirements of SB 04-222, codified at section 37-92-501(4), C.R.S. **The Subdistrict will be financed by service and user fees, and special assessments on property within the Subdistrict, and the lands petitioned herein will be benefited by the replacement of injurious depletions to senior water rights, as allowed by statute.** We understand that these service and user fees and special assessments on taxable property within the Subdistrict will be required in order to generate sufficient funds to meet the goals and objectives of the Subdistrict. These methods of financing are authorized by the signatures on this petition without further election, pending approval of the Subdistrict Board of Managers.

As a condition of participation, the Subdistrict will require acceptance of these and other nonmonetary limitations, including limitations on the diversion and use of groundwater, which may be imposed if the Board of Managers determines such limitations necessary to achieve one or more of the Plan objectives. By signing this petition the undersigned agree to accept these limitations if imposed.

In the event the Subdistrict is unable to achieve one or more of its objectives or comply with other court-imposed or state-imposed requirements, all Landowners may have limitations imposed on the use of their Subdistrict Wells for the diversion of groundwater, including complete curtailment of groundwater withdrawals, through administrative rules and regulations by the State of Colorado.

Participation in the Subdistrict is strictly voluntary. Once land is petitioned into the Subdistrict and the Subdistrict is duly formed by Court order, ***the land will remain in the Subdistrict for as long as the Subdistrict is in existence***, even in the event the land is sold or transferred after Subdistrict formation. The Subdistrict will remain in existence, unless dissolved by appropriate legal action, for so long as the Rio Grande Water Conservation District remains in existence. The conditions described above will run with the ownership of the property described in this Petition.

The legal description of the property that is the subject of this petition is described below. Wells within the proposed Subdistrict that are located on or having legal authority to apply groundwater to this property are listed in Table A.

Farm Plan # 300200

Petition No 586714100217

By (our/my) signature hereon, we attest to (our/my) ownership of the wells and described land (or to our/my legal authority to represent an entity that has ownership of the described land), (I/we) indicate our understanding of the foregoing intentions and purposes of the Subdistrict, and respectfully request that the same be formed pursuant to applicable statutes by the District Court. The Subdistrict's water management plan will be monitored and updated to respond to changes in climatic or hydrologic conditions or new information from *bona fide* studies or models.

Name(s): _____	Signature _____	Date _____
<u>HARRIS PAUL JAMES</u>	<u>Paul James Harris</u>	<u>5/19/16</u>
<u>HARRIS CHARLYN</u>	<u>Charlyn Harris</u>	<u>5/19/16</u>
	Signature _____	_____

Address 16676 COUNTY ROAD R; LA JARA, CO 811409573

Parcel 586714100217: W1/2 SW1/4 NE1/4; W1/2 E1/2 SW1/4 NE1/4; W1/2 E1/2 NW 1/4 NE1/4; W1/2 NW1/4 NE1/4 14-34-9 T9A 60 R6001451 as referenced on Book _____, Page _____ and/or Reception # 6001452 (Conejos County) 60 total acres

Table A

WDID	Structure Name	Permit	Percent Responsibility	List Any Additional Well Owners
2206086	W2531 WELL NO 01	8569-R	11	

As the circulator of this petition, I attest that each of the signatories hereon was provided with a copy of the Subdistrict conceptual Plan of Water Management and a copy of the Subdistrict Petition for Establishment describing in greater detail the background and basis for the formation of the Subdistrict and that the signatories on this petition were subscribed before me voluntarily and with knowledge of the purposes for the formation of the Subdistrict

Printed Name of Circulator _____	Signature _____	Date _____
----------------------------------	-----------------	------------

*The legally authorized representatives must execute petitions on behalf of Corporations, Limited Partnerships, LLC's, LLP's, etc. A person signing the petition on behalf of any Corporation, Limited Partnership, LLC, LLP, etc. must present an affidavit attesting to the approval of the petition by the entity's Board of Directors, President, CEO, or other authorized officer(s).

**This petition must be executed by all record owners of the described property. Petitions will be compared against the records on file with Conejos County and will be deemed valid only if the signatories exactly match the owners of record, as reflected by county records, and if the signers of the petition agree to be responsible for the above represented percentage of costs, fees and post-plan depletions from the well(s) identified in this petition. Percent responsibility can be amended by owner after Subdistrict formation with Board of Managers approval. If less than all of the record owners sign this petition, or if someone other than the record owner signs this petition, except as set forth above, the petition will be deemed invalid.

printed 4/27/2016

**PETITION
TO FORM SPECIAL IMPROVEMENT DISTRICT NO. 3
OF THE RIO GRANDE WATER CONSERVATION DISTRICT**

We the undersigned by our signatures affixed to this petition do hereby affirm and attest that:

1. (We/I) own an interest in real property that includes a well(s) used in whole or in part for irrigation, commercial or industrial purposes within the Conejos Response Area of the Rio Grande Decision Support System, or (we/I) represent owners of real property that includes a well(s) used in whole or in part for irrigation commercial or industrial purposes within the Conejos Response Area of the Rio Grande Decision Support System and (we/I) have the proper legal authority to sign this Petition on the owner's behalf.
 2. (We/I) support the formation of Special Improvement District No. 3 and request that the District Court form the Special Improvement District pursuant to the attached Petition and general description of the *conceptual* Plan of Water Management to govern the Special Improvement District.
 3. By (my/our) signature hereon (we/I) request that the Rio Grande Water Conservation District petition the District Court to form Special Improvement District No. 3 and include this property within Special Improvement District No.
-

Special Improvement District Purpose

The overall purpose of this Subdistrict is to provide a community-oriented water management alternative to individual augmentation plans or state-imposed regulations limiting the use of wells in Water Division No. 3. That is, to provide a mechanism through which a group of well users in the Conejos Response Area can work collaboratively to develop and implement a system of self-regulation using economic-based incentives and other management tools that promote responsible groundwater management and that remedies the injury to senior surface water rights that result from groundwater use from Subdistrict wells. The operation of the Plan will comply with the requirements of SB 04-222, codified at section 37-92-501(4), C.R.S. **The Subdistrict will be financed by service and user fees, and special assessments on property within the Subdistrict, and the lands petitioned herein will be benefited by the replacement of injurious depletions to senior water rights, as allowed by statute.** We understand that these service and user fees and special assessments on taxable property within the Subdistrict will be required in order to generate sufficient funds to meet the goals and objectives of the Subdistrict. These methods of financing are authorized by the signatures on this petition without further election, pending approval of the Subdistrict Board of Managers.

As a condition of participation, the Subdistrict will require acceptance of these and other nonmonetary limitations, including limitations on the diversion and use of groundwater, which may be imposed if the Board of Managers determines such limitations necessary to achieve one or more of the Plan objectives. By signing this petition the undersigned agree to accept these limitations if imposed.

In the event the Subdistrict is unable to achieve one or more of its objectives or comply with other court-imposed or state-imposed requirements, all Landowners may have limitations imposed on the use of their Subdistrict Wells for the diversion of groundwater, including complete curtailment of groundwater withdrawals, through administrative rules and regulations by the State of Colorado.

Participation in the Subdistrict is strictly voluntary. Once land is petitioned into the Subdistrict and the Subdistrict is duly formed by Court order, ***the land will remain in the Subdistrict for as long as the Subdistrict is in existence***, even in the event the land is sold or transferred after Subdistrict formation. The Subdistrict will remain in existence, unless dissolved by appropriate legal action, for so long as the Rio Grande Water Conservation District remains in existence. The conditions described above will run with the ownership of the property described in this Petition.

The legal description of the property that is the subject of this petition is described below. Wells within the proposed Subdistrict that are located on or having legal authority to apply groundwater to this property are listed in Table A.

Farm Plan # 300640

Petition No 586714300216

By (our/my) signature hereon, we attest to (our/my) ownership of the wells and described land (or to our/my legal authority to represent an entity that has ownership of the described land), (I/we) indicate our understanding of the foregoing intentions and purposes of the Subdistrict, and respectfully request that the same be formed pursuant to applicable statutes by the District Court. The Subdistrict's water management plan will be monitored and updated to respond to changes in climatic or hydrologic conditions or new information from *bona fide* studies or models.

Name(s):	_____	Signature	_____	Date	_____
	<u>GINGERICH WILLIAM F</u>		<u>William F Gingerich</u>		<u>7-20-16</u>
	<u>GINGERICH NANCY L</u>		<u>Nancy L Gingerich</u>		<u>7-20-16</u>
		Signature	_____		_____

Address 13346 COUNTY ROAD 16; LA JARA, CO 811409547
 Parcel 586714300216: TR 2 PROP SRVY RCPT# 0294 IN N1/2 SW1/4 14-34-9 TNA 57.319 B274 P243 R#3000797 R#6000779 ALSO LOT 1 RUEBEN GINGERICH MINOR SUB IN S1/2 S1/2 NW1/4 & FR N1/2 SW1/4 14-34-9 TNA 42.363 R6001401 R 12001565-6 as referenced on Book _____, Page _____ and/or Reception # ⁽⁶⁰⁰¹⁴⁰¹⁾ ~~12001565~~ . (Conejos County) 99.682 total acres

Table A

WDID	Structure Name	Permit	Percent Responsibility	List Any Additional Well Owners
2205187	W0974 WELL NO 01	8259-R	100	

As the circulator of this petition, I attest that each of the signatories hereon was provided with a copy of the Subdistrict conceptual Plan of Water Management and a copy of the Subdistrict Petition for Establishment describing in greater detail the background and basis for the formation of the Subdistrict and that the signatories on this petition were subscribed before me voluntarily and with knowledge of the purposes for the formation of the Subdistrict

Printed Name of Circulator	Signature	Date
----------------------------	-----------	------

*The legally authorized representatives must execute petitions on behalf of Corporations, Limited Partnerships, LLC's, LLP's, etc. A person signing the petition on behalf of any Corporation, Limited Partnership, LLC, LLP, etc. must present an affidavit attesting to the approval of the petition by the entity's Board of Directors, President, CEO, or other authorized officer(s).

**This petition must be executed by all record owners of the described property. Petitions will be compared against the records on file with Conejos County and will be deemed valid only if the signatories exactly match the owners of record, as reflected by county records, and if the signers of the petition agree to be responsible for the above represented percentage of costs, fees and post-plan depletions from the well(s) identified in this petition. Percent responsibility can be amended by owner after Subdistrict formation with Board of Managers approval. If less than all of the record owners sign this petition, or if someone other than the record owner signs this petition, except as set forth above, the petition will be deemed invalid.

printed 7/15/2016

**PETITION
TO FORM SPECIAL IMPROVEMENT DISTRICT NO. 3
OF THE RIO GRANDE WATER CONSERVATION DISTRICT**

We the undersigned by our signatures affixed to this petition do hereby affirm and attest that:

1. (We/I) own an interest in real property that includes a well(s) used in whole or in part for irrigation, commercial or industrial purposes within the Conejos Response Area of the Rio Grande Decision Support System, or (we/I) represent owners of real property that includes a well(s) used in whole or in part for irrigation commercial or industrial purposes within the Conejos Response Area of the Rio Grande Decision Support System and (we/I) have the proper legal authority to sign this Petition on the owner's behalf.
2. (We/I) support the formation of Special Improvement District No. 3 and request that the District Court form the Special Improvement District pursuant to the attached Petition and general description of the *conceptual* Plan of Water Management to govern the Special Improvement District.
3. By (my/our) signature hereon (we/I) request that the Rio Grande Water Conservation District petition the District Court to form Special Improvement District No. 3 and include this property within Special Improvement District No.

Special Improvement District Purpose

The overall purpose of this Subdistrict is to provide a community-oriented water management alternative to individual augmentation plans or state-imposed regulations limiting the use of wells in Water Division No. 3. That is, to provide a mechanism through which a group of well users in the Conejos Response Area can work collaboratively to develop and implement a system of self-regulation using economic-based incentives and other management tools that promote responsible groundwater management and that remedies the injury to senior surface water rights that result from groundwater use from Subdistrict wells. The operation of the Plan will comply with the requirements of SB 04-222, codified at section 37-92-501(4), C.R.S. **The Subdistrict will be financed by service and user fees, and special assessments on property within the Subdistrict, and the lands petitioned herein will be benefited by the replacement of injurious depletions to senior water rights, as allowed by statute.** We understand that these service and user fees and special assessments on taxable property within the Subdistrict will be required in order to generate sufficient funds to meet the goals and objectives of the Subdistrict. These methods of financing are authorized by the signatures on this petition without further election, pending approval of the Subdistrict Board of Managers.

As a condition of participation, the Subdistrict will require acceptance of these and other nonmonetary limitations, including limitations on the diversion and use of groundwater, which may be imposed if the Board of Managers determines such limitations necessary to achieve one or more of the Plan objectives. By signing this petition the undersigned agree to accept these limitations if imposed.

In the event the Subdistrict is unable to achieve one or more of its objectives or comply with other court-imposed or state-imposed requirements, all Landowners may have limitations imposed on the use of their Subdistrict Wells for the diversion of groundwater, including complete curtailment of groundwater withdrawals, through administrative rules and regulations by the State of Colorado.

Participation in the Subdistrict is strictly voluntary. Once land is petitioned into the Subdistrict and the Subdistrict is duly formed by Court order, ***the land will remain in the Subdistrict for as long as the Subdistrict is in existence***, even in the event the land is sold or transferred after Subdistrict formation. The Subdistrict will remain in existence, unless dissolved by appropriate legal action, for so long as the Rio Grande Water Conservation District remains in existence. The conditions described above will run with the ownership of the property described in this Petition.

The legal description of the property that is the subject of this petition is described below. Wells within the proposed Subdistrict that are located on or having legal authority to apply groundwater to this property are listed in Table A.

Farm Plan # 300110

Petition No 586714400005

By (our/my) signature hereon, we attest to (our/my) ownership of the wells and described land (or to our/my legal authority to represent an entity that has ownership of the described land), (I/we) indicate our understanding of the foregoing intentions and purposes of the Subdistrict, and respectfully request that the same be formed pursuant to applicable statutes by the District Court. The Subdistrict's water management plan will be monitored and updated to respond to changes in climatic or hydrologic conditions or new information from *bona fide* studies or models.

Name(s):	_____	Signature	_____	Date	_____
	ESPINOZA O D & SONS CO		<u>Ricardo F. Espinoza</u>		<u>4-19-16</u>
	<u>Otto D Espinoza 4-18-16</u>		<u>Joson Espinoza</u>		<u>4-19-16</u>
			<u>Ramon Espinoza</u>		<u>4-19-16</u>

Address PO BOX 511; ROMEO, CO 811480511

Parcel 586714400005: W1/2 SE1/4 14-34-9 TNA 80 W1/2 SE1/4 SE1/4 14-34-9 TNA 20 B196 P192 B332 P801 R#94-812 as referenced on Book _____, Page _____ and/or Reception # 9400812. (Conejos County) 100 total acres

Table A

WDID	Structure Name	Permit	Percent Responsibility	List Any Additional Well Owners
2206086	W2531 WELL NO 01	8569-R	0%	<u>Paul Harris Wade Sandford</u>

As the circulator of this petition, I attest that each of the signatories hereon was provided with a copy of the Subdistrict conceptual Plan of Water Management and a copy of the Subdistrict Petition for Establishment describing in greater detail the background and basis for the formation of the Subdistrict and that the signatories on this petition were subscribed before me voluntarily and with knowledge of the purposes for the formation of the Subdistrict

Printed Name of Circulator	Signature	Date
----------------------------	-----------	------

*The legally authorized representatives must execute petitions on behalf of Corporations, Limited Partnerships, LLC's, LLP's, etc. A person signing the petition on behalf of any Corporation, Limited Partnership, LLC, LLP, etc. must present an affidavit attesting to the approval of the petition by the entity's Board of Directors, President, CEO, or other authorized officer(s).

**This petition must be executed by all record owners of the described property. Petitions will be compared against the records on file with Conejos County and will be deemed valid only if the signatories exactly match the owners of record, as reflected by county records, and if the signers of the petition agree to be responsible for the above represented percentage of costs, fees and post-plan depletions from the well(s) identified in this petition. Percent responsibility can be amended by owner after Subdistrict formation with Board of Managers approval. If less than all of the record owners sign this petition, or if someone other than the record owner signs this petition, except as set forth above, the petition will be deemed invalid.

printed 2/26/2016

**PETITION
TO FORM SPECIAL IMPROVEMENT DISTRICT NO. 3
OF THE RIO GRANDE WATER CONSERVATION DISTRICT**

We the undersigned by our signatures affixed to this petition do hereby affirm and attest that:

1. (We/I) own an interest in real property that includes a well(s) used in whole or in part for irrigation, commercial or industrial purposes within the Conejos Response Area of the Rio Grande Decision Support System, or (we/I) represent owners of real property that includes a well(s) used in whole or in part for irrigation commercial or industrial purposes within the Conejos Response Area of the Rio Grande Decision Support System and (we/I) have the proper legal authority to sign this Petition on the owner's behalf.
2. (We/I) support the formation of Special Improvement District No. 3 and request that the District Court form the Special Improvement District pursuant to the attached Petition and general description of the *conceptual* Plan of Water Management to govern the Special Improvement District.
3. By (my/our) signature hereon (we/I) request that the Rio Grande Water Conservation District petition the District Court to form Special Improvement District No. 3 and include this property within Special Improvement District No.

Special Improvement District Purpose

The overall purpose of this Subdistrict is to provide a community-oriented water management alternative to individual augmentation plans or state-imposed regulations limiting the use of wells in Water Division No. 3. That is, to provide a mechanism through which a group of well users in the Conejos Response Area can work collaboratively to develop and implement a system of self-regulation using economic-based incentives and other management tools that promote responsible groundwater management and that remedies the injury to senior surface water rights that result from groundwater use from Subdistrict wells. The operation of the Plan will comply with the requirements of SB 04-222, codified at section 37-92-501(4), C.R.S. **The Subdistrict will be financed by service and user fees, and special assessments on property within the Subdistrict, and the lands petitioned herein will be benefited by the replacement of injurious depletions to senior water rights, as allowed by statute.** We understand that these service and user fees and special assessments on taxable property within the Subdistrict will be required in order to generate sufficient funds to meet the goals and objectives of the Subdistrict. These methods of financing are authorized by the signatures on this petition without further election, pending approval of the Subdistrict Board of Managers.

As a condition of participation, the Subdistrict will require acceptance of these and other nonmonetary limitations, including limitations on the diversion and use of groundwater, which may be imposed if the Board of Managers determines such limitations necessary to achieve one or more of the Plan objectives. By signing this petition the undersigned agree to accept these limitations if imposed.

In the event the Subdistrict is unable to achieve one or more of its objectives or comply with other court-imposed or state-imposed requirements, all Landowners may have limitations imposed on the use of their Subdistrict Wells for the diversion of groundwater, including complete curtailment of groundwater withdrawals, through administrative rules and regulations by the State of Colorado.

Participation in the Subdistrict is strictly voluntary. Once land is petitioned into the Subdistrict and the Subdistrict is duly formed by Court order, ***the land will remain in the Subdistrict for as long as the Subdistrict is in existence***, even in the event the land is sold or transferred after Subdistrict formation. The Subdistrict will remain in existence, unless dissolved by appropriate legal action, for so long as the Rio Grande Water Conservation District remains in existence. The conditions described above will run with the ownership of the property described in this Petition.

The legal description of the property that is the subject of this petition is described below. Wells within the proposed Subdistrict that are located on or having legal authority to apply groundwater to this property are listed in Table A.

Farm Plan # 300110

Petition No 586714400075

By (our/my) signature hereon, we attest to (our/my) ownership of the wells and described land (or to our/my legal authority to represent an entity that has ownership of the described land), (I/we) indicate our understanding of the foregoing intentions and purposes of the Subdistrict, and respectfully request that the same be formed pursuant to applicable statutes by the District Court. The Subdistrict's water management plan will be monitored and updated to respond to changes in climatic or hydrologic conditions or new information from *bona fide* studies or models.

Name(s):	_____	Signature	_____	Date	_____
	ESPINOZA O.D & SONS CO, INC.		<u>Ricardo Z. Espinoza</u>		<u>4-19-16</u>
	<u>Otto Espinoza</u>		<u>Juan Espinoza</u>		<u>4-19-16</u>
			<u>Ramiro Espinoza</u>		<u>4-19-16</u>

Address PO BOX 511; ROMEO, CO 811480511

Parcel 586714400075: E1/2 SE1/4 SE1/4 14-34-9 TNA 20 M/L B334 P748 R2500-557 R8000383 as referenced on Book _____, Page _____ and/or Reception #8000383. (Conejos County) 20 total acres

Table A

WDID	Structure Name	Permit	Percent Responsibility	List Any Additional Well Owners
2206086	W2531 WELL NO 01	8569-R	100%	<u>Paul Harris</u> <u>4-19-16</u> <u>San Jovel</u>

As the circulator of this petition, I attest that each of the signatories hereon was provided with a copy of the Subdistrict conceptual Plan of Water Management and a copy of the Subdistrict Petition for Establishment describing in greater detail the background and basis for the formation of the Subdistrict and that the signatories on this petition were subscribed before me voluntarily and with knowledge of the purposes for the formation of the Subdistrict

Printed Name of Circulator	Signature	Date
----------------------------	-----------	------

*The legally authorized representatives must execute petitions on behalf of Corporations, Limited Partnerships, LLC's, LLP's, etc. A person signing the petition on behalf of any Corporation, Limited Partnership, LLC, LLP, etc. must present an affidavit attesting to the approval of the petition by the entity's Board of Directors, President, CEO, or other authorized officer(s).

**This petition must be executed by all record owners of the described property. Petitions will be compared against the records on file with Conejos County and will be deemed valid only if the signatories exactly match the owners of record, as reflected by county records, and if the signers of the petition agree to be responsible for the above represented percentage of costs, fees and post-plan depletions from the well(s) identified in this petition. Percent responsibility can be amended by owner after Subdistrict formation with Board of Managers approval. If less than all of the record owners sign this petition, or if someone other than the record owner signs this petition, except as set forth above, the petition will be deemed invalid.

printed 2/26/2016

**PETITION
TO FORM SPECIAL IMPROVEMENT DISTRICT NO. 3
OF THE RIO GRANDE WATER CONSERVATION DISTRICT**

We the undersigned by our signatures affixed to this petition do hereby affirm and attest that:

1. (We/I) own an interest in real property that includes a well(s) used in whole or in part for irrigation, commercial or industrial purposes within the Conejos Response Area of the Rio Grande Decision Support System, or (we/I) represent owners of real property that includes a well(s) used in whole or in part for irrigation commercial or industrial purposes within the Conejos Response Area of the Rio Grande Decision Support System and (we/I) have the proper legal authority to sign this Petition on the owner's behalf.
2. (We/I) support the formation of Special Improvement District No. 3 and request that the District Court form the Special Improvement District pursuant to the attached Petition and general description of the *conceptual* Plan of Water Management to govern the Special Improvement District.
3. By (my/our) signature hereon (we/I) request that the Rio Grande Water Conservation District petition the District Court to form Special Improvement District No. 3 and include this property within Special Improvement District No.

Special Improvement District Purpose

The overall purpose of this Subdistrict is to provide a community-oriented water management alternative to individual augmentation plans or state-imposed regulations limiting the use of wells in Water Division No. 3. That is, to provide a mechanism through which a group of well users in the Conejos Response Area can work collaboratively to develop and implement a system of self-regulation using economic-based incentives and other management tools that promote responsible groundwater management and that remedies the injury to senior surface water rights that result from groundwater use from Subdistrict wells. The operation of the Plan will comply with the requirements of SB 04-222, codified at section 37-92-501(4), C.R.S. **The Subdistrict will be financed by service and user fees, and special assessments on property within the Subdistrict, and the lands petitioned herein will be benefited by the replacement of injurious depletions to senior water rights, as allowed by statute.** We understand that these service and user fees and special assessments on taxable property within the Subdistrict will be required in order to generate sufficient funds to meet the goals and objectives of the Subdistrict. These methods of financing are authorized by the signatures on this petition without further election, pending approval of the Subdistrict Board of Managers.

As a condition of participation, the Subdistrict will require acceptance of these and other nonmonetary limitations, including limitations on the diversion and use of groundwater, which may be imposed if the Board of Managers determines such limitations necessary to achieve one or more of the Plan objectives. By signing this petition the undersigned agree to accept these limitations if imposed.

In the event the Subdistrict is unable to achieve one or more of its objectives or comply with other court-imposed or state-imposed requirements, all Landowners may have limitations imposed on the use of their Subdistrict Wells for the diversion of groundwater, including complete curtailment of groundwater withdrawals, through administrative rules and regulations by the State of Colorado.

Participation in the Subdistrict is strictly voluntary. Once land is petitioned into the Subdistrict and the Subdistrict is duly formed by Court order, ***the land will remain in the Subdistrict for as long as the Subdistrict is in existence***, even in the event the land is sold or transferred after Subdistrict formation. The Subdistrict will remain in existence, unless dissolved by appropriate legal action, for so long as the Rio Grande Water Conservation District remains in existence. The conditions described above will run with the ownership of the property described in this Petition.

The legal description of the property that is the subject of this petition is described below. Wells within the proposed Subdistrict that are located on or having legal authority to apply groundwater to this property are listed in Table A.

Farm Plan # 300350

Petition No 586715100082

By (our/my) signature hereon, we attest to (our/my) ownership of the wells and described land (or to our/my legal authority to represent an entity that has ownership of the described land), (I/we) indicate our understanding of the foregoing intentions and purposes of the Subdistrict, and respectfully request that the same be formed pursuant to applicable statutes by the District Court. The Subdistrict's water management plan will be monitored and updated to respond to changes in climatic or hydrologic conditions or new information from *bona fide* studies or models.

Name(s): _____ Date _____

BAGWELL TOMMY J Signature Tommy J Bagwell 4/15/16

BAGWELL BARBARA E Signature Barbara E Bagwell 4/15/16

Signature _____

Address PO BOX 529; MANASSA, CO 811410529

Parcel 586715100082: NE1/4 15-34-9 TNA 160 B240 P533 as referenced on Book _____, Page _____ and/or Reception # 162688 . (Conejos County) 160 total acres

Table A

WDID	Structure Name	Permit	Percent Responsibility	List Any Additional Well Owners
2205388	W1636 WELL NO 01	8713-R	100	

As the circulator of this petition, I attest that each of the signatories hereon was provided with a copy of the Subdistrict conceptual Plan of Water Management and a copy of the Subdistrict Petition for Establishment describing in greater detail the background and basis for the formation of the Subdistrict and that the signatories on this petition were subscribed before me voluntarily and with knowledge of the purposes for the formation of the Subdistrict

Printed Name of Circulator _____ Signature _____ Date _____

*The legally authorized representatives must execute petitions on behalf of Corporations, Limited Partnerships, LLC's, LLP's, etc. A person signing the petition on behalf of any Corporation, Limited Partnership, LLC, LLP, etc. must present an affidavit attesting to the approval of the petition by the entity's Board of Directors, President, CEO, or other authorized officer(s).

**This petition must be executed by all record owners of the described property. Petitions will be compared against the records on file with Conejos County and will be deemed valid only if the signatories exactly match the owners of record, as reflected by county records, and if the signers of the petition agree to be responsible for the above represented percentage of costs, fees and post-plan depletions from the well(s) identified in this petition. Percent responsibility can be amended by owner after Subdistrict formation with Board of Managers approval. If less than all of the record owners sign this petition, or if someone other than the record owner signs this petition, except as set forth above, the petition will be deemed invalid.

printed 4/15/2016

**PETITION
TO FORM SPECIAL IMPROVEMENT DISTRICT NO. 3
OF THE RIO GRANDE WATER CONSERVATION DISTRICT**

We the undersigned by our signatures affixed to this petition do hereby affirm and attest that:

1. (We/I) own an interest in real property that includes a well(s) used in whole or in part for irrigation, commercial or industrial purposes within the Conejos Response Area of the Rio Grande Decision Support System, or (we/I) represent owners of real property that includes a well(s) used in whole or in part for irrigation commercial or industrial purposes within the Conejos Response Area of the Rio Grande Decision Support System and (we/I) have the proper legal authority to sign this Petition on the owner's behalf.
 2. (We/I) support the formation of Special Improvement District No. 3 and request that the District Court form the Special Improvement District pursuant to the attached Petition and general description of the *conceptual* Plan of Water Management to govern the Special Improvement District.
 3. By (my/our) signature hereon (we/I) request that the Rio Grande Water Conservation District petition the District Court to form Special Improvement District No. 3 and include this property within Special Improvement District No.
-

Special Improvement District Purpose

The overall purpose of this Subdistrict is to provide a community-oriented water management alternative to individual augmentation plans or state-imposed regulations limiting the use of wells in Water Division No. 3. That is, to provide a mechanism through which a group of well users in the Conejos Response Area can work collaboratively to develop and implement a system of self-regulation using economic-based incentives and other management tools that promote responsible groundwater management and that remedies the injury to senior surface water rights that result from groundwater use from Subdistrict wells. The operation of the Plan will comply with the requirements of SB 04-222, codified at section 37-92-501(4), C.R.S. **The Subdistrict will be financed by service and user fees, and special assessments on property within the Subdistrict, and the lands petitioned herein will be benefited by the replacement of injurious depletions to senior water rights, as allowed by statute.** We understand that these service and user fees and special assessments on taxable property within the Subdistrict will be required in order to generate sufficient funds to meet the goals and objectives of the Subdistrict. These methods of financing are authorized by the signatures on this petition without further election, pending approval of the Subdistrict Board of Managers.

As a condition of participation, the Subdistrict will require acceptance of these and other nonmonetary limitations, including limitations on the diversion and use of groundwater, which may be imposed if the Board of Managers determines such limitations necessary to achieve one or more of the Plan objectives. By signing this petition the undersigned agree to accept these limitations if imposed.

In the event the Subdistrict is unable to achieve one or more of its objectives or comply with other court-imposed or state-imposed requirements, all Landowners may have limitations imposed on the use of their Subdistrict Wells for the diversion of groundwater, including complete curtailment of groundwater withdrawals, through administrative rules and regulations by the State of Colorado.

Participation in the Subdistrict is strictly voluntary. Once land is petitioned into the Subdistrict and the Subdistrict is duly formed by Court order, ***the land will remain in the Subdistrict for as long as the Subdistrict is in existence***, even in the event the land is sold or transferred after Subdistrict formation. The Subdistrict will remain in existence, unless dissolved by appropriate legal action, for so long as the Rio Grande Water Conservation District remains in existence. The conditions described above will run with the ownership of the property described in this Petition.

The legal description of the property that is the subject of this petition is described below. Wells within the proposed Subdistrict that are located on or having legal authority to apply groundwater to this property are listed in Table A.

Farm Plan # 300410

Petition No 586715400080

By (our/my) signature hereon, we attest to (our/my) ownership of the wells and described land (or to our/my legal authority to represent an entity that has ownership of the described land), (I/we) indicate our understanding of the foregoing intentions and purposes of the Subdistrict, and respectfully request that the same be formed pursuant to applicable statutes by the District Court. The Subdistrict's water management plan will be monitored and updated to respond to changes in climatic or hydrologic conditions or new information from *bona fide* studies or models.

Name(s): _____ Date _____

COOMBS NATHAN W Signature Nathan W. Coombs 4-7-16

COOMBS CHARLOTTE A Signature Charlotte A. Coombs 4/7/16

Signature _____

Address 13245 COUNTY ROAD 16; LA JARA, CO 811409547

Parcel 586715400080: NE1/4 SE1/4 15-34-9 TNA 40 B269 P386 B346 P165 R#2502- 1428-9 R#5000214 as referenced on Book _____, Page _____ and/or Reception #5000214. (Conejos County) 40 total acres

Table A

WDID	Structure Name	Permit	Percent Responsibility	List Any Additional Well Owners
2206098	W2594 WELL NO 08	8255-R	50	

As the circulator of this petition, I attest that each of the signatories hereon was provided with a copy of the Subdistrict conceptual Plan of Water Management and a copy of the Subdistrict Petition for Establishment describing in greater detail the background and basis for the formation of the Subdistrict and that the signatories on this petition were subscribed before me voluntarily and with knowledge of the purposes for the formation of the Subdistrict

Printed Name of Circulator _____ Signature _____ Date _____

*The legally authorized representatives must execute petitions on behalf of Corporations, Limited Partnerships, LLC's, LLP's, etc. A person signing the petition on behalf of any Corporation, Limited Partnership, LLC, LLP, etc. must present an affidavit attesting to the approval of the petition by the entity's Board of Directors, President, CEO, or other authorized officer(s).

**This petition must be executed by all record owners of the described property. Petitions will be compared against the records on file with Conejos County and will be deemed valid only if the signatories exactly match the owners of record, as reflected by county records, and if the signers of the petition agree to be responsible for the above represented percentage of costs, fees and post-plan depletions from the well(s) identified in this petition. Percent responsibility can be amended by owner after Subdistrict formation with Board of Managers approval. If less than all of the record owners sign this petition, or if someone other than the record owner signs this petition, except as set forth above, the petition will be deemed invalid.

printed 3/24/2016

**PETITION
TO FORM SPECIAL IMPROVEMENT DISTRICT NO. 3
OF THE RIO GRANDE WATER CONSERVATION DISTRICT**

We the undersigned by our signatures affixed to this petition do hereby affirm and attest that:

1. (We/I) own an interest in real property that includes a well(s) used in whole or in part for irrigation, commercial or industrial purposes within the Conejos Response Area of the Rio Grande Decision Support System, or (we/I) represent owners of real property that includes a well(s) used in whole or in part for irrigation commercial or industrial purposes within the Conejos Response Area of the Rio Grande Decision Support System and (we/I) have the proper legal authority to sign this Petition on the owner's behalf.
 2. (We/I) support the formation of Special Improvement District No. 3 and request that the District Court form the Special Improvement District pursuant to the attached Petition and general description of the *conceptual* Plan of Water Management to govern the Special Improvement District.
 3. By (my/our) signature hereon (we/I) request that the Rio Grande Water Conservation District petition the District Court to form Special Improvement District No. 3 and include this property within Special Improvement District No.
-

Special Improvement District Purpose

The overall purpose of this Subdistrict is to provide a community-oriented water management alternative to individual augmentation plans or state-imposed regulations limiting the use of wells in Water Division No. 3. That is, to provide a mechanism through which a group of well users in the Conejos Response Area can work collaboratively to develop and implement a system of self-regulation using economic-based incentives and other management tools that promote responsible groundwater management and that remedies the injury to senior surface water rights that result from groundwater use from Subdistrict wells. The operation of the Plan will comply with the requirements of SB 04-222, codified at section 37-92-501(4), C.R.S. **The Subdistrict will be financed by service and user fees, and special assessments on property within the Subdistrict, and the lands petitioned herein will be benefited by the replacement of injurious depletions to senior water rights, as allowed by statute.** We understand that these service and user fees and special assessments on taxable property within the Subdistrict will be required in order to generate sufficient funds to meet the goals and objectives of the Subdistrict. These methods of financing are authorized by the signatures on this petition without further election, pending approval of the Subdistrict Board of Managers.

As a condition of participation, the Subdistrict will require acceptance of these and other nonmonetary limitations, including limitations on the diversion and use of groundwater, which may be imposed if the Board of Managers determines such limitations necessary to achieve one or more of the Plan objectives. By signing this petition the undersigned agree to accept these limitations if imposed.

In the event the Subdistrict is unable to achieve one or more of its objectives or comply with other court-imposed or state-imposed requirements, all Landowners may have limitations imposed on the use of their Subdistrict Wells for the diversion of groundwater, including complete curtailment of groundwater withdrawals, through administrative rules and regulations by the State of Colorado.

Participation in the Subdistrict is strictly voluntary. Once land is petitioned into the Subdistrict and the Subdistrict is duly formed by Court order, ***the land will remain in the Subdistrict for as long as the Subdistrict is in existence***, even in the event the land is sold or transferred after Subdistrict formation. The Subdistrict will remain in existence, unless dissolved by appropriate legal action, for so long as the Rio Grande Water Conservation District remains in existence. The conditions described above will run with the ownership of the property described in this Petition.

The legal description of the property that is the subject of this petition is described below. Wells within the proposed Subdistrict that are located on or having legal authority to apply groundwater to this property are listed in Table A.

Farm Plan # 300410

Petition No 586715400280

By (our/my) signature hereon, we attest to (our/my) ownership of the wells and described land (or to our/my legal authority to represent an entity that has ownership of the described land), (I/we) indicate our understanding of the foregoing intentions and purposes of the Subdistrict, and respectfully request that the same be formed pursuant to applicable statutes by the District Court. The Subdistrict's water management plan will be monitored and updated to respond to changes in climatic or hydrologic conditions or new information from *bona fide* studies or models.

Name(s): _____ Date _____

COOMBS NATHAN W Signature Nathan W. Coombs 4-7-16

COOMBS CHARLOTTE A Signature Charlotte A. Coombs 4/7/16

Signature _____

Address 13346 COUNTY ROAD 16; LA JARA, CO 811409547

Parcel 586715400280: S1/2 SE1/4 15-34-9 TNA 80 R#3000797 (M H ON PROP SCH #53520 & 51501) as referenced on Book _____, Page _____ and/or Reception #3000797. (Conejos County) 80 total acres

<u>Table A</u>				
<u>WDID</u>	<u>Structure Name</u>	<u>Permit</u>	<u>Percent Responsibility</u>	<u>List Any Additional Well Owners</u>
<u>2206098</u>	<u>W2594 WELL NO 08</u>	<u>8255-R</u>	<u>50</u>	

As the circulator of this petition, I attest that each of the signatories hereon was provided with a copy of the Subdistrict conceptual Plan of Water Management and a copy of the Subdistrict Petition for Establishment describing in greater detail the background and basis for the formation of the Subdistrict and that the signatories on this petition were subscribed before me voluntarily and with knowledge of the purposes for the formation of the Subdistrict

Printed Name of Circulator _____ Signature _____ Date _____

*The legally authorized representatives must execute petitions on behalf of Corporations, Limited Partnerships, LLC's, LLP's, etc. A person signing the petition on behalf of any Corporation, Limited Partnership, LLC, LLP, etc. must present an affidavit attesting to the approval of the petition by the entity's Board of Directors, President, CEO, or other authorized officer(s).

**This petition must be executed by all record owners of the described property. Petitions will be compared against the records on file with Conejos County and will be deemed valid only if the signatories exactly match the owners of record, as reflected by county records, and if the signers of the petition agree to be responsible for the above represented percentage of costs, fees and post-plan depletions from the well(s) identified in this petition. Percent responsibility can be amended by owner after Subdistrict formation with Board of Managers approval. If less than all of the record owners sign this petition, or if someone other than the record owner signs this petition, except as set forth above, the petition will be deemed invalid.

printed 3/24/2016

**PETITION
TO FORM SPECIAL IMPROVEMENT DISTRICT NO. 3
OF THE RIO GRANDE WATER CONSERVATION DISTRICT**

We the undersigned by our signatures affixed to this petition do hereby affirm and attest that:

1. (We/I) own an interest in real property that includes a well(s) used in whole or in part for irrigation, commercial or industrial purposes within the Conejos Response Area of the Rio Grande Decision Support System, or (we/I) represent owners of real property that includes a well(s) used in whole or in part for irrigation commercial or industrial purposes within the Conejos Response Area of the Rio Grande Decision Support System and (we/I) have the proper legal authority to sign this Petition on the owner's behalf.
 2. (We/I) support the formation of Special Improvement District No. 3 and request that the District Court form the Special Improvement District pursuant to the attached Petition and general description of the *conceptual* Plan of Water Management to govern the Special Improvement District.
 3. By (my/our) signature hereon (we/I) request that the Rio Grande Water Conservation District petition the District Court to form Special Improvement District No. 3 and include this property within Special Improvement District No.
-

Special Improvement District Purpose

The overall purpose of this Subdistrict is to provide a community-oriented water management alternative to individual augmentation plans or state-imposed regulations limiting the use of wells in Water Division No. 3. That is, to provide a mechanism through which a group of well users in the Conejos Response Area can work collaboratively to develop and implement a system of self-regulation using economic-based incentives and other management tools that promote responsible groundwater management and that remedies the injury to senior surface water rights that result from groundwater use from Subdistrict wells. The operation of the Plan will comply with the requirements of SB 04-222, codified at section 37-92-501(4), C.R.S. **The Subdistrict will be financed by service and user fees, and special assessments on property within the Subdistrict, and the lands petitioned herein will be benefited by the replacement of injurious depletions to senior water rights, as allowed by statute.** We understand that these service and user fees and special assessments on taxable property within the Subdistrict will be required in order to generate sufficient funds to meet the goals and objectives of the Subdistrict. These methods of financing are authorized by the signatures on this petition without further election, pending approval of the Subdistrict Board of Managers.

As a condition of participation, the Subdistrict will require acceptance of these and other nonmonetary limitations, including limitations on the diversion and use of groundwater, which may be imposed if the Board of Managers determines such limitations necessary to achieve one or more of the Plan objectives. By signing this petition the undersigned agree to accept these limitations if imposed.

In the event the Subdistrict is unable to achieve one or more of its objectives or comply with other court-imposed or state-imposed requirements, all Landowners may have limitations imposed on the use of their Subdistrict Wells for the diversion of groundwater, including complete curtailment of groundwater withdrawals, through administrative rules and regulations by the State of Colorado.

Participation in the Subdistrict is strictly voluntary. Once land is petitioned into the Subdistrict and the Subdistrict is duly formed by Court order, ***the land will remain in the Subdistrict for as long as the Subdistrict is in existence***, even in the event the land is sold or transferred after Subdistrict formation. The Subdistrict will remain in existence, unless dissolved by appropriate legal action, for so long as the Rio Grande Water Conservation District remains in existence. The conditions described above will run with the ownership of the property described in this Petition.

The legal description of the property that is the subject of this petition is described below. Wells within the proposed Subdistrict that are located on or having legal authority to apply groundwater to this property are listed in Table A.

Farm Plan # 300310

Petition No 586717200084

By (our/my) signature hereon, we attest to (our/my) ownership of the wells and described land (or to our/my legal authority to represent an entity that has ownership of the described land), (I/we) indicate our understanding of the foregoing intentions and purposes of the Subdistrict, and respectfully request that the same be formed pursuant to applicable statutes by the District Court. The Subdistrict's water management plan will be monitored and updated to respond to changes in climatic or hydrologic conditions or new information from *bona fide* studies or models.

Name(s): _____ Date _____
BAGWELL JAMES L Signature James L Bagwell 4/11/16
 Signature _____
 Signature _____

Address PO BOX 297; MANASSA, CO 811410297

Parcel 586717200084; NW1/4 17-34-9 TNA 160 R#3002562 as referenced on Book _____, Page _____ and/or Reception # 3002562. (Conejos County) 160 total acres

Table A

WDD	Structure Name	Permit	Percent Responsibility	List Any Additional Well Owners
2205243	W1179 WELL NO 02	11481-R	100	

As the circulator of this petition, I attest that each of the signatories hereon was provided with a copy of the Subdistrict conceptual Plan of Water Management and a copy of the Subdistrict Petition for Establishment describing in greater detail the background and basis for the formation of the Subdistrict and that the signatories on this petition were subscribed before me voluntarily and with knowledge of the purposes for the formation of the Subdistrict

Rose Vanderpool _____ Rose Vanderpool _____ 4/19/16
 Printed Name of Circulator Signature Date

*The legally authorized representatives must execute petitions on behalf of Corporations, Limited Partnerships, LLC's, LLP's, etc. A person signing the petition on behalf of any Corporation, Limited Partnership, LLC, LLP, etc. must present an affidavit attesting to the approval of the petition by the entity's Board of Directors, President, CEO, or other authorized officer(s).

**This petition must be executed by all record owners of the described property. Petitions will be compared against the records on file with Conejos County and will be deemed valid only if the signatories exactly match the owners of record, as reflected by county records, and if the signers of the petition agree to be responsible for the above represented percentage of costs, fees and post-plan depletions from the well(s) identified in this petition. Percent responsibility can be amended by owner after Subdistrict formation with Board of Managers approval. If less than all of the record owners sign this petition, or if someone other than the record owner signs this petition, except as set forth above, the petition will be deemed invalid.

printed 3/17/2016

**PETITION
TO FORM SPECIAL IMPROVEMENT DISTRICT NO. 3
OF THE RIO GRANDE WATER CONSERVATION DISTRICT**

We the undersigned by our signatures affixed to this petition do hereby affirm and attest that:

1. (We/I) own an interest in real property that includes a well(s) used in whole or in part for irrigation, commercial or industrial purposes within the Conejos Response Area of the Rio Grande Decision Support System, or (we/I) represent owners of real property that includes a well(s) used in whole or in part for irrigation commercial or industrial purposes within the Conejos Response Area of the Rio Grande Decision Support System and (we/I) have the proper legal authority to sign this Petition on the owner's behalf.
2. (We/I) support the formation of Special Improvement District No. 3 and request that the District Court form the Special Improvement District pursuant to the attached Petition and general description of the *conceptual* Plan of Water Management to govern the Special Improvement District.
3. By (my/our) signature hereon (we/I) request that the Rio Grande Water Conservation District petition the District Court to form Special Improvement District No. 3 and include this property within Special Improvement District No.

Special Improvement District Purpose

The overall purpose of this Subdistrict is to provide a community-oriented water management alternative to individual augmentation plans or state-imposed regulations limiting the use of wells in Water Division No. 3. That is, to provide a mechanism through which a group of well users in the Conejos Response Area can work collaboratively to develop and implement a system of self-regulation using economic-based incentives and other management tools that promote responsible groundwater management and that remedies the injury to senior surface water rights that result from groundwater use from Subdistrict wells. The operation of the Plan will comply with the requirements of SB 04-222, codified at section 37-92-501(4), C.R.S. **The Subdistrict will be financed by service and user fees, and special assessments on property within the Subdistrict, and the lands petitioned herein will be benefited by the replacement of injurious depletions to senior water rights, as allowed by statute.** We understand that these service and user fees and special assessments on taxable property within the Subdistrict will be required in order to generate sufficient funds to meet the goals and objectives of the Subdistrict. These methods of financing are authorized by the signatures on this petition without further election, pending approval of the Subdistrict Board of Managers.

As a condition of participation, the Subdistrict will require acceptance of these and other nonmonetary limitations, including limitations on the diversion and use of groundwater, which may be imposed if the Board of Managers determines such limitations necessary to achieve one or more of the Plan objectives. By signing this petition the undersigned agree to accept these limitations if imposed.

In the event the Subdistrict is unable to achieve one or more of its objectives or comply with other court-imposed or state-imposed requirements, all Landowners may have limitations imposed on the use of their Subdistrict Wells for the diversion of groundwater, including complete curtailment of groundwater withdrawals, through administrative rules and regulations by the State of Colorado.

Participation in the Subdistrict is strictly voluntary. Once land is petitioned into the Subdistrict and the Subdistrict is duly formed by Court order, ***the land will remain in the Subdistrict for as long as the Subdistrict is in existence***, even in the event the land is sold or transferred after Subdistrict formation. The Subdistrict will remain in existence, unless dissolved by appropriate legal action, for so long as the Rio Grande Water Conservation District remains in existence. The conditions described above will run with the ownership of the property described in this Petition.

The legal description of the property that is the subject of this petition is described below. Wells within the proposed Subdistrict that are located on or having legal authority to apply groundwater to this property are listed in Table A.

Farm Plan # 300230

Petition No 586717300100

By (our/my) signature hereon, we attest to (our/my) ownership of the wells and described land (or to our/my legal authority to represent an entity that has ownership of the described land), (I/we) indicate our understanding of the foregoing intentions and purposes of the Subdistrict, and respectfully request that the same be formed pursuant to applicable statutes by the District Court. The Subdistrict's water management plan will be monitored and updated to respond to changes in climatic or hydrologic conditions or new information from *bona fide* studies or models.

Name(s): _____ Date _____

GILLELAND JACK C Signature *Jack C Gilleland* 4-25-16

GILLELAND DEBRA J Signature *Debra J. Gilleland* 4-25-16

Signature _____

Address 13256 COUNTY ROAD P; LA JARA, CO 811409583

Parcel 586717300100: W1/2 NW1/4 20-34-9 TNA 80 SW1/4 17-34-9 TNA 160 B348 P696 as referenced on Book _____, Page _____ and/or Reception # 202309 . (Conejos County) 240 total acres

Table A

EX 2, 11

WDID	Structure Name	Permit	Percent Responsibility	List Any Additional Well Owners
2205018	82CW136 WELL NO 01A	22258-F	100	_____
2205019	W2455 WELL NO 01	280-R	50	_____

As the circulator of this petition, I attest that each of the signatories hereon was provided with a copy of the Subdistrict conceptual Plan of Water Management and a copy of the Subdistrict Petition for Establishment describing in greater detail the background and basis for the formation of the Subdistrict and that the signatories on this petition were subscribed before me voluntarily and with knowledge of the purposes for the formation of the Subdistrict

Printed Name of Circulator

Signature

Date

*The legally authorized representatives must execute petitions on behalf of Corporations, Limited Partnerships, LLC's, LLP's, etc. A person signing the petition on behalf of any Corporation, Limited Partnership, LLC, LLP, etc. must present an affidavit attesting to the approval of the petition by the entity's Board of Directors, President, CEO, or other authorized officer(s).

**This petition must be executed by all record owners of the described property. Petitions will be compared against the records on file with Conejos County and will be deemed valid only if the signatories exactly match the owners of record, as reflected by county records, and if the signers of the petition agree to be responsible for the above represented percentage of costs, fees and post-plan depletions from the well(s) identified in this petition. Percent responsibility can be amended by owner after Subdistrict formation with Board of Managers approval. If less than all of the record owners sign this petition, or if someone other than the record owner signs this petition, except as set forth above, the petition will be deemed invalid.

printed 3/28/2016

PETITION
TO FORM SPECIAL IMPROVEMENT DISTRICT NO. 3
OF THE RIO GRANDE WATER CONSERVATION DISTRICT

We the undersigned by our signatures affixed to this petition do hereby affirm and attest that:

1. (We/I) own an interest in real property that includes a well(s) used in whole or in part for irrigation, commercial or industrial purposes within the Conejos Response Area of the Rio Grande Decision Support System, or (we/I) represent owners of real property that includes a well(s) used in whole or in part for irrigation commercial or industrial purposes within the Conejos Response Area of the Rio Grande Decision Support System and (we/I) have the proper legal authority to sign this Petition on the owner's behalf.
2. (We/I) support the formation of Special Improvement District No. 3 and request that the District Court form the Special Improvement District pursuant to the attached Petition and general description of the *conceptual* Plan of Water Management to govern the Special Improvement District.
3. By (my/our) signature hereon (we/I) request that the Rio Grande Water Conservation District petition the District Court to form Special Improvement District No. 3 and include this property within Special Improvement District No.

Special Improvement District Purpose

The overall purpose of this Subdistrict is to provide a community-oriented water management alternative to individual augmentation plans or state-imposed regulations limiting the use of wells in Water Division No. 3. That is, to provide a mechanism through which a group of well users in the Conejos Response Area can work collaboratively to develop and implement a system of self-regulation using economic-based incentives and other management tools that promote responsible groundwater management and that remedies the injury to senior surface water rights that result from groundwater use from Subdistrict wells. The operation of the Plan will comply with the requirements of SB 04-222, codified at section 37-92-501(4), C.R.S. **The Subdistrict will be financed by service and user fees, and special assessments on property within the Subdistrict, and the lands petitioned herein will be benefited by the replacement of injurious depletions to senior water rights, as allowed by statute.** We understand that these service and user fees and special assessments on taxable property within the Subdistrict will be required in order to generate sufficient funds to meet the goals and objectives of the Subdistrict. These methods of financing are authorized by the signatures on this petition without further election, pending approval of the Subdistrict Board of Managers.

As a condition of participation, the Subdistrict will require acceptance of these and other nonmonetary limitations, including limitations on the diversion and use of groundwater, which may be imposed if the Board of Managers determines such limitations necessary to achieve one or more of the Plan objectives. By signing this petition the undersigned agree to accept these limitations if imposed.

In the event the Subdistrict is unable to achieve one or more of its objectives or comply with other court-imposed or state-imposed requirements, all Landowners may have limitations imposed on the use of their Subdistrict Wells for the diversion of groundwater, including complete curtailment of groundwater withdrawals, through administrative rules and regulations by the State of Colorado.

Participation in the Subdistrict is strictly voluntary. Once land is petitioned into the Subdistrict and the Subdistrict is duly formed by Court order, ***the land will remain in the Subdistrict for as long as the Subdistrict is in existence***, even in the event the land is sold or transferred after Subdistrict formation. The Subdistrict will remain in existence, unless dissolved by appropriate legal action, for so long as the Rio Grande Water Conservation District remains in existence. The conditions described above will run with the ownership of the property described in this Petition.

The legal description of the property that is the subject of this petition is described below. Wells within the proposed Subdistrict that are located on or having legal authority to apply groundwater to this property are listed in Table A.

Farm Plan # 300230

Petition No 586717400100

By (our/my) signature hereon, we attest to (our/my) ownership of the wells and described land (or to our/my legal authority to represent an entity that has ownership of the described land), (I/we) indicate our understanding of the foregoing intentions and purposes of the Subdistrict, and respectfully request that the same be formed pursuant to applicable statutes by the District Court. The Subdistrict's water management plan will be monitored and updated to respond to changes in climatic or hydrologic conditions or new information from *bona fide* studies or models.

Name(s): _____ Date _____

GILLELAND JACK C Signature *Jack C Gilleland* 4-25-16

GILLELAND DEBRA J Signature *Debra J Gilleland* 4-25-16

Signature _____

Address 13256 COUNTY ROAD P; LA JARA, CO 811409583

Parcel 586717400100: TR 1 JACK C & DEBRA J GILLELAND DIV OF LAND IN SE 1/4 17-34-9 TNA 149.161 ALSO: E1/2 NW1/4 20-34-9 as referenced on Book _____, Page _____ and/or Reception # 2597002189 (Conejos County) 229.16 total acres

Table A

WDID	Structure Name	Permit	Percent Responsibility	List Any Additional Well Owners
#1 2205019	W2455 WELL NO 01	280-R	50	_____
#1 2205173	W0880 WELL NO 02	11527-R	100	_____
#2 2205177	W0880 WELL NO 06	8956-F	100	_____

As the circulator of this petition, I attest that each of the signatories hereon was provided with a copy of the Subdistrict conceptual Plan of Water Management and a copy of the Subdistrict Petition for Establishment describing in greater detail the background and basis for the formation of the Subdistrict and that the signatories on this petition were subscribed before me voluntarily and with knowledge of the purposes for the formation of the Subdistrict

Printed Name of Circulator _____ Signature _____ Date _____

*The legally authorized representatives must execute petitions on behalf of Corporations, Limited Partnerships, LLC's, LLP's, etc. A person signing the petition on behalf of any Corporation, Limited Partnership, LLC, LLP, etc. must present an affidavit attesting to the approval of the petition by the entity's Board of Directors, President, CEO, or other authorized officer(s).

**This petition must be executed by all record owners of the described property. Petitions will be compared against the records on file with Conejos County and will be deemed valid only if the signatories exactly match the owners of record, as reflected by county records, and if the signers of the petition agree to be responsible for the above represented percentage of costs, fees and post-plan depletions from the well(s) identified in this petition. Percent responsibility can be amended by owner after Subdistrict formation with Board of Managers approval. If less than all of the record owners sign this petition, or if someone other than the record owner signs this petition, except as set forth above, the petition will be deemed invalid.

printed 3/28/2016

PETITION
TO FORM SPECIAL IMPROVEMENT DISTRICT NO. 3
OF THE RIO GRANDE WATER CONSERVATION DISTRICT

We the undersigned by our signatures affixed to this petition do hereby affirm and attest that:

1. (We/I) own an interest in real property that includes a well(s) used in whole or in part for irrigation, commercial or industrial purposes within the Conejos Response Area of the Rio Grande Decision Support System, or (we/I) represent owners of real property that includes a well(s) used in whole or in part for irrigation commercial or industrial purposes within the Conejos Response Area of the Rio Grande Decision Support System and (we/I) have the proper legal authority to sign this Petition on the owner's behalf.
2. (We/I) support the formation of Special Improvement District No. 3 and request that the District Court form the Special Improvement District pursuant to the attached Petition and general description of the *conceptual* Plan of Water Management to govern the Special Improvement District.
3. By (my/our) signature hereon (we/I) request that the Rio Grande Water Conservation District petition the District Court to form Special Improvement District No. 3 and include this property within Special Improvement District No.

Special Improvement District Purpose

The overall purpose of this Subdistrict is to provide a community-oriented water management alternative to individual augmentation plans or state-imposed regulations limiting the use of wells in Water Division No. 3. That is, to provide a mechanism through which a group of well users in the Conejos Response Area can work collaboratively to develop and implement a system of self-regulation using economic-based incentives and other management tools that promote responsible groundwater management and that remedies the injury to senior surface water rights that result from groundwater use from Subdistrict wells. The operation of the Plan will comply with the requirements of SB 04-222, codified at section 37-92-501(4), C.R.S. *The Subdistrict will be financed by service and user fees, and special assessments on property within the Subdistrict, and the lands petitioned herein will be benefited by the replacement of injurious depletions to senior water rights, as allowed by statute.* We understand that these service and user fees and special assessments on taxable property within the Subdistrict will be required in order to generate sufficient funds to meet the goals and objectives of the Subdistrict. These methods of financing are authorized by the signatures on this petition without further election, pending approval of the Subdistrict Board of Managers.

As a condition of participation, the Subdistrict will require acceptance of these and other nonmonetary limitations, including limitations on the diversion and use of groundwater, which may be imposed if the Board of Managers determines such limitations necessary to achieve one or more of the Plan objectives. By signing this petition the undersigned agree to accept these limitations if imposed.

In the event the Subdistrict is unable to achieve one or more of its objectives or comply with other court-imposed or state-imposed requirements, all Landowners may have limitations imposed on the use of their Subdistrict Wells for the diversion of groundwater, including complete curtailment of groundwater withdrawals, through administrative rules and regulations by the State of Colorado.

Participation in the Subdistrict is strictly voluntary. Once land is petitioned into the Subdistrict and the Subdistrict is duly formed by Court order, *the land will remain in the Subdistrict for as long as the Subdistrict is in existence*, even in the event the land is sold or transferred after Subdistrict formation. The Subdistrict will remain in existence, unless dissolved by appropriate legal action, for so long as the Rio Grande Water Conservation District remains in existence. The conditions described above will run with the ownership of the property described in this Petition.

The legal description of the property that is the subject of this petition is described below. Wells within the proposed Subdistrict that are located on or having legal authority to apply groundwater to this property are listed in Table A.

Farm Plan # 300320

Petition No 586718400101

By (our/my) signature hereon, we attest to (our/my) ownership of the wells and described land (or to our/my legal authority to represent an entity that has ownership of the described land), (I/we) indicate our understanding of the foregoing intentions and purposes of the Subdistrict, and respectfully request that the same be formed pursuant to applicable statutes by the District Court. The Subdistrict's water management plan will be monitored and updated to respond to changes in climatic or hydrologic conditions or new information from *bona fide* studies or models.

Name(s):	_____	Date
<u>VANCE SAM E</u>	Signature <u><i>Sam E Vance</i></u>	<u>4-27-16</u>
<u>VANCE DEBRA D</u>	Signature <u><i>Debra D. Vance</i></u>	<u>4-27-16</u>
	Signature _____	

Address 12499 COUNTY ROAD P; LA JARA, CO 811409582

Parcel 586718400101; SE1/4 18-34-9 TNA 160 B286P126 R#94-2102 R#5002081 as referenced on Book _____, Page _____ and/or Reception # 5002081. (Conejos County) 160 total acres

Table A

WDID	Structure Name	Permit	Percent Responsibility	List Any Additional Well Owners
2206015	W2382 WELL NO 07	-	50	

As the circulator of this petition, I attest that each of the signatories hereon was provided with a copy of the Subdistrict conceptual Plan of Water Management and a copy of the Subdistrict Petition for Establishment describing in greater detail the background and basis for the formation of the Subdistrict and that the signatories on this petition were subscribed before me voluntarily and with knowledge of the purposes for the formation of the Subdistrict

Printed Name of Circulator	Signature	Date
----------------------------	-----------	------

*The legally authorized representatives must execute petitions on behalf of Corporations, Limited Partnerships, LLC's, LLP's, etc. A person signing the petition on behalf of any Corporation, Limited Partnership, LLC, LLP, etc. must present an affidavit attesting to the approval of the petition by the entity's Board of Directors, President, CEO, or other authorized officer(s).

**This petition must be executed by all record owners of the described property. Petitions will be compared against the records on file with Conejos County and will be deemed valid only if the signatories exactly match the owners of record, as reflected by county records, and if the signers of the petition agree to be responsible for the above represented percentage of costs, fees and post-plan depletions from the well(s) identified in this petition. Percent responsibility can be amended by owner after Subdistrict formation with Board of Managers approval. If less than all of the record owners sign this petition, or if someone other than the record owner signs this petition, except as set forth above, the petition will be deemed invalid.

printed 4/7/2016

**PETITION
TO FORM SPECIAL IMPROVEMENT DISTRICT NO. 3
OF THE RIO GRANDE WATER CONSERVATION DISTRICT**

We the undersigned by our signatures affixed to this petition do hereby affirm and attest that:

1. (We/I) own an interest in real property that includes a well(s) used in whole or in part for irrigation, commercial or industrial purposes within the Conejos Response Area of the Rio Grande Decision Support System, or (we/I) represent owners of real property that includes a well(s) used in whole or in part for irrigation commercial or industrial purposes within the Conejos Response Area of the Rio Grande Decision Support System and (we/I) have the proper legal authority to sign this Petition on the owner's behalf.
2. (We/I) support the formation of Special Improvement District No. 3 and request that the District Court form the Special Improvement District pursuant to the attached Petition and general description of the *conceptual* Plan of Water Management to govern the Special Improvement District.
3. By (my/our) signature hereon (we/I) request that the Rio Grande Water Conservation District petition the District Court to form Special Improvement District No. 3 and include this property within Special Improvement District No.

Special Improvement District Purpose

The overall purpose of this Subdistrict is to provide a community-oriented water management alternative to individual augmentation plans or state-imposed regulations limiting the use of wells in Water Division No. 3. That is, to provide a mechanism through which a group of well users in the Conejos Response Area can work collaboratively to develop and implement a system of self-regulation using economic-based incentives and other management tools that promote responsible groundwater management and that remedies the injury to senior surface water rights that result from groundwater use from Subdistrict wells. The operation of the Plan will comply with the requirements of SB 04-222, codified at section 37-92-501(4), C.R.S. **The Subdistrict will be financed by service and user fees, and special assessments on property within the Subdistrict, and the lands petitioned herein will be benefited by the replacement of injurious depletions to senior water rights, as allowed by statute.** We understand that these service and user fees and special assessments on taxable property within the Subdistrict will be required in order to generate sufficient funds to meet the goals and objectives of the Subdistrict. These methods of financing are authorized by the signatures on this petition without further election, pending approval of the Subdistrict Board of Managers.

As a condition of participation, the Subdistrict will require acceptance of these and other nonmonetary limitations, including limitations on the diversion and use of groundwater, which may be imposed if the Board of Managers determines such limitations necessary to achieve one or more of the Plan objectives. By signing this petition the undersigned agree to accept these limitations if imposed.

In the event the Subdistrict is unable to achieve one or more of its objectives or comply with other court-imposed or state-imposed requirements, all Landowners may have limitations imposed on the use of their Subdistrict Wells for the diversion of groundwater, including complete curtailment of groundwater withdrawals, through administrative rules and regulations by the State of Colorado.

Participation in the Subdistrict is strictly voluntary. Once land is petitioned into the Subdistrict and the Subdistrict is duly formed by Court order, ***the land will remain in the Subdistrict for as long as the Subdistrict is in existence***, even in the event the land is sold or transferred after Subdistrict formation. The Subdistrict will remain in existence, unless dissolved by appropriate legal action, for so long as the Rio Grande Water Conservation District remains in existence. The conditions described above will run with the ownership of the property described in this Petition.

The legal description of the property that is the subject of this petition is described below. Wells within the proposed Subdistrict that are located on or having legal authority to apply groundwater to this property are listed in Table A.

Farm Plan # 300320

Petition No 586719100043

By (our/my) signature hereon, we attest to (our/my) ownership of the wells and described land (or to our/my legal authority to represent an entity that has ownership of the described land), (I/we) indicate our understanding of the foregoing intentions and purposes of the Subdistrict, and respectfully request that the same be formed pursuant to applicable statutes by the District Court. The Subdistrict's water management plan will be monitored and updated to respond to changes in climatic or hydrologic conditions or new information from *bona fide* studies or models.

Name(s):	_____	Signature	_____	Date	_____
<u>VANCE SAME</u>		Signature	<u>Sam E Vance</u>		<u>4-27-16</u>
<u>VANCE DEBRA D</u>		Signature	<u>Debra D. Vance</u>		<u>4-27-16</u>
		Signature	_____		_____

Address 12499 COUNTY ROAD P; LA JARA, CO 811409582

Parcel 586719100043: N1/2 19-34-9 TNA 320 (EX 3.94 A & 5.98 A IN NE COR) R#2598-644 as referenced on Book _____, Page _____ and/or Reception # 259800064 (Conejos County) 310.08 total acres

Table A

WDID	Structure Name	Permit	Percent Responsibility	List Any Additional Well Owners
2205006	W2382 WELL NO 03	20744-R	100	_____
2205142	W0670 WELL NO 02	5141-F	100	_____
2206011	W2382 WELL NO 02	20744-S	100	_____

As the circulator of this petition, I attest that each of the signatories hereon was provided with a copy of the Subdistrict conceptual Plan of Water Management and a copy of the Subdistrict Petition for Establishment describing in greater detail the background and basis for the formation of the Subdistrict and that the signatories on this petition were subscribed before me voluntarily and with knowledge of the purposes for the formation of the Subdistrict

Printed Name of Circulator _____

Signature _____

Date _____

*The legally authorized representatives must execute petitions on behalf of Corporations, Limited Partnerships, LLC's, LLP's, etc. A person signing the petition on behalf of any Corporation, Limited Partnership, LLC, LLP, etc. must present an affidavit attesting to the approval of the petition by the entity's Board of Directors, President, CEO, or other authorized officer(s).

**This petition must be executed by all record owners of the described property. Petitions will be compared against the records on file with Conejos County and will be deemed valid only if the signatories exactly match the owners of record, as reflected by county records, and if the signers of the petition agree to be responsible for the above represented percentage of costs, fees and post-plan depletions from the well(s) identified in this petition. Percent responsibility can be amended by owner after Subdistrict formation with Board of Managers approval. If less than all of the record owners sign this petition, or if someone other than the record owner signs this petition, except as set forth above, the petition will be deemed invalid.

printed 4/7/2016

**PETITION
TO FORM SPECIAL IMPROVEMENT DISTRICT NO. 3
OF THE RIO GRANDE WATER CONSERVATION DISTRICT**

We the undersigned by our signatures affixed to this petition do hereby affirm and attest that:

1. (We/I) own an interest in real property that includes a well(s) used in whole or in part for irrigation, commercial or industrial purposes within the Conejos Response Area of the Rio Grande Decision Support System, or (we/I) represent owners of real property that includes a well(s) used in whole or in part for irrigation commercial or industrial purposes within the Conejos Response Area of the Rio Grande Decision Support System and (we/I) have the proper legal authority to sign this Petition on the owner's behalf.
2. (We/I) support the formation of Special Improvement District No. 3 and request that the District Court form the Special Improvement District pursuant to the attached Petition and general description of the *conceptual* Plan of Water Management to govern the Special Improvement District.
3. By (my/our) signature hereon (we/I) request that the Rio Grande Water Conservation District petition the District Court to form Special Improvement District No. 3 and include this property within Special Improvement District No.

Special Improvement District Purpose

The overall purpose of this Subdistrict is to provide a community-oriented water management alternative to individual augmentation plans or state-imposed regulations limiting the use of wells in Water Division No. 3. That is, to provide a mechanism through which a group of well users in the Conejos Response Area can work collaboratively to develop and implement a system of self-regulation using economic-based incentives and other management tools that promote responsible groundwater management and that remedies the injury to senior surface water rights that result from groundwater use from Subdistrict wells. The operation of the Plan will comply with the requirements of SB 04-222, codified at section 37-92-501(4), C.R.S. **The Subdistrict will be financed by service and user fees, and special assessments on property within the Subdistrict, and the lands petitioned herein will be benefited by the replacement of injurious depletions to senior water rights, as allowed by statute.** We understand that these service and user fees and special assessments on taxable property within the Subdistrict will be required in order to generate sufficient funds to meet the goals and objectives of the Subdistrict. These methods of financing are authorized by the signatures on this petition without further election, pending approval of the Subdistrict Board of Managers.

As a condition of participation, the Subdistrict will require acceptance of these and other nonmonetary limitations, including limitations on the diversion and use of groundwater, which may be imposed if the Board of Managers determines such limitations necessary to achieve one or more of the Plan objectives. By signing this petition the undersigned agree to accept these limitations if imposed.

In the event the Subdistrict is unable to achieve one or more of its objectives or comply with other court-imposed or state-imposed requirements, all Landowners may have limitations imposed on the use of their Subdistrict Wells for the diversion of groundwater, including complete curtailment of groundwater withdrawals, through administrative rules and regulations by the State of Colorado.

Participation in the Subdistrict is strictly voluntary. Once land is petitioned into the Subdistrict and the Subdistrict is duly formed by Court order, ***the land will remain in the Subdistrict for as long as the Subdistrict is in existence***, even in the event the land is sold or transferred after Subdistrict formation. The Subdistrict will remain in existence, unless dissolved by appropriate legal action, for so long as the Rio Grande Water Conservation District remains in existence. The conditions described above will run with the ownership of the property described in this Petition.

The legal description of the property that is the subject of this petition is described below. Wells within the proposed Subdistrict that are located on or having legal authority to apply groundwater to this property are listed in Table A.

Farm Plan # 300350

Petition No 586719300104

By (our/my) signature hereon, we attest to (our/my) ownership of the wells and described land (or to our/my legal authority to represent an entity that has ownership of the described land), (I/we) indicate our understanding of the foregoing intentions and purposes of the Subdistrict, and respectfully request that the same be formed pursuant to applicable statutes by the District Court. The Subdistrict's water management plan will be monitored and updated to respond to changes in climatic or hydrologic conditions or new information from *bona fide* studies or models.

Name(s):	Signature	Date
<u>BAGWELL DOUGLAS T & LYNDA</u>	<u>Dyl T. Bagwell</u>	<u>9-09-16</u>
<u>(UND 1/2 INT AS JT)</u>	<u>Lynnda Bagwell</u>	<u>9-9-16</u>
<u>BAGWELL TOM J & BARBARA E -ET AL</u>	<u>Tom J. Bagwell</u> <u>Barbara E. Bagwell</u>	<u>9/9/16</u> <u>9/9/16</u>
Address <u>PO BOX 529; MANASSA, CO 811410529</u>		
Parcel <u>586719300104: - ET AL (UND 1/2 INT AS JT) S1/2 19-34-9 TNA 320 B320 P128 R2598-863 & 2253</u> <u>R2599-878 R14001141-2 as referenced on Book _____, Page _____ and/or Reception # <u>14001143</u></u> <u>(Conejos County) 320 total acres</u>		

Table A

WDID	Structure Name	Permit	Percent Responsibility	List Any Additional Well Owners
2206095	W2594 WELL NO 02	8257-R	100	

As the circulator of this petition, I attest that each of the signatories hereon was provided with a copy of the Subdistrict conceptual Plan of Water Management and a copy of the Subdistrict Petition for Establishment describing in greater detail the background and basis for the formation of the Subdistrict and that the signatories on this petition were subscribed before me voluntarily and with knowledge of the purposes for the formation of the Subdistrict

Printed Name of Circulator	Signature	Date
----------------------------	-----------	------

*The legally authorized representatives must execute petitions on behalf of Corporations, Limited Partnerships, LLC's, LLP's, etc. A person signing the petition on behalf of any Corporation, Limited Partnership, LLC, LLP, etc. must present an affidavit attesting to the approval of the petition by the entity's Board of Directors, President, CEO, or other authorized officer(s).

**This petition must be executed by all record owners of the described property. Petitions will be compared against the records on file with Conejos County and will be deemed valid only if the signatories exactly match the owners of record, as reflected by county records, and if the signers of the petition agree to be responsible for the above represented percentage of costs, fees and post-plan depletions from the well(s) identified in this petition. Percent responsibility can be amended by owner after Subdistrict formation with Board of Managers approval. If less than all of the record owners sign this petition, or if someone other than the record owner signs this petition, except as set forth above, the petition will be deemed invalid.

printed 9/1/2016

PETITION
TO FORM SPECIAL IMPROVEMENT DISTRICT NO. 3
OF THE RIO GRANDE WATER CONSERVATION DISTRICT

We the undersigned by our signatures affixed to this petition do hereby affirm and attest that:

1. (We/I) own an interest in real property that includes a well(s) used in whole or in part for irrigation, commercial or industrial purposes within the Conejos Response Area of the Rio Grande Decision Support System, or (we/I) represent owners of real property that includes a well(s) used in whole or in part for irrigation commercial or industrial purposes within the Conejos Response Area of the Rio Grande Decision Support System and (we/I) have the proper legal authority to sign this Petition on the owner's behalf.
2. (We/I) support the formation of Special Improvement District No. 3 and request that the District Court form the Special Improvement District pursuant to the attached Petition and general description of the *conceptual* Plan of Water Management to govern the Special Improvement District.
3. By (my/our) signature hereon (we/I) request that the Rio Grande Water Conservation District petition the District Court to form Special Improvement District No. 3 and include this property within Special Improvement District No.

Special Improvement District Purpose

The overall purpose of this Subdistrict is to provide a community-oriented water management alternative to individual augmentation plans or state-imposed regulations limiting the use of wells in Water Division No. 3. That is, to provide a mechanism through which a group of well users in the Conejos Response Area can work collaboratively to develop and implement a system of self-regulation using economic-based incentives and other management tools that promote responsible groundwater management and that remedies the injury to senior surface water rights that result from groundwater use from Subdistrict wells. The operation of the Plan will comply with the requirements of SB 04-222, codified at section 37-92-501(4), C.R.S. **The Subdistrict will be financed by service and user fees, and special assessments on property within the Subdistrict, and the lands petitioned herein will be benefited by the replacement of injurious depletions to senior water rights, as allowed by statute.** We understand that these service and user fees and special assessments on taxable property within the Subdistrict will be required in order to generate sufficient funds to meet the goals and objectives of the Subdistrict. These methods of financing are authorized by the signatures on this petition without further election, pending approval of the Subdistrict Board of Managers.

As a condition of participation, the Subdistrict will require acceptance of these and other nonmonetary limitations, including limitations on the diversion and use of groundwater, which may be imposed if the Board of Managers determines such limitations necessary to achieve one or more of the Plan objectives. By signing this petition the undersigned agree to accept these limitations if imposed.

In the event the Subdistrict is unable to achieve one or more of its objectives or comply with other court-imposed or state-imposed requirements, all Landowners may have limitations imposed on the use of their Subdistrict Wells for the diversion of groundwater, including complete curtailment of groundwater withdrawals, through administrative rules and regulations by the State of Colorado.

Participation in the Subdistrict is strictly voluntary. Once land is petitioned into the Subdistrict and the Subdistrict is duly formed by Court order, ***the land will remain in the Subdistrict for as long as the Subdistrict is in existence***, even in the event the land is sold or transferred after Subdistrict formation. The Subdistrict will remain in existence, unless dissolved by appropriate legal action, for so long as the Rio Grande Water Conservation District remains in existence. The conditions described above will run with the ownership of the property described in this Petition.

The legal description of the property that is the subject of this petition is described below. Wells within the proposed Subdistrict that are located on or having legal authority to apply groundwater to this property are listed in Table A.

Farm Plan # 300230

Petition No 586720100256

By (our/my) signature hereon, we attest to (our/my) ownership of the wells and described land (or to our/my legal authority to represent an entity that has ownership of the described land), (I/we) indicate our understanding of the foregoing intentions and purposes of the Subdistrict, and respectfully request that the same be formed pursuant to applicable statutes by the District Court. The Subdistrict's water management plan will be monitored and updated to respond to changes in climatic or hydrologic conditions or new information from *bona fide* studies or models.

Name(s): _____ Date _____

GILLELAND JACK C Signature [Signature] 4-25-16

GILLELAND DEBRA J Signature [Signature] 4-25-16

Signature _____

Address 13256 COUNTY ROAD P; LA JARA, CO 811409583

Parcel 586720100256: TR 1 U.S.D.A. FARM SERVICE AGENCY DIV OF LAND IN NE1/4 20-34-9 TNA 152.763 R3002116 R15001310 & 1312 as referenced on Book _____, Page _____ and/or Reception # 15001310. (Conejos County) 152.76 total acres

Table A

WDID	Structure Name	Permit	Percent Responsibility	List Any Additional Well Owners
2205242	W1179 WELL NO 01	11480-R	100	

As the circulator of this petition, I attest that each of the signatories hereon was provided with a copy of the Subdistrict conceptual Plan of Water Management and a copy of the Subdistrict Petition for Establishment describing in greater detail the background and basis for the formation of the Subdistrict and that the signatories on this petition were subscribed before me voluntarily and with knowledge of the purposes for the formation of the Subdistrict

Printed Name of Circulator _____ Signature _____ Date _____

*The legally authorized representatives must execute petitions on behalf of Corporations, Limited Partnerships, LLC's, LLP's, etc. A person signing the petition on behalf of any Corporation, Limited Partnership, LLC, LLP, etc. must present an affidavit attesting to the approval of the petition by the entity's Board of Directors, President, CEO, or other authorized officer(s).

**This petition must be executed by all record owners of the described property. Petitions will be compared against the records on file with Conejos County and will be deemed valid only if the signatories exactly match the owners of record, as reflected by county records, and if the signers of the petition agree to be responsible for the above represented percentage of costs, fees and post-plan depletions from the well(s) identified in this petition. Percent responsibility can be amended by owner after Subdistrict formation with Board of Managers approval. If less than all of the record owners sign this petition, or if someone other than the record owner signs this petition, except as set forth above, the petition will be deemed invalid.

printed 3/28/2016

**PETITION
TO FORM SPECIAL IMPROVEMENT DISTRICT NO. 3
OF THE RIO GRANDE WATER CONSERVATION DISTRICT**

We the undersigned by our signatures affixed to this petition do hereby affirm and attest that:

1. (We/I) own an interest in real property that includes a well(s) used in whole or in part for irrigation, commercial or industrial purposes within the Conejos Response Area of the Rio Grande Decision Support System, or (we/I) represent owners of real property that includes a well(s) used in whole or in part for irrigation commercial or industrial purposes within the Conejos Response Area of the Rio Grande Decision Support System and (we/I) have the proper legal authority to sign this Petition on the owner's behalf.
2. (We/I) support the formation of Special Improvement District No. 3 and request that the District Court form the Special Improvement District pursuant to the attached Petition and general description of the *conceptual* Plan of Water Management to govern the Special Improvement District.
3. By (my/our) signature hereon (we/I) request that the Rio Grande Water Conservation District petition the District Court to form Special Improvement District No. 3 and include this property within Special Improvement District No.

Special Improvement District Purpose

The overall purpose of this Subdistrict is to provide a community-oriented water management alternative to individual augmentation plans or state-imposed regulations limiting the use of wells in Water Division No. 3. That is, to provide a mechanism through which a group of well users in the Conejos Response Area can work collaboratively to develop and implement a system of self-regulation using economic-based incentives and other management tools that promote responsible groundwater management and that remedies the injury to senior surface water rights that result from groundwater use from Subdistrict wells. The operation of the Plan will comply with the requirements of SB 04-222, codified at section 37-92-501(4), C.R.S. **The Subdistrict will be financed by service and user fees, and special assessments on property within the Subdistrict, and the lands petitioned herein will be benefited by the replacement of injurious depletions to senior water rights, as allowed by statute.** We understand that these service and user fees and special assessments on taxable property within the Subdistrict will be required in order to generate sufficient funds to meet the goals and objectives of the Subdistrict. These methods of financing are authorized by the signatures on this petition without further election, pending approval of the Subdistrict Board of Managers.

As a condition of participation, the Subdistrict will require acceptance of these and other nonmonetary limitations, including limitations on the diversion and use of groundwater, which may be imposed if the Board of Managers determines such limitations necessary to achieve one or more of the Plan objectives. By signing this petition the undersigned agree to accept these limitations if imposed.

In the event the Subdistrict is unable to achieve one or more of its objectives or comply with other court-imposed or state-imposed requirements, all Landowners may have limitations imposed on the use of their Subdistrict Wells for the diversion of groundwater, including complete curtailment of groundwater withdrawals, through administrative rules and regulations by the State of Colorado.

Participation in the Subdistrict is strictly voluntary. Once land is petitioned into the Subdistrict and the Subdistrict is duly formed by Court order, ***the land will remain in the Subdistrict for as long as the Subdistrict is in existence***, even in the event the land is sold or transferred after Subdistrict formation. The Subdistrict will remain in existence, unless dissolved by appropriate legal action, for so long as the Rio Grande Water Conservation District remains in existence. The conditions described above will run with the ownership of the property described in this Petition.

The legal description of the property that is the subject of this petition is described below. Wells within the proposed Subdistrict that are located on or having legal authority to apply groundwater to this property are listed in Table A.

Farm Plan # 300350

Petition No 586720300049

By (our/my) signature hereon, we attest to (our/my) ownership of the wells and described land (or to our/my legal authority to represent an entity that has ownership of the described land), (I/we) indicate our understanding of the foregoing intentions and purposes of the Subdistrict, and respectfully request that the same be formed pursuant to applicable statutes by the District Court. The Subdistrict's water management plan will be monitored and updated to respond to changes in climatic or hydrologic conditions or new information from *bona fide* studies or models.

Name(s): _____

BAGWELL TOM J & BARBARA E(JT 1/2

Signature Barbara E. Bagwell Date 10-5-16
Tom J. Bagwell 10-5-16

BAGWELL DOUGLAS T & LYNDA

Signature D.T. Bagwell 10-5-16

(JT UND 1/2 INT)

Signature Lynnda Bagwell 10-5-16

Address PO BOX 529; MANASSA, CO 811410529

Parcel 586720300049: S1/2 20-34-9 (LESS 5.403 A B282 P156) TNA 314.597 M/L R#3000868 & 939 as referenced on Book _____, Page _____ and/or Reception # 3000868. (Conejos County) 314.6 total acres

Table A

WDID	Structure Name	Permit	Percent Responsibility	List Any Additional Well Owners
2205188	W0974 WELL NO 02	8260-R	100	_____
2206096	W2594 WELL NO 05	2874-F	100	_____

As the circulator of this petition, I attest that each of the signatories hereon was provided with a copy of the Subdistrict conceptual Plan of Water Management and a copy of the Subdistrict Petition for Establishment describing in greater detail the background and basis for the formation of the Subdistrict and that the signatories on this petition were subscribed before me voluntarily and with knowledge of the purposes for the formation of the Subdistrict

Printed Name of Circulator _____

Signature _____

Date _____

*The legally authorized representatives must execute petitions on behalf of Corporations, Limited Partnerships, LLC's, LLP's, etc. A person signing the petition on behalf of any Corporation, Limited Partnership, LLC, LLP, etc. must present an affidavit attesting to the approval of the petition by the entity's Board of Directors, President, CEO, or other authorized officer(s).

**This petition must be executed by all record owners of the described property. Petitions will be compared against the records on file with Conejos County and will be deemed valid only if the signatories exactly match the owners of record, as reflected by county records, and if the signers of the petition agree to be responsible for the above represented percentage of costs, fees and post-plan depletions from the well(s) identified in this petition. Percent responsibility can be amended by owner after Subdistrict formation with Board of Managers approval. If less than all of the record owners sign this petition, or if someone other than the record owner signs this petition, except as set forth above, the petition will be deemed invalid.

printed 9/21/2016

**PETITION
TO FORM SPECIAL IMPROVEMENT DISTRICT NO. 3
OF THE RIO GRANDE WATER CONSERVATION DISTRICT**

We the undersigned by our signatures affixed to this petition do hereby affirm and attest that:

1. (We/I) own an interest in real property that includes a well(s) used in whole or in part for irrigation, commercial or industrial purposes within the Conejos Response Area of the Rio Grande Decision Support System, or (we/I) represent owners of real property that includes a well(s) used in whole or in part for irrigation commercial or industrial purposes within the Conejos Response Area of the Rio Grande Decision Support System and (we/I) have the proper legal authority to sign this Petition on the owner's behalf.
2. (We/I) support the formation of Special Improvement District No. 3 and request that the District Court form the Special Improvement District pursuant to the attached Petition and general description of the *conceptual* Plan of Water Management to govern the Special Improvement District.
3. By (my/our) signature hereon (we/I) request that the Rio Grande Water Conservation District petition the District Court to form Special Improvement District No. 3 and include this property within Special Improvement District No.

Special Improvement District Purpose

The overall purpose of this Subdistrict is to provide a community-oriented water management alternative to individual augmentation plans or state-imposed regulations limiting the use of wells in Water Division No. 3. That is, to provide a mechanism through which a group of well users in the Conejos Response Area can work collaboratively to develop and implement a system of self-regulation using economic-based incentives and other management tools that promote responsible groundwater management and that remedies the injury to senior surface water rights that result from groundwater use from Subdistrict wells. The operation of the Plan will comply with the requirements of SB 04-222, codified at section 37-92-501(4), C.R.S. **The Subdistrict will be financed by service and user fees, and special assessments on property within the Subdistrict, and the lands petitioned herein will be benefited by the replacement of injurious depletions to senior water rights, as allowed by statute.** We understand that these service and user fees and special assessments on taxable property within the Subdistrict will be required in order to generate sufficient funds to meet the goals and objectives of the Subdistrict. These methods of financing are authorized by the signatures on this petition without further election, pending approval of the Subdistrict Board of Managers.

As a condition of participation, the Subdistrict will require acceptance of these and other nonmonetary limitations, including limitations on the diversion and use of groundwater, which may be imposed if the Board of Managers determines such limitations necessary to achieve one or more of the Plan objectives. By signing this petition the undersigned agree to accept these limitations if imposed.

In the event the Subdistrict is unable to achieve one or more of its objectives or comply with other court-imposed or state-imposed requirements, all Landowners may have limitations imposed on the use of their Subdistrict Wells for the diversion of groundwater, including complete curtailment of groundwater withdrawals, through administrative rules and regulations by the State of Colorado.

Participation in the Subdistrict is strictly voluntary. Once land is petitioned into the Subdistrict and the Subdistrict is duly formed by Court order, ***the land will remain in the Subdistrict for as long as the Subdistrict is in existence***, even in the event the land is sold or transferred after Subdistrict formation. The Subdistrict will remain in existence, unless dissolved by appropriate legal action, for so long as the Rio Grande Water Conservation District remains in existence. The conditions described above will run with the ownership of the property described in this Petition.

The legal description of the property that is the subject of this petition is described below. Wells within the proposed Subdistrict that are located on or having legal authority to apply groundwater to this property are listed in Table A.

Farm Plan # 300230

Petition No 586721100107

By (our/my) signature hereon, we attest to (our/my) ownership of the wells and described land (or to our/my legal authority to represent an entity that has ownership of the described land), (I/we) indicate our understanding of the foregoing intentions and purposes of the Subdistrict, and respectfully request that the same be formed pursuant to applicable statutes by the District Court. The Subdistrict's water management plan will be monitored and updated to respond to changes in climatic or hydrologic conditions or new information from *bona fide* studies or models.

Name(s): _____ Date _____

GILLELAND JACK C Signature Jack C Gilleland 4-25-16

GILLELAND DEBRA J Signature Debra J. Gilleland 4-25-16

Signature _____

Address 13256 COUNTY ROAD P; LA JARA, CO 811409583

Parcel 586721100107: NW1/4 21-34-9 TNA 160 NE1/4 (W OF RR) 21-34-9 TNA 75 SW1/4 21-34-9 TNA 160 FR SE1/4 (W OF RR) 21-34-9 as referenced on Book _____, Page _____ and/or Reception #/2000037. (Conejos County) 435 total acres

Table A

WDID	Structure Name	Permit	Percent Responsibility	List Any Additional Well Owners
2205167	W0879 WELL NO 01	7716-F	100	

As the circulator of this petition, I attest that each of the signatories hereon was provided with a copy of the Subdistrict conceptual Plan of Water Management and a copy of the Subdistrict Petition for Establishment describing in greater detail the background and basis for the formation of the Subdistrict and that the signatories on this petition were subscribed before me voluntarily and with knowledge of the purposes for the formation of the Subdistrict

Printed Name of Circulator _____ Signature _____ Date _____

*The legally authorized representatives must execute petitions on behalf of Corporations, Limited Partnerships, LLC's, LLP's, etc. A person signing the petition on behalf of any Corporation, Limited Partnership, LLC, LLP, etc. must present an affidavit attesting to the approval of the petition by the entity's Board of Directors, President, CEO, or other authorized officer(s).

**This petition must be executed by all record owners of the described property. Petitions will be compared against the records on file with Conejos County and will be deemed valid only if the signatories exactly match the owners of record, as reflected by county records, and if the signers of the petition agree to be responsible for the above represented percentage of costs, fees and post-plan depletions from the well(s) identified in this petition. Percent responsibility can be amended by owner after Subdistrict formation with Board of Managers approval. If less than all of the record owners sign this petition, or if someone other than the record owner signs this petition, except as set forth above, the petition will be deemed invalid.

printed 3/28/2016

**PETITION
TO FORM SPECIAL IMPROVEMENT DISTRICT NO. 3
OF THE RIO GRANDE WATER CONSERVATION DISTRICT**

We the undersigned by our signatures affixed to this petition do hereby affirm and attest that:

1. (We/I) own an interest in real property that includes a well(s) used in whole or in part for irrigation, commercial or industrial purposes within the Conejos Response Area of the Rio Grande Decision Support System, or (we/I) represent owners of real property that includes a well(s) used in whole or in part for irrigation commercial or industrial purposes within the Conejos Response Area of the Rio Grande Decision Support System and (we/I) have the proper legal authority to sign this Petition on the owner's behalf.
2. (We/I) support the formation of Special Improvement District No. 3 and request that the District Court form the Special Improvement District pursuant to the attached Petition and general description of the *conceptual* Plan of Water Management to govern the Special Improvement District.
3. By (my/our) signature hereon (we/I) request that the Rio Grande Water Conservation District petition the District Court to form Special Improvement District No. 3 and include this property within Special Improvement District No.

Special Improvement District Purpose

The overall purpose of this Subdistrict is to provide a community-oriented water management alternative to individual augmentation plans or state-imposed regulations limiting the use of wells in Water Division No. 3. That is, to provide a mechanism through which a group of well users in the Conejos Response Area can work collaboratively to develop and implement a system of self-regulation using economic-based incentives and other management tools that promote responsible groundwater management and that remedies the injury to senior surface water rights that result from groundwater use from Subdistrict wells. The operation of the Plan will comply with the requirements of SB 04-222, codified at section 37-92-501(4), C.R.S. **The Subdistrict will be financed by service and user fees, and special assessments on property within the Subdistrict, and the lands petitioned herein will be benefited by the replacement of injurious depletions to senior water rights, as allowed by statute.** We understand that these service and user fees and special assessments on taxable property within the Subdistrict will be required in order to generate sufficient funds to meet the goals and objectives of the Subdistrict. These methods of financing are authorized by the signatures on this petition without further election, pending approval of the Subdistrict Board of Managers.

As a condition of participation, the Subdistrict will require acceptance of these and other nonmonetary limitations, including limitations on the diversion and use of groundwater, which may be imposed if the Board of Managers determines such limitations necessary to achieve one or more of the Plan objectives. By signing this petition the undersigned agree to accept these limitations if imposed.

In the event the Subdistrict is unable to achieve one or more of its objectives or comply with other court-imposed or state-imposed requirements, all Landowners may have limitations imposed on the use of their Subdistrict Wells for the diversion of groundwater, including complete curtailment of groundwater withdrawals, through administrative rules and regulations by the State of Colorado.

Participation in the Subdistrict is strictly voluntary. Once land is petitioned into the Subdistrict and the Subdistrict is duly formed by Court order, ***the land will remain in the Subdistrict for as long as the Subdistrict is in existence***, even in the event the land is sold or transferred after Subdistrict formation. The Subdistrict will remain in existence, unless dissolved by appropriate legal action, for so long as the Rio Grande Water Conservation District remains in existence. The conditions described above will run with the ownership of the property described in this Petition.

The legal description of the property that is the subject of this petition is described below. Wells within the proposed Subdistrict that are located on or having legal authority to apply groundwater to this property are listed in Table A.

Farm Plan # 300390

Petition No 586721100109

By (our/my) signature hereon, we attest to (our/my) ownership of the wells and described land (or to our/my legal authority to represent an entity that has ownership of the described land), (I/we) indicate our understanding of the foregoing intentions and purposes of the Subdistrict, and respectfully request that the same be formed pursuant to applicable statutes by the District Court. The Subdistrict's water management plan will be monitored and updated to respond to changes in climatic or hydrologic conditions or new information from *bona fide* studies or models.

Name(s): _____ Date _____

CORDOVA FRED A Signature *Fred A Cordova* 9-9-16

CORDOVA JOSIE E Signature *Josie E. Cordova* _____

Signature _____

Address PO BOX 415; ROMEO, CO 811480415

Parcel 586721100109: TR 1B OF REPLAT OF TR 1 JOSEPH J FETTES DIV OF LAND IN NE1/4 21-34-9 TNA 25.09 R#94-2215 as referenced on Book _____, Page _____ and/or Reception # 94002215 (Conejos County) 25.09 total acres

Table A

WDID	Structure Name	Permit	Percent Responsibility	List Any Additional Well Owners
2205067	W0170 WELL NO 04	6310-R	100	

As the circulator of this petition, I attest that each of the signatories hereon was provided with a copy of the Subdistrict conceptual Plan of Water Management and a copy of the Subdistrict Petition for Establishment describing in greater detail the background and basis for the formation of the Subdistrict and that the signatories on this petition were subscribed before me voluntarily and with knowledge of the purposes for the formation of the Subdistrict

Printed Name of Circulator _____ Signature _____ Date _____

*The legally authorized representatives must execute petitions on behalf of Corporations, Limited Partnerships, LLC's, LLP's, etc. A person signing the petition on behalf of any Corporation, Limited Partnership, LLC, LLP, etc. must present an affidavit attesting to the approval of the petition by the entity's Board of Directors, President, CEO, or other authorized officer(s).

**This petition must be executed by all record owners of the described property. Petitions will be compared against the records on file with Conejos County and will be deemed valid only if the signatories exactly match the owners of record, as reflected by county records, and if the signers of the petition agree to be responsible for the above represented percentage of costs, fees and post-plan depletions from the well(s) identified in this petition. Percent responsibility can be amended by owner after Subdistrict formation with Board of Managers approval. If less than all of the record owners sign this petition, or if someone other than the record owner signs this petition, except as set forth above, the petition will be deemed invalid.

printed 8/30/2016

Farm Plan # 300230Petition No 586722100120

**PETITION
TO FORM SPECIAL IMPROVEMENT DISTRICT NO. 3
OF THE RIO GRANDE WATER CONSERVATION DISTRICT**

We the undersigned by our signatures affixed to this petition do hereby affirm and attest that:

1. (We/I) own an interest in real property that includes a well(s) used in whole or in part for irrigation, commercial or industrial purposes within the Conejos Response Area of the Rio Grande Decision Support System, or (we/I) represent owners of real property that includes a well(s) used in whole or in part for irrigation commercial or industrial purposes within the Conejos Response Area of the Rio Grande Decision Support System and (we/I) have the proper legal authority to sign this Petition on the owner's behalf.
2. (We/I) support the formation of Special Improvement District No. 3 and request that the District Court form the Special Improvement District pursuant to the attached Petition and general description of the *conceptual* Plan of Water Management to govern the Special Improvement District.
3. By (my/our) signature hereon (we/I) request that the Rio Grande Water Conservation District petition the District Court to form Special Improvement District No. 3 and include this property within Special Improvement District No.

Special Improvement District Purpose

The overall purpose of this Subdistrict is to provide a community-oriented water management alternative to individual augmentation plans or state-imposed regulations limiting the use of wells in Water Division No. 3. That is, to provide a mechanism through which a group of well users in the Conejos Response Area can work collaboratively to develop and implement a system of self-regulation using economic-based incentives and other management tools that promote responsible groundwater management and that remedies the injury to senior surface water rights that result from groundwater use from Subdistrict wells. The operation of the Plan will comply with the requirements of SB 04-222, codified at section 37-92-501(4), C.R.S. *The Subdistrict will be financed by service and user fees, and special assessments on property within the Subdistrict, and the lands petitioned herein will be benefited by the replacement of injurious depletions to senior water rights, as allowed by statute.* We understand that these service and user fees and special assessments on taxable property within the Subdistrict will be required in order to generate sufficient funds to meet the goals and objectives of the Subdistrict. These methods of financing are authorized by the signatures on this petition without further election, pending approval of the Subdistrict Board of Managers.

As a condition of participation, the Subdistrict will require acceptance of these and other nonmonetary limitations, including limitations on the diversion and use of groundwater, which may be imposed if the Board of Managers determines such limitations necessary to achieve one or more of the Plan objectives. By signing this petition the undersigned agree to accept these limitations if imposed.

In the event the Subdistrict is unable to achieve one or more of its objectives or comply with other court-imposed or state-imposed requirements, all Landowners may have limitations imposed on the use of their Subdistrict Wells for the diversion of groundwater, including complete curtailment of groundwater withdrawals, through administrative rules and regulations by the State of Colorado.

Participation in the Subdistrict is strictly voluntary. Once land is petitioned into the Subdistrict and the Subdistrict is duly formed by Court order, *the land will remain in the Subdistrict for as long as the Subdistrict is in existence*, even in the event the land is sold or transferred after Subdistrict formation. The Subdistrict will remain in existence, unless dissolved by appropriate legal action, for so long as the Rio Grande Water Conservation District remains in existence. The conditions described above will run with the ownership of the property described in this Petition.

The legal description of the property that is the subject of this petition is described below. Wells within the proposed Subdistrict that are located on or having legal authority to apply groundwater to this property are listed in Table A.

Farm Plan # 300230

Petition No 586722100120

By (our/my) signature hereon, we attest to (our/my) ownership of the wells and described land (or to our/my legal authority to represent an entity that has ownership of the described land), (I/we) indicate our understanding of the foregoing intentions and purposes of the Subdistrict, and respectfully request that the same be formed pursuant to applicable statutes by the District Court. The Subdistrict's water management plan will be monitored and updated to respond to changes in climatic or hydrologic conditions or new information from *bona fide* studies or models.

Name(s): _____

GILLELAND JACK

Signature

Jack Gilleland

Date

9/22/16

GILLELAND DEBRA

Signature

Debra Gilleland

9/22/16

Signature _____

Address 13256 COUNTY ROAD P, LA JARA, CO 811409583

Parcel 586722100120: SW1/4 SE1/4 23-34-9 TNA 40 W1/2 SE1/4 SE1/4 23-34-9 TNA 20 TR 2 JACK

GILLELAND DIV OF LAND IN as referenced on Book _____ Page _____ and/or Reception

204418 . (Conejos County) 316.47 total acres

Table A

WDID	Structure Name	Permit	Percent Responsibility	List Any Additional Well Owners
2205020	W0170 WELL NO 03	6419-R	100	
2205021	82CW179 WELL NO 03A	25267-F	100	

As the circulator of this petition, I attest that each of the signatories hereon was provided with a copy of the Subdistrict conceptual Plan of Water Management and a copy of the Subdistrict Petition for Establishment describing in greater detail the background and basis for the formation of the Subdistrict and that the signatories on this petition were subscribed before me voluntarily and with knowledge of the purposes for the formation of the Subdistrict

Printed Name of Circulator _____

Signature _____

Date _____

*The legally authorized representatives must execute petitions on behalf of Corporations, Limited Partnerships, LLC's, LLP's, etc. A person signing the petition on behalf of any Corporation, Limited Partnership, LLC, LLP, etc. must present an affidavit attesting to the approval of the petition by the entity's Board of Directors, President, CEO, or other authorized officer(s).

**This petition must be executed by all record owners of the described property. Petitions will be compared against the records on file with Conejos County and will be deemed valid only if the signatories exactly match the owners of record, as reflected by county records, and if the signers of the petition agree to be responsible for the above represented percentage of costs, fees and post-plan depletions from the well(s) identified in this petition. Percent responsibility can be amended by owner after Subdistrict formation with Board of Managers approval. If less than all of the record owners sign this petition, or if someone other than the record owner signs this petition, except as set forth above, the petition will be deemed invalid.

printed 9/21/2016

PETITION
TO FORM SPECIAL IMPROVEMENT DISTRICT NO. 3
OF THE RIO GRANDE WATER CONSERVATION DISTRICT

We the undersigned by our signatures affixed to this petition do hereby affirm and attest that:

1. (We/I) own an interest in real property that includes a well(s) used in whole or in part for irrigation, commercial or industrial purposes within the Conejos Response Area of the Rio Grande Decision Support System, or (we/I) represent owners of real property that includes a well(s) used in whole or in part for irrigation commercial or industrial purposes within the Conejos Response Area of the Rio Grande Decision Support System and (we/I) have the proper legal authority to sign this Petition on the owner's behalf.
2. (We/I) support the formation of Special Improvement District No. 3 and request that the District Court form the Special Improvement District pursuant to the attached Petition and general description of the *conceptual* Plan of Water Management to govern the Special Improvement District.
3. By (my/our) signature hereon (we/I) request that the Rio Grande Water Conservation District petition the District Court to form Special Improvement District No. 3 and include this property within Special Improvement District No.

Special Improvement District Purpose

The overall purpose of this Subdistrict is to provide a community-oriented water management alternative to individual augmentation plans or state-imposed regulations limiting the use of wells in Water Division No. 3. That is, to provide a mechanism through which a group of well users in the Conejos Response Area can work collaboratively to develop and implement a system of self-regulation using economic-based incentives and other management tools that promote responsible groundwater management and that remedies the injury to senior surface water rights that result from groundwater use from Subdistrict wells. The operation of the Plan will comply with the requirements of SB 04-222, codified at section 37-92-501(4), C.R.S. *The Subdistrict will be financed by service and user fees, and special assessments on property within the Subdistrict, and the lands petitioned herein will be benefited by the replacement of injurious depletions to senior water rights, as allowed by statute.* We understand that these service and user fees and special assessments on taxable property within the Subdistrict will be required in order to generate sufficient funds to meet the goals and objectives of the Subdistrict. These methods of financing are authorized by the signatures on this petition without further election, pending approval of the Subdistrict Board of Managers.

As a condition of participation, the Subdistrict will require acceptance of these and other nonmonetary limitations, including limitations on the diversion and use of groundwater, which may be imposed if the Board of Managers determines such limitations necessary to achieve one or more of the Plan objectives. By signing this petition the undersigned agree to accept these limitations if imposed.

In the event the Subdistrict is unable to achieve one or more of its objectives or comply with other court-imposed or state-imposed requirements, all Landowners may have limitations imposed on the use of their Subdistrict Wells for the diversion of groundwater, including complete curtailment of groundwater withdrawals, through administrative rules and regulations by the State of Colorado.

Participation in the Subdistrict is strictly voluntary. Once land is petitioned into the Subdistrict and the Subdistrict is duly formed by Court order, *the land will remain in the Subdistrict for as long as the Subdistrict is in existence*, even in the event the land is sold or transferred after Subdistrict formation. The Subdistrict will remain in existence, unless dissolved by appropriate legal action, for so long as the Rio Grande Water Conservation District remains in existence. The conditions described above will run with the ownership of the property described in this Petition.

The legal description of the property that is the subject of this petition is described below. Wells within the proposed Subdistrict that are located on or having legal authority to apply groundwater to this property are listed in Table A.

Farm Plan # 300770

Petition No 586722100215

By (our/my) signature hereon, we attest to (our/my) ownership of the wells and described land (or to our/my legal authority to represent an entity that has ownership of the described land), (I/we) indicate our understanding of the foregoing intentions and purposes of the Subdistrict, and respectfully request that the same be formed pursuant to applicable statutes by the District Court. The Subdistrict's water management plan will be monitored and updated to respond to changes in climatic or hydrologic conditions or new information from *bona fide* studies or models.

Name(s):	Signature	Date
<u>MILLER IVAN E</u>	<u>IVAN E Miller</u>	<u>04-26-16</u>
<u>MILLER SUSAN A</u>	<u>Susan A. Miller</u>	<u>04-26-16</u>
	Signature _____	

Address 15731 STATE HIGHWAY 142; LA JARA, CO 811409402

Parcel 586722100215: TR 1 THOMAS & SANDRA CULLER DIV OF LAND IN FR NE1/4 22 -34-9 TNA 32.144 (ALSO & SUB TO EASMENT R#6000489) as referenced on Book _____, Page _____ and/or Reception # 10000489. (Conejos County) 32.14 total acres

Table A

WDID	Structure Name	Permit	Percent Responsibility	List Any Additional Well Owners
2205646	W1932 WELL NO 02	-	100	

As the circulator of this petition, I attest that each of the signatories hereon was provided with a copy of the Subdistrict conceptual Plan of Water Management and a copy of the Subdistrict Petition for Establishment describing in greater detail the background and basis for the formation of the Subdistrict and that the signatories on this petition were subscribed before me voluntarily and with knowledge of the purposes for the formation of the Subdistrict

Printed Name of Circulator	Signature	Date
----------------------------	-----------	------

*The legally authorized representatives must execute petitions on behalf of Corporations, Limited Partnerships, LLC's, LLP's, etc. A person signing the petition on behalf of any Corporation, Limited Partnership, LLC, LLP, etc. must present an affidavit attesting to the approval of the petition by the entity's Board of Directors, President, CEO, or other authorized officer(s).

**This petition must be executed by all record owners of the described property. Petitions will be compared against the records on file with Conejos County and will be deemed valid only if the signatories exactly match the owners of record, as reflected by county records, and if the signers of the petition agree to be responsible for the above represented percentage of costs, fees and post-plan depletions from the well(s) identified in this petition. Percent responsibility can be amended by owner after Subdistrict formation with Board of Managers approval. If less than all of the record owners sign this petition, or if someone other than the record owner signs this petition, except as set forth above, the petition will be deemed invalid.

printed 4/25/2016

**PETITION
TO FORM SPECIAL IMPROVEMENT DISTRICT NO. 3
OF THE RIO GRANDE WATER CONSERVATION DISTRICT**

We the undersigned by our signatures affixed to this petition do hereby affirm and attest that:

1. (We/I) own an interest in real property that includes a well(s) used in whole or in part for irrigation, commercial or industrial purposes within the Conejos Response Area of the Rio Grande Decision Support System, or (we/I) represent owners of real property that includes a well(s) used in whole or in part for irrigation commercial or industrial purposes within the Conejos Response Area of the Rio Grande Decision Support System and (we/I) have the proper legal authority to sign this Petition on the owner's behalf.
2. (We/I) support the formation of Special Improvement District No. 3 and request that the District Court form the Special Improvement District pursuant to the attached Petition and general description of the *conceptual* Plan of Water Management to govern the Special Improvement District.
3. By (my/our) signature hereon (we/I) request that the Rio Grande Water Conservation District petition the District Court to form Special Improvement District No. 3 and include this property within Special Improvement District No.

Special Improvement District Purpose

The overall purpose of this Subdistrict is to provide a community-oriented water management alternative to individual augmentation plans or state-imposed regulations limiting the use of wells in Water Division No. 3. That is, to provide a mechanism through which a group of well users in the Conejos Response Area can work collaboratively to develop and implement a system of self-regulation using economic-based incentives and other management tools that promote responsible groundwater management and that remedies the injury to senior surface water rights that result from groundwater use from Subdistrict wells. The operation of the Plan will comply with the requirements of SB 04-222, codified at section 37-92-501(4), C.R.S. *The Subdistrict will be financed by service and user fees, and special assessments on property within the Subdistrict, and the lands petitioned herein will be benefited by the replacement of injurious depletions to senior water rights, as allowed by statute.* We understand that these service and user fees and special assessments on taxable property within the Subdistrict will be required in order to generate sufficient funds to meet the goals and objectives of the Subdistrict. These methods of financing are authorized by the signatures on this petition without further election, pending approval of the Subdistrict Board of Managers.

As a condition of participation, the Subdistrict will require acceptance of these and other nonmonetary limitations, including limitations on the diversion and use of groundwater, which may be imposed if the Board of Managers determines such limitations necessary to achieve one or more of the Plan objectives. By signing this petition the undersigned agree to accept these limitations if imposed.

In the event the Subdistrict is unable to achieve one or more of its objectives or comply with other court-imposed or state-imposed requirements, all Landowners may have limitations imposed on the use of their Subdistrict Wells for the diversion of groundwater, including complete curtailment of groundwater withdrawals, through administrative rules and regulations by the State of Colorado.

Participation in the Subdistrict is strictly voluntary. Once land is petitioned into the Subdistrict and the Subdistrict is duly formed by Court order, *the land will remain in the Subdistrict for as long as the Subdistrict is in existence*, even in the event the land is sold or transferred after Subdistrict formation. The Subdistrict will remain in existence, unless dissolved by appropriate legal action, for so long as the Rio Grande Water Conservation District remains in existence. The conditions described above will run with the ownership of the property described in this Petition.

The legal description of the property that is the subject of this petition is described below. Wells within the proposed Subdistrict that are located on or having legal authority to apply groundwater to this property are listed in Table A.

Farm Plan # 300260

Petition No 586722200011

By (our/my) signature hereon, we attest to (our/my) ownership of the wells and described land (or to our/my legal authority to represent an entity that has ownership of the described land), (I/we) indicate our understanding of the foregoing intentions and purposes of the Subdistrict, and respectfully request that the same be formed pursuant to applicable statutes by the District Court. The Subdistrict's water management plan will be monitored and updated to respond to changes in climatic or hydrologic conditions or new information from *bona fide* studies or models.

Name(s): _____

HAWKINS LAND, LLC

Signature James M. Spruz Date 4-25-16

Signature _____

Signature _____

Address 9741 ISABELLE RD; LAFAYETTE, CO 800269103

Parcel 586722200011: NW1/4 22-34-9 (LESS RD) TNA 157 B239 P211 R#95-2899 R#2599-2084 as referenced on Book _____, Page _____ and/or Reception #2599002084 (Conejos County) 157 total acres

Table A

WDID	Structure Name	Permit	Percent Responsibility	List Any Additional Well Owners
2205074	W0294 WELL NO 01	3416-F	100	

As the circulator of this petition, I attest that each of the signatories hereon was provided with a copy of the Subdistrict conceptual Plan of Water Management and a copy of the Subdistrict Petition for Establishment describing in greater detail the background and basis for the formation of the Subdistrict and that the signatories on this petition were subscribed before me voluntarily and with knowledge of the purposes for the formation of the Subdistrict

Printed Name of Circulator _____

Signature _____

Date _____

*The legally authorized representatives must execute petitions on behalf of Corporations, Limited Partnerships, LLC's, LLP's, etc. A person signing the petition on behalf of any Corporation, Limited Partnership, LLC, LLP, etc. must present an affidavit attesting to the approval of the petition by the entity's Board of Directors, President, CEO, or other authorized officer(s).

**This petition must be executed by all record owners of the described property. Petitions will be compared against the records on file with Conejos County and will be deemed valid only if the signatories exactly match the owners of record, as reflected by county records, and if the signers of the petition agree to be responsible for the above represented percentage of costs, fees and post-plan depletions from the well(s) identified in this petition. Percent responsibility can be amended by owner after Subdistrict formation with Board of Managers approval. If less than all of the record owners sign this petition, or if someone other than the record owner signs this petition, except as set forth above, the petition will be deemed invalid.

printed 4/22/2016

PETITION
TO FORM SPECIAL IMPROVEMENT DISTRICT NO. 3
OF THE RIO GRANDE WATER CONSERVATION DISTRICT

We the undersigned by our signatures affixed to this petition do hereby affirm and attest that:

1. (We/I) own an interest in real property that includes a well(s) used in whole or in part for irrigation, commercial or industrial purposes within the Conejos Response Area of the Rio Grande Decision Support System, or (we/I) represent owners of real property that includes a well(s) used in whole or in part for irrigation commercial or industrial purposes within the Conejos Response Area of the Rio Grande Decision Support System and (we/I) have the proper legal authority to sign this Petition on the owner's behalf.
2. (We/I) support the formation of Special Improvement District No. 3 and request that the District Court form the Special Improvement District pursuant to the attached Petition and general description of the *conceptual* Plan of Water Management to govern the Special Improvement District.
3. By (my/our) signature hereon (we/I) request that the Rio Grande Water Conservation District petition the District Court to form Special Improvement District No. 3 and include this property within Special Improvement District No.

Special Improvement District Purpose

The overall purpose of this Subdistrict is to provide a community-oriented water management alternative to individual augmentation plans or state-imposed regulations limiting the use of wells in Water Division No. 3. That is, to provide a mechanism through which a group of well users in the Conejos Response Area can work collaboratively to develop and implement a system of self-regulation using economic-based incentives and other management tools that promote responsible groundwater management and that remedies the injury to senior surface water rights that result from groundwater use from Subdistrict wells. The operation of the Plan will comply with the requirements of SB 04-222, codified at section 37-92-501(4), C.R.S. *The Subdistrict will be financed by service and user fees, and special assessments on property within the Subdistrict, and the lands petitioned herein will be benefited by the replacement of injurious depletions to senior water rights, as allowed by statute.* We understand that these service and user fees and special assessments on taxable property within the Subdistrict will be required in order to generate sufficient funds to meet the goals and objectives of the Subdistrict. These methods of financing are authorized by the signatures on this petition without further election, pending approval of the Subdistrict Board of Managers.

As a condition of participation, the Subdistrict will require acceptance of these and other nonmonetary limitations, including limitations on the diversion and use of groundwater, which may be imposed if the Board of Managers determines such limitations necessary to achieve one or more of the Plan objectives. By signing this petition the undersigned agree to accept these limitations if imposed.

In the event the Subdistrict is unable to achieve one or more of its objectives or comply with other court-imposed or state-imposed requirements, all Landowners may have limitations imposed on the use of their Subdistrict Wells for the diversion of groundwater, including complete curtailment of groundwater withdrawals, through administrative rules and regulations by the State of Colorado.

Participation in the Subdistrict is strictly voluntary. Once land is petitioned into the Subdistrict and the Subdistrict is duly formed by Court order, *the land will remain in the Subdistrict for as long as the Subdistrict is in existence*, even in the event the land is sold or transferred after Subdistrict formation. The Subdistrict will remain in existence, unless dissolved by appropriate legal action, for so long as the Rio Grande Water Conservation District remains in existence. The conditions described above will run with the ownership of the property described in this Petition.

The legal description of the property that is the subject of this petition is described below. Wells within the proposed Subdistrict that are located on or having legal authority to apply groundwater to this property are listed in Table A.

By (our/my) signature hereon, we attest to (our/my) ownership of the wells and described land (or to our/my legal authority to represent an entity that has ownership of the described land), (I/we) indicate our understanding of the foregoing intentions and purposes of the Subdistrict, and respectfully request that the same be formed pursuant to applicable statutes by the District Court. The Subdistrict's water management plan will be monitored and updated to respond to changes in climatic or hydrologic conditions or new information from bona fide studies or models.

Name(s):

ANDERSON SEVEN LLC

Signature Mark W Anderson

Date 8/25/2016

Signature _____

Signature _____

Address PO BOX 545; MANASSA, CO 811410545

Parcel 586722400115: SE1/4 22-34-9 TNA 160 R#2500-898 as referenced on Book _____, Page _____ and/or Reception #~~250000898~~ (Conejos County) 160 total acres

Table A

WDID	Structure Name	Permit	Percent Responsibility	List Any Additional Well Owners
2205183	W0883 WELL NO 01	15390-R	100	

As the circulator of this petition, I attest that each of the signatories hereon was provided with a copy of the Subdistrict conceptual Plan of Water Management and a copy of the Subdistrict Petition for Establishment describing in greater detail the background and basis for the formation of the Subdistrict and that the signatories on this petition were subscribed before me voluntarily and with knowledge of the purposes for the formation of the Subdistrict

Printed Name of Circulator

Signature

Date

*The legally authorized representatives must execute petitions on behalf of Corporations, Limited Partnerships, LLC's, LLP's, etc. A person signing the petition on behalf of any Corporation, Limited Partnership, LLC, LLP, etc. must present an affidavit attesting to the approval of the petition by the entity's Board of Directors, President, CEO, or other authorized officer(s).

**This petition must be executed by all record owners of the described property. Petitions will be compared against the records on file with Conejos County and will be deemed valid only if the signatories exactly match the owners of record, as reflected by county records, and if the signers of the petition agree to be responsible for the above represented percentage of costs, fees and post-plan depletions from the well(s) identified in this petition. Percent responsibility can be amended by owner after Subdistrict formation with Board of Managers approval. If less than all of the record owners sign this petition, or if someone other than the record owner signs this petition, except as set forth above, the petition will be deemed invalid.

printed 7/27/2016

**PETITION
TO FORM SPECIAL IMPROVEMENT DISTRICT NO. 3
OF THE RIO GRANDE WATER CONSERVATION DISTRICT**

We the undersigned by our signatures affixed to this petition do hereby affirm and attest that:

1. (We/I) own an interest in real property that includes a well(s) used in whole or in part for irrigation, commercial or industrial purposes within the Conejos Response Area of the Rio Grande Decision Support System, or (we/I) represent owners of real property that includes a well(s) used in whole or in part for irrigation commercial or industrial purposes within the Conejos Response Area of the Rio Grande Decision Support System and (we/I) have the proper legal authority to sign this Petition on the owner's behalf.
2. (We/I) support the formation of Special Improvement District No. 3 and request that the District Court form the Special Improvement District pursuant to the attached Petition and general description of the *conceptual* Plan of Water Management to govern the Special Improvement District.
3. By (my/our) signature hereon (we/I) request that the Rio Grande Water Conservation District petition the District Court to form Special Improvement District No. 3 and include this property within Special Improvement District No.

Special Improvement District Purpose

The overall purpose of this Subdistrict is to provide a community-oriented water management alternative to individual augmentation plans or state-imposed regulations limiting the use of wells in Water Division No. 3. That is, to provide a mechanism through which a group of well users in the Conejos Response Area can work collaboratively to develop and implement a system of self-regulation using economic-based incentives and other management tools that promote responsible groundwater management and that remedies the injury to senior surface water rights that result from groundwater use from Subdistrict wells. The operation of the Plan will comply with the requirements of SB 04-222, codified at section 37-92-501(4), C.R.S. **The Subdistrict will be financed by service and user fees, and special assessments on property within the Subdistrict, and the lands petitioned herein will be benefited by the replacement of injurious depletions to senior water rights, as allowed by statute.** We understand that these service and user fees and special assessments on taxable property within the Subdistrict will be required in order to generate sufficient funds to meet the goals and objectives of the Subdistrict. These methods of financing are authorized by the signatures on this petition without further election, pending approval of the Subdistrict Board of Managers.

As a condition of participation, the Subdistrict will require acceptance of these and other nonmonetary limitations, including limitations on the diversion and use of groundwater, which may be imposed if the Board of Managers determines such limitations necessary to achieve one or more of the Plan objectives. By signing this petition the undersigned agree to accept these limitations if imposed.

In the event the Subdistrict is unable to achieve one or more of its objectives or comply with other court-imposed or state-imposed requirements, all Landowners may have limitations imposed on the use of their Subdistrict Wells for the diversion of groundwater, including complete curtailment of groundwater withdrawals, through administrative rules and regulations by the State of Colorado.

Participation in the Subdistrict is strictly voluntary. Once land is petitioned into the Subdistrict and the Subdistrict is duly formed by Court order, ***the land will remain in the Subdistrict for as long as the Subdistrict is in existence***, even in the event the land is sold or transferred after Subdistrict formation. The Subdistrict will remain in existence, unless dissolved by appropriate legal action, for so long as the Rio Grande Water Conservation District remains in existence. The conditions described above will run with the ownership of the property described in this Petition.

The legal description of the property that is the subject of this petition is described below. Wells within the proposed Subdistrict that are located on or having legal authority to apply groundwater to this property are listed in Table A.

Farm Plan # 300110

Petition No 586726200220

By (our/my) signature hereon, we attest to (our/my) ownership of the wells and described land (or to our/my legal authority to represent an entity that has ownership of the described land), (I/we) indicate our understanding of the foregoing intentions and purposes of the Subdistrict, and respectfully request that the same be formed pursuant to applicable statutes by the District Court. The Subdistrict's water management plan will be monitored and updated to respond to changes in climatic or hydrologic conditions or new information from *bona fide* studies or models.

Name(s): _____ Date _____

ESPINOZA O.D. AND SONS, CO. Signature Ricardo Espinoza 4-19-16

Otto Espinoza 4-19-16 Signature Juan Espinoza 4-19-16

Signature Ramon Espinoza 4-19-16

Address PO BOX 511; ROMEO, CO 811480511

Parcel 586726200220: TR 2 VAUGHN & SUE JACKSON DIV OF LAND IN NW1/4 26-34- 9 TNA 147.066 R#6001941-2 as referenced on Book _____, Page _____ and/or Reception # 6001941. (Conejos County) 147.07 total acres

Table A

WDID	Structure Name	Permit	Percent Responsibility	List Any Additional Well Owners
2205261	W1249 WELL NO 02	7282-R	100%	

As the circulator of this petition, I attest that each of the signatories hereon was provided with a copy of the Subdistrict conceptual Plan of Water Management and a copy of the Subdistrict Petition for Establishment describing in greater detail the background and basis for the formation of the Subdistrict and that the signatories on this petition were subscribed before me voluntarily and with knowledge of the purposes for the formation of the Subdistrict

Printed Name of Circulator _____ Signature _____ Date _____

*The legally authorized representatives must execute petitions on behalf of Corporations, Limited Partnerships, LLC's, LLP's, etc. A person signing the petition on behalf of any Corporation, Limited Partnership, LLC, LLP, etc. must present an affidavit attesting to the approval of the petition by the entity's Board of Directors, President, CEO, or other authorized officer(s).

**This petition must be executed by all record owners of the described property. Petitions will be compared against the records on file with Conejos County and will be deemed valid only if the signatories exactly match the owners of record, as reflected by county records, and if the signers of the petition agree to be responsible for the above represented percentage of costs, fees and post-plan depletions from the well(s) identified in this petition. Percent responsibility can be amended by owner after Subdistrict formation with Board of Managers approval. If less than all of the record owners sign this petition, or if someone other than the record owner signs this petition, except as set forth above, the petition will be deemed invalid.

printed 2/26/2016

**PETITION
TO FORM SPECIAL IMPROVEMENT DISTRICT NO. 3
OF THE RIO GRANDE WATER CONSERVATION DISTRICT**

We the undersigned by our signatures affixed to this petition do hereby affirm and attest that:

1. (We/I) own an interest in real property that includes a well(s) used in whole or in part for irrigation, commercial or industrial purposes within the Conejos Response Area of the Rio Grande Decision Support System, or (we/I) represent owners of real property that includes a well(s) used in whole or in part for irrigation commercial or industrial purposes within the Conejos Response Area of the Rio Grande Decision Support System and (we/I) have the proper legal authority to sign this Petition on the owner's behalf.
2. (We/I) support the formation of Special Improvement District No. 3 and request that the District Court form the Special Improvement District pursuant to the attached Petition and general description of the *conceptual* Plan of Water Management to govern the Special Improvement District.
3. By (my/our) signature hereon (we/I) request that the Rio Grande Water Conservation District petition the District Court to form Special Improvement District No. 3 and include this property within Special Improvement District No.

Special Improvement District Purpose

The overall purpose of this Subdistrict is to provide a community-oriented water management alternative to individual augmentation plans or state-imposed regulations limiting the use of wells in Water Division No. 3. That is, to provide a mechanism through which a group of well users in the Conejos Response Area can work collaboratively to develop and implement a system of self-regulation using economic-based incentives and other management tools that promote responsible groundwater management and that remedies the injury to senior surface water rights that result from groundwater use from Subdistrict wells. The operation of the Plan will comply with the requirements of SB 04-222, codified at section 37-92-501(4), C.R.S. **The Subdistrict will be financed by service and user fees, and special assessments on property within the Subdistrict, and the lands petitioned herein will be benefited by the replacement of injurious depletions to senior water rights, as allowed by statute.** We understand that these service and user fees and special assessments on taxable property within the Subdistrict will be required in order to generate sufficient funds to meet the goals and objectives of the Subdistrict. These methods of financing are authorized by the signatures on this petition without further election, pending approval of the Subdistrict Board of Managers.

As a condition of participation, the Subdistrict will require acceptance of these and other nonmonetary limitations, including limitations on the diversion and use of groundwater, which may be imposed if the Board of Managers determines such limitations necessary to achieve one or more of the Plan objectives. By signing this petition the undersigned agree to accept these limitations if imposed.

In the event the Subdistrict is unable to achieve one or more of its objectives or comply with other court-imposed or state-imposed requirements, all Landowners may have limitations imposed on the use of their Subdistrict Wells for the diversion of groundwater, including complete curtailment of groundwater withdrawals, through administrative rules and regulations by the State of Colorado.

Participation in the Subdistrict is strictly voluntary. Once land is petitioned into the Subdistrict and the Subdistrict is duly formed by Court order, ***the land will remain in the Subdistrict for as long as the Subdistrict is in existence***, even in the event the land is sold or transferred after Subdistrict formation. The Subdistrict will remain in existence, unless dissolved by appropriate legal action, for so long as the Rio Grande Water Conservation District remains in existence. The conditions described above will run with the ownership of the property described in this Petition.

The legal description of the property that is the subject of this petition is described below. Wells within the proposed Subdistrict that are located on or having legal authority to apply groundwater to this property are listed in Table A.

Farm Plan # 300230

Petition No 586728300147

By (our/my) signature hereon, we attest to (our/my) ownership of the wells and described land (or to our/my legal authority to represent an entity that has ownership of the described land), (I/we) indicate our understanding of the foregoing intentions and purposes of the Subdistrict, and respectfully request that the same be formed pursuant to applicable statutes by the District Court. The Subdistrict's water management plan will be monitored and updated to respond to changes in climatic or hydrologic conditions or new information from *bona fide* studies or models.

Name(s): _____ Date _____

GILLELAND JACK C Signature Jack C. Gilleland 4-25-16

GILLELAND DEBRA J Signature Debra J. Gilleland 4-25-16

Signature _____

Address 13256 COUNTY ROAD P; LA JARA, CO 811409583

Parcel 586728300147: THAT PORTION IN SW1/4 28-34-9 E OF RR ALSO: ALL SE1/4 28-34-9 TNA 170 (LESS 9.009 A) TNA LEFT 160.99 as referenced on Book _____, Page _____ and/or Reception #202308 . (Conejos County) 160.99 total acres

Table A

3

WDID	Structure Name	Permit	Percent Responsibility	List Any Additional Well Owners
2206107	W2596 WELL NO 01	11445-F	100	

As the circulator of this petition, I attest that each of the signatories hereon was provided with a copy of the Subdistrict conceptual Plan of Water Management and a copy of the Subdistrict Petition for Establishment describing in greater detail the background and basis for the formation of the Subdistrict and that the signatories on this petition were subscribed before me voluntarily and with knowledge of the purposes for the formation of the Subdistrict

Printed Name of Circulator _____ Signature _____ Date _____

*The legally authorized representatives must execute petitions on behalf of Corporations, Limited Partnerships, LLC's, LLP's, etc. A person signing the petition on behalf of any Corporation, Limited Partnership, LLC, LLP, etc. must present an affidavit attesting to the approval of the petition by the entity's Board of Directors, President, CEO, or other authorized officer(s).

**This petition must be executed by all record owners of the described property. Petitions will be compared against the records on file with Conejos County and will be deemed valid only if the signatories exactly match the owners of record, as reflected by county records, and if the signers of the petition agree to be responsible for the above represented percentage of costs, fees and post-plan depletions from the well(s) identified in this petition. Percent responsibility can be amended by owner after Subdistrict formation with Board of Managers approval. If less than all of the record owners sign this petition, or if someone other than the record owner signs this petition, except as set forth above, the petition will be deemed invalid.

printed 3/28/2016

**PETITION
TO FORM SPECIAL IMPROVEMENT DISTRICT NO. 3
OF THE RIO GRANDE WATER CONSERVATION DISTRICT**

We the undersigned by our signatures affixed to this petition do hereby affirm and attest that:

1. (We/I) own an interest in real property that includes a well(s) used in whole or in part for irrigation, commercial or industrial purposes within the Conejos Response Area of the Rio Grande Decision Support System, or (we/I) represent owners of real property that includes a well(s) used in whole or in part for irrigation commercial or industrial purposes within the Conejos Response Area of the Rio Grande Decision Support System and (we/I) have the proper legal authority to sign this Petition on the owner's behalf.
2. (We/I) support the formation of Special Improvement District No. 3 and request that the District Court form the Special Improvement District pursuant to the attached Petition and general description of the *conceptual* Plan of Water Management to govern the Special Improvement District.
3. By (my/our) signature hereon (we/I) request that the Rio Grande Water Conservation District petition the District Court to form Special Improvement District No. 3 and include this property within Special Improvement District No.

Special Improvement District Purpose

The overall purpose of this Subdistrict is to provide a community-oriented water management alternative to individual augmentation plans or state-imposed regulations limiting the use of wells in Water Division No. 3. That is, to provide a mechanism through which a group of well users in the Conejos Response Area can work collaboratively to develop and implement a system of self-regulation using economic-based incentives and other management tools that promote responsible groundwater management and that remedies the injury to senior surface water rights that result from groundwater use from Subdistrict wells. The operation of the Plan will comply with the requirements of SB 04-222, codified at section 37-92-501(4), C.R.S. **The Subdistrict will be financed by service and user fees, and special assessments on property within the Subdistrict, and the lands petitioned herein will be benefited by the replacement of injurious depletions to senior water rights, as allowed by statute.** We understand that these service and user fees and special assessments on taxable property within the Subdistrict will be required in order to generate sufficient funds to meet the goals and objectives of the Subdistrict. These methods of financing are authorized by the signatures on this petition without further election, pending approval of the Subdistrict Board of Managers.

As a condition of participation, the Subdistrict will require acceptance of these and other nonmonetary limitations, including limitations on the diversion and use of groundwater, which may be imposed if the Board of Managers determines such limitations necessary to achieve one or more of the Plan objectives. By signing this petition the undersigned agree to accept these limitations if imposed.

In the event the Subdistrict is unable to achieve one or more of its objectives or comply with other court-imposed or state-imposed requirements, all Landowners may have limitations imposed on the use of their Subdistrict Wells for the diversion of groundwater, including complete curtailment of groundwater withdrawals, through administrative rules and regulations by the State of Colorado.

Participation in the Subdistrict is strictly voluntary. Once land is petitioned into the Subdistrict and the Subdistrict is duly formed by Court order, ***the land will remain in the Subdistrict for as long as the Subdistrict is in existence***, even in the event the land is sold or transferred after Subdistrict formation. The Subdistrict will remain in existence, unless dissolved by appropriate legal action, for so long as the Rio Grande Water Conservation District remains in existence. The conditions described above will run with the ownership of the property described in this Petition.

The legal description of the property that is the subject of this petition is described below. Wells within the proposed Subdistrict that are located on or having legal authority to apply groundwater to this property are listed in Table A.

Farm Plan # 300350

Petition No 586729100156

By (our/my) signature hereon, we attest to (our/my) ownership of the wells and described land (or to our/my legal authority to represent an entity that has ownership of the described land), (I/we) indicate our understanding of the foregoing intentions and purposes of the Subdistrict, and respectfully request that the same be formed pursuant to applicable statutes by the District Court. The Subdistrict's water management plan will be monitored and updated to respond to changes in climatic or hydrologic conditions or new information from *bona fide* studies or models.

Name(s): _____	Signature _____	Date _____
<u>BAGWELL DOUGLAS T, LYNDA,</u>	<u>Lynda Bagwell</u>	<u>4-15-16</u>
<u>DOUGLAS B, KAYLA</u>	<u>Kayla Bagwell</u>	<u>4-15-16</u>
	<u>Douglas B Bagwell</u>	<u>4-15-16</u>
	<u>Kayla Bagwell</u>	<u>4-15-16</u>

Address POB 473; MANASSA, CO 811410000

Parcel 586729100156: NE1/4 29-34-9 (LESS 35 FT ALNG S & W ROMEO IRRGTN CO) TNA 160 R#2500-1305 as referenced on Book _____, Page _____ and/or Reception #15001571. (Conejos County) 160 total acres

Table A

WDID	Structure Name	Permit	Percent Responsibility	List Any Additional Well Owners
2205176	W0880 WELL NO 05	2089-F	100	

As the circulator of this petition, I attest that each of the signatories hereon was provided with a copy of the Subdistrict conceptual Plan of Water Management and a copy of the Subdistrict Petition for Establishment describing in greater detail the background and basis for the formation of the Subdistrict and that the signatories on this petition were subscribed before me voluntarily and with knowledge of the purposes for the formation of the Subdistrict

Printed Name of Circulator _____

Signature _____

Date _____

*The legally authorized representatives must execute petitions on behalf of Corporations, Limited Partnerships, LLC's, LLP's, etc. A person signing the petition on behalf of any Corporation, Limited Partnership, LLC, LLP, etc. must present an affidavit attesting to the approval of the petition by the entity's Board of Directors, President, CEO, or other authorized officer(s).

**This petition must be executed by all record owners of the described property. Petitions will be compared against the records on file with Conejos County and will be deemed valid only if the signatories exactly match the owners of record, as reflected by county records, and if the signers of the petition agree to be responsible for the above represented percentage of costs, fees and post-plan depletions from the well(s) identified in this petition. Percent responsibility can be amended by owner after Subdistrict formation with Board of Managers approval. If less than all of the record owners sign this petition, or if someone other than the record owner signs this petition, except as set forth above, the petition will be deemed invalid.

printed 4/15/2016

PETITION
TO FORM SPECIAL IMPROVEMENT DISTRICT NO. 3
OF THE RIO GRANDE WATER CONSERVATION DISTRICT

We the undersigned by our signatures affixed to this petition do hereby affirm and attest that:

1. (We/I) own an interest in real property that includes a well(s) used in whole or in part for irrigation, commercial or industrial purposes within the Conejos Response Area of the Rio Grande Decision Support System, or (we/I) represent owners of real property that includes a well(s) used in whole or in part for irrigation commercial or industrial purposes within the Conejos Response Area of the Rio Grande Decision Support System and (we/I) have the proper legal authority to sign this Petition on the owner's behalf.
2. (We/I) support the formation of Special Improvement District No. 3 and request that the District Court form the Special Improvement District pursuant to the attached Petition and general description of the *conceptual* Plan of Water Management to govern the Special Improvement District.
3. By (my/our) signature hereon (we/I) request that the Rio Grande Water Conservation District petition the District Court to form Special Improvement District No. 3 and include this property within Special Improvement District No.

Special Improvement District Purpose

The overall purpose of this Subdistrict is to provide a community-oriented water management alternative to individual augmentation plans or state-imposed regulations limiting the use of wells in Water Division No. 3. That is, to provide a mechanism through which a group of well users in the Conejos Response Area can work collaboratively to develop and implement a system of self-regulation using economic-based incentives and other management tools that promote responsible groundwater management and that remedies the injury to senior surface water rights that result from groundwater use from Subdistrict wells. The operation of the Plan will comply with the requirements of SB 04-222, codified at section 37-92-501(4), C.R.S. **The Subdistrict will be financed by service and user fees, and special assessments on property within the Subdistrict, and the lands petitioned herein will be benefited by the replacement of injurious depletions to senior water rights, as allowed by statute.** We understand that these service and user fees and special assessments on taxable property within the Subdistrict will be required in order to generate sufficient funds to meet the goals and objectives of the Subdistrict. These methods of financing are authorized by the signatures on this petition without further election, pending approval of the Subdistrict Board of Managers.

As a condition of participation, the Subdistrict will require acceptance of these and other nonmonetary limitations, including limitations on the diversion and use of groundwater, which may be imposed if the Board of Managers determines such limitations necessary to achieve one or more of the Plan objectives. By signing this petition the undersigned agree to accept these limitations if imposed.

In the event the Subdistrict is unable to achieve one or more of its objectives or comply with other court-imposed or state-imposed requirements, all Landowners may have limitations imposed on the use of their Subdistrict Wells for the diversion of groundwater, including complete curtailment of groundwater withdrawals, through administrative rules and regulations by the State of Colorado.

Participation in the Subdistrict is strictly voluntary. Once land is petitioned into the Subdistrict and the Subdistrict is duly formed by Court order, ***the land will remain in the Subdistrict for as long as the Subdistrict is in existence***, even in the event the land is sold or transferred after Subdistrict formation. The Subdistrict will remain in existence, unless dissolved by appropriate legal action, for so long as the Rio Grande Water Conservation District remains in existence. The conditions described above will run with the ownership of the property described in this Petition.

The legal description of the property that is the subject of this petition is described below. Wells within the proposed Subdistrict that are located on or having legal authority to apply groundwater to this property are listed in Table A.

Farm Plan # 300870

Petition No 586729300157

By (our/my) signature hereon, we attest to (our/my) ownership of the wells and described land (or to our/my legal authority to represent an entity that has ownership of the described land), (I/we) indicate our understanding of the foregoing intentions and purposes of the Subdistrict, and respectfully request that the same be formed pursuant to applicable statutes by the District Court. The Subdistrict's water management plan will be monitored and updated to respond to changes in climatic or hydrologic conditions or new information from *bona fide* studies or models.

Name(s): _____ Date _____

CORDOVA FRED J Signature Fred J Cordova 6-23-16

CORDOVA BERLINDA P Signature Berlinda P. Cordova 6-23-16

Signature _____

Address 12996 COUNTY RD N; ANTONITO, CO 811209013

Parcel 586729300157: SW1/4 29-34-9 TNA 160 (LESS STRIP B96 P242-3) R#2501-809 (M.H.ON PROPERTY SCH.# 300157) as referenced on Book _____, Page _____ and/or Reception # ~~2501000809~~ (Conejos County) 160 total acres

Table A

WDID	Structure Name	Permit	Percent Responsibility	List Any Additional Well Owners
2205175	W0880 WELL NO 04	3096-F	100	

As the circulator of this petition, I attest that each of the signatories hereon was provided with a copy of the Subdistrict conceptual Plan of Water Management and a copy of the Subdistrict Petition for Establishment describing in greater detail the background and basis for the formation of the Subdistrict and that the signatories on this petition were subscribed before me voluntarily and with knowledge of the purposes for the formation of the Subdistrict

Printed Name of Circulator _____ Signature _____ Date _____

*The legally authorized representatives must execute petitions on behalf of Corporations, Limited Partnerships, LLC's, LLP's, etc. A person signing the petition on behalf of any Corporation, Limited Partnership, LLC, LLP, etc. must present an affidavit attesting to the approval of the petition by the entity's Board of Directors, President, CEO, or other authorized officer(s).

**This petition must be executed by all record owners of the described property. Petitions will be compared against the records on file with Conejos County and will be deemed valid only if the signatories exactly match the owners of record, as reflected by county records, and if the signers of the petition agree to be responsible for the above represented percentage of costs, fees and post-plan depletions from the well(s) identified in this petition. Percent responsibility can be amended by owner after Subdistrict formation with Board of Managers approval. If less than all of the record owners sign this petition, or if someone other than the record owner signs this petition, except as set forth above, the petition will be deemed invalid.

printed 5/5/2016

**PETITION
TO FORM SPECIAL IMPROVEMENT DISTRICT NO. 3
OF THE RIO GRANDE WATER CONSERVATION DISTRICT**

We the undersigned by our signatures affixed to this petition do hereby affirm and attest that:

1. (We/I) own an interest in real property that includes a well(s) used in whole or in part for irrigation, commercial or industrial purposes within the Conejos Response Area of the Rio Grande Decision Support System, or (we/I) represent owners of real property that includes a well(s) used in whole or in part for irrigation commercial or industrial purposes within the Conejos Response Area of the Rio Grande Decision Support System and (we/I) have the proper legal authority to sign this Petition on the owner's behalf.
 2. (We/I) support the formation of Special Improvement District No. 3 and request that the District Court form the Special Improvement District pursuant to the attached Petition and general description of the *conceptual* Plan of Water Management to govern the Special Improvement District.
 3. By (my/our) signature hereon (we/I) request that the Rio Grande Water Conservation District petition the District Court to form Special Improvement District No. 3 and include this property within Special Improvement District No.
-

Special Improvement District Purpose

The overall purpose of this Subdistrict is to provide a community-oriented water management alternative to individual augmentation plans or state-imposed regulations limiting the use of wells in Water Division No. 3. That is, to provide a mechanism through which a group of well users in the Conejos Response Area can work collaboratively to develop and implement a system of self-regulation using economic-based incentives and other management tools that promote responsible groundwater management and that remedies the injury to senior surface water rights that result from groundwater use from Subdistrict wells. The operation of the Plan will comply with the requirements of SB 04-222, codified at section 37-92-501(4), C.R.S. *The Subdistrict will be financed by service and user fees, and special assessments on property within the Subdistrict, and the lands petitioned herein will be benefited by the replacement of injurious depletions to senior water rights, as allowed by statute.* We understand that these service and user fees and special assessments on taxable property within the Subdistrict will be required in order to generate sufficient funds to meet the goals and objectives of the Subdistrict. These methods of financing are authorized by the signatures on this petition without further election, pending approval of the Subdistrict Board of Managers.

As a condition of participation, the Subdistrict will require acceptance of these and other nonmonetary limitations, including limitations on the diversion and use of groundwater, which may be imposed if the Board of Managers determines such limitations necessary to achieve one or more of the Plan objectives. By signing this petition the undersigned agree to accept these limitations if imposed.

In the event the Subdistrict is unable to achieve one or more of its objectives or comply with other court-imposed or state-imposed requirements, all Landowners may have limitations imposed on the use of their Subdistrict Wells for the diversion of groundwater, including complete curtailment of groundwater withdrawals, through administrative rules and regulations by the State of Colorado.

Participation in the Subdistrict is strictly voluntary. Once land is petitioned into the Subdistrict and the Subdistrict is duly formed by Court order, *the land will remain in the Subdistrict for as long as the Subdistrict is in existence*, even in the event the land is sold or transferred after Subdistrict formation. The Subdistrict will remain in existence, unless dissolved by appropriate legal action, for so long as the Rio Grande Water Conservation District remains in existence. The conditions described above will run with the ownership of the property described in this Petition.

The legal description of the property that is the subject of this petition is described below. Wells within the proposed Subdistrict that are located on or having legal authority to apply groundwater to this property are listed in Table A.

Farm Plan # 300870

Petition No 586729400157

By (our/my) signature hereon, we attest to (our/my) ownership of the wells and described land (or to our/my legal authority to represent an entity that has ownership of the described land), (I/we) indicate our understanding of the foregoing intentions and purposes of the Subdistrict, and respectfully request that the same be formed pursuant to applicable statutes by the District Court. The Subdistrict's water management plan will be monitored and updated to respond to changes in climatic or hydrologic conditions or new information from *bona fide* studies or models.

Name(s): _____

CORDOVA FRED J

Signature *Fred J Cordova*

Date

6-23-16

CORDOVA BERLINDA P

Signature *Berlinda P. Cordova*

6-23-16

Signature _____

Address 12996 COUNTY RD N; ANTONITO, CO 811209013

Parcel 586729400157: SE1/4 29-34-9 TNA 160 R#4000530 R2502-2062 (ALSO EASEMENT DES R14000233) as referenced on Book _____, Page _____ and/or Reception # 4000530 (Conejos County) 160 total acres

Table A

WDID	Structure Name	Permit	Percent Responsibility	List Any Additional Well Owners
2206064	W2478 WELL NO 01	645-R	100	

As the circulator of this petition, I attest that each of the signatories hereon was provided with a copy of the Subdistrict conceptual Plan of Water Management and a copy of the Subdistrict Petition for Establishment describing in greater detail the background and basis for the formation of the Subdistrict and that the signatories on this petition were subscribed before me voluntarily and with knowledge of the purposes for the formation of the Subdistrict

Printed Name of Circulator

Signature

Date

*The legally authorized representatives must execute petitions on behalf of Corporations, Limited Partnerships, LLC's, LLP's, etc. A person signing the petition on behalf of any Corporation, Limited Partnership, LLC, LLP, etc. must present an affidavit attesting to the approval of the petition by the entity's Board of Directors, President, CEO, or other authorized officer(s).

**This petition must be executed by all record owners of the described property. Petitions will be compared against the records on file with Conejos County and will be deemed valid only if the signatories exactly match the owners of record, as reflected by county records, and if the signers of the petition agree to be responsible for the above represented percentage of costs, fees and post-plan depletions from the well(s) identified in this petition. Percent responsibility can be amended by owner after Subdistrict formation with Board of Managers approval. If less than all of the record owners sign this petition, or if someone other than the record owner signs this petition, except as set forth above, the petition will be deemed invalid.

printed 5/5/2016

**PETITION
TO FORM SPECIAL IMPROVEMENT DISTRICT NO. 5
OF THE RIO GRANDE WATER CONSERVATION DISTRICT**

We the undersigned by our signatures affixed to this petition do hereby affirm and attest that:

1. (We/I) own an interest in real property that includes a well(s) decreed or permitted in whole or in part for irrigation purposes within the Saguache Response Area of the Rio Grande Decision Support System, or (we/I) represent owners of real property that includes a well(s) decreed or permitted in whole or in part for irrigation purposes within the Saguache Response Area of the Rio Grande Decision Support System and (we/I) have the proper legal authority to sign this Petition on the owner's behalf.
 2. (We/I) support the formation of Special Improvement District No. 5 and request that the District Court form the Special Improvement District pursuant to the attached Petition and general description of the *conceptual* Plan of Water Management to govern the Special Improvement District.
 3. By (my/our) signature hereon (we/I) request that the Rio Grande Water Conservation District petition the District Court to form Special Improvement District No. 5 and include this property within Special Improvement District No. 5.
-

Special Improvement District Purpose

The purpose of this Subdistrict is to provide a community-oriented water management alternative to individual augmentation plans or state-imposed regulations limiting the use of wells in Water Division No. 3. That is, to provide a mechanism through which a group of well users in the Saguache Response Area can work collaboratively to develop and implement a system of self-regulation using economic-based incentives and other management tools that promote responsible groundwater management and that remedies the injury to senior surface water rights that result from groundwater use from Subdistrict wells.

Participation in the Subdistrict is strictly voluntary. By voluntarily petitioning land into the Subdistrict, (we/I) explicitly authorize, and agree to abide by, any groundwater allocation or limits imposed by the Board of Managers, either by individual Subdistrict well or Farm Unit. (We/I) further understand that the Board of Managers may impose rules, economic disincentives or penalties, up to and including exclusion of wells from the Subdistrict's Annual Replacement Plan, deemed reasonably necessary to further the goals of the Plan or to comply with Colorado law. These covenants run with the land and bind both current and future owners of the property described below.

We/I understand that all Subdistrict members will be required to contribute financially to the Subdistrict in order generate sufficient revenue to meet the goals of the Subdistrict. It is anticipated that the Subdistrict will be financed primarily through service and user fees, but the Subdistrict may elect to utilize any combination of the financing methods set forth in C.R.S. § 37-48-123(2)(e) (2016). Subdistrict assessments will be submitted annually to the Rio Grande Water Conservation District Board of Directors for approval and then certified to the County where the taxable real property described below is situated for addition to the tax rolls. All methods of financing set forth in 37-48-123(2)(e) or in any subsequent amendments thereof are authorized by the signatures on this petition without further election, pending approval of the Subdistrict Board of Managers.

Once land is petitioned into the Subdistrict and the Subdistrict is duly formed by Court order, the land will remain in the Subdistrict for as long as the Subdistrict is in existence. The Subdistrict will exist in perpetuity unless dissolved by appropriate legal action.

The legal description of the property that is the subject of this petition is described below. Wells within the proposed Subdistrict that are located on or having legal authority to apply groundwater to this property are listed in Table A.

Farm Plan # 300930

Petition No 586730100247

By (our/my) signature hereon, (we/I) attest to (our/my) ownership of the wells and described land (or to our/my legal authority to represent an entity that has ownership of the described land), (I/we) indicate our understanding of the foregoing intentions and purposes of the Subdistrict, and request that the same be formed pursuant to applicable statutes by the District Court.

Name(s): _____ Signature _____ Date _____

MCCARROLL CRAIG AUSTIN & Signature *Craig Austin* Date 9-16

MCCARROLL APRIL DAWN(JT UND 1/2) Signature *April Dawn McCarroll* Date _____

MCCARROLL BRADLEY FOUCHEE ET Signature *Bradley Fouchée* Date 9-16

AL Signature *Al* Date 9-16

Address PO BOX 311; LA JARA, CO 811400311

Parcel 586730100247: ET AL - & MCCARROLL KIM (JT 1/2 INT) TR 3 FRED CORDOVA MINOR
SUB IN NE1/4 30-34-9 TNA as referenced on Book _____, Page _____ and/or Reception _____
#14000229 (Conejos County) 310.27 total acres

Table A

WDID	Structure Name	Permit	Percent Responsibility	List Any Additional Well Owners
2206010	W2382 WELL NO 01	2877-F	100	

As the circulator of this petition, I attest that each of the signatories hereon was provided with a copy of the conceptual Plan of Water Management and the Subdistrict Petition for Establishment describing in greater detail the background and basis for the formation of the Subdistrict and that the signatories on this petition were subscribed before me voluntarily and with knowledge of the purposes for the formation of the Subdistrict.

Printed Name of Circulator _____ Signature _____ Date _____

*The legally authorized representatives must execute petitions on behalf of Corporations, Limited Partnerships, LLC's, LLP's, etc. A person signing the petition on behalf of any such legal entity must present an affidavit attesting to the approval of the petition by the entity's Board of Directors, President, CEO, or other authorized officer(s).

** This petition must be executed by all record owners of the described property. Petitions will be compared against the records on file with Saguache County and will be deemed valid only if the signatories exactly match the owners of record, as reflected by county records, and if the signers of the petition agree to be responsible for the above represented percentage of costs, fees and post-plan depletions from the well(s) identified in this petition. Percent responsibility can be amended by owner after Subdistrict formation with Board of Managers approval. If less than all of the record owners sign this petition, or if someone other than the record owner signs this petition, except as set forth above, the petition will be deemed invalid.

printed 8/30/2016

**PETITION
TO FORM SPECIAL IMPROVEMENT DISTRICT NO. 3
OF THE RIO GRANDE WATER CONSERVATION DISTRICT**

We the undersigned by our signatures affixed to this petition do hereby affirm and attest that:

1. (We/I) own an interest in real property that includes a well(s) used in whole or in part for irrigation, commercial or industrial purposes within the Conejos Response Area of the Rio Grande Decision Support System, or (we/I) represent owners of real property that includes a well(s) used in whole or in part for irrigation commercial or industrial purposes within the Conejos Response Area of the Rio Grande Decision Support System and (we/I) have the proper legal authority to sign this Petition on the owner's behalf.

 2. (We/I) support the formation of Special Improvement District No. 3 and request that the District Court form the Special Improvement District pursuant to the attached Petition and general description of the *conceptual* Plan of Water Management to govern the Special Improvement District.

 3. By (my/our) signature hereon (we/I) request that the Rio Grande Water Conservation District petition the District Court to form Special Improvement District No. 3 and include this property within Special Improvement District No.
-

Special Improvement District Purpose

The overall purpose of this Subdistrict is to provide a community-oriented water management alternative to individual augmentation plans or state-imposed regulations limiting the use of wells in Water Division No. 3. That is, to provide a mechanism through which a group of well users in the Conejos Response Area can work collaboratively to develop and implement a system of self-regulation using economic-based incentives and other management tools that promote responsible groundwater management and that remedies the injury to senior surface water rights that result from groundwater use from Subdistrict wells. The operation of the Plan will comply with the requirements of SB 04-222, codified at section 37-92-501(4), C.R.S. **The Subdistrict will be financed by service and user fees, and special assessments on property within the Subdistrict, and the lands petitioned herein will be benefited by the replacement of injurious depletions to senior water rights, as allowed by statute.** We understand that these service and user fees and special assessments on taxable property within the Subdistrict will be required in order to generate sufficient funds to meet the goals and objectives of the Subdistrict. These methods of financing are authorized by the signatures on this petition without further election, pending approval of the Subdistrict Board of Managers.

As a condition of participation, the Subdistrict will require acceptance of these and other nonmonetary limitations, including limitations on the diversion and use of groundwater, which may be imposed if the Board of Managers determines such limitations necessary to achieve one or more of the Plan objectives. By signing this petition the undersigned agree to accept these limitations if imposed.

In the event the Subdistrict is unable to achieve one or more of its objectives or comply with other court-imposed or state-imposed requirements, all Landowners may have limitations imposed on the use of their Subdistrict Wells for the diversion of groundwater, including complete curtailment of groundwater withdrawals, through administrative rules and regulations by the State of Colorado.

Participation in the Subdistrict is strictly voluntary. Once land is petitioned into the Subdistrict and the Subdistrict is duly formed by Court order, ***the land will remain in the Subdistrict for as long as the Subdistrict is in existence***, even in the event the land is sold or transferred after Subdistrict formation. The Subdistrict will remain in existence, unless dissolved by appropriate legal action, for so long as the Rio Grande Water Conservation District remains in existence. The conditions described above will run with the ownership of the property described in this Petition.

The legal description of the property that is the subject of this petition is described below. Wells within the proposed Subdistrict that are located on or having legal authority to apply groundwater to this property are listed in Table A.

Farm Plan # 300660

Petition No 586731100165

By (our/my) signature hereon, we attest to (our/my) ownership of the wells and described land (or to our/my legal authority to represent an entity that has ownership of the described land), (I/we) indicate our understanding of the foregoing intentions and purposes of the Subdistrict, and respectfully request that the same be formed pursuant to applicable statutes by the District Court. The Subdistrict's water management plan will be monitored and updated to respond to changes in climatic or hydrologic conditions or new information from *bona fide* studies or models.

Name(s): _____ Date _____

SKADBERG ADAM LUKE Signature [Signature] 4/20/16

SPIEGELHAUER ANKE ELFRIEDE Signature [Signature] 4/20/16

Signature _____

Address PO BOX 584; SOUTH FORK, CO 811540584

Parcel 586731100165: TR 1A TIM BAGWELL DIV OF LAND 31-34-9 IN NE1/4 31-34 -9 TNA 154.438 B342 P771 R#94-1646 R#2599-901 (PLAT as referenced on Book _____ Page _____ and/or Reception # 14000605. (Conejos County) 161.27 total acres

Table A

WDID	Structure Name	Permit	Percent Responsibility	List Any Additional Well Owners
2205141	W0670 WELL NO 1	3300-F	100	

As the circulator of this petition, I attest that each of the signatories hereon was provided with a copy of the Subdistrict conceptual Plan of Water Management and a copy of the Subdistrict Petition for Establishment describing in greater detail the background and basis for the formation of the Subdistrict and that the signatories on this petition were subscribed before me voluntarily and with knowledge of the purposes for the formation of the Subdistrict

Printed Name of Circulator _____ Signature _____ Date _____

*The legally authorized representatives must execute petitions on behalf of Corporations, Limited Partnerships, LLC's, LLP's, etc. A person signing the petition on behalf of any Corporation, Limited Partnership, LLC, LLP, etc. must present an affidavit attesting to the approval of the petition by the entity's Board of Directors, President, CEO, or other authorized officer(s).

**This petition must be executed by all record owners of the described property. Petitions will be compared against the records on file with Conejos County and will be deemed valid only if the signatories exactly match the owners of record, as reflected by county records, and if the signers of the petition agree to be responsible for the above represented percentage of costs, fees and post-plan depletions from the well(s) identified in this petition. Percent responsibility can be amended by owner after Subdistrict formation with Board of Managers approval. If less than all of the record owners sign this petition, or if someone other than the record owner signs this petition, except as set forth above, the petition will be deemed invalid.

printed 4/20/2016

PETITION
TO FORM SPECIAL IMPROVEMENT DISTRICT NO. 3
OF THE RIO GRANDE WATER CONSERVATION DISTRICT

We the undersigned by our signatures affixed to this petition do hereby affirm and attest that:

1. (We/I) own an interest in real property that includes a well(s) used in whole or in part for irrigation, commercial or industrial purposes within the Conejos Response Area of the Rio Grande Decision Support System, or (we/I) represent owners of real property that includes a well(s) used in whole or in part for irrigation commercial or industrial purposes within the Conejos Response Area of the Rio Grande Decision Support System and (we/I) have the proper legal authority to sign this Petition on the owner's behalf.

2. (We/I) support the formation of Special Improvement District No. 3 and request that the District Court form the Special Improvement District pursuant to the attached Petition and general description of the *conceptual* Plan of Water Management to govern the Special Improvement District.

3. By (my/our) signature hereon (we/I) request that the Rio Grande Water Conservation District petition the District Court to form Special Improvement District No. 3 and include this property within Special Improvement District No.

Special Improvement District Purpose

The overall purpose of this Subdistrict is to provide a community-oriented water management alternative to individual augmentation plans or state-imposed regulations limiting the use of wells in Water Division No. 3. That is, to provide a mechanism through which a group of well users in the Conejos Response Area can work collaboratively to develop and implement a system of self-regulation using economic-based incentives and other management tools that promote responsible groundwater management and that remedies the injury to senior surface water rights that result from groundwater use from Subdistrict wells. The operation of the Plan will comply with the requirements of SB 04-222, codified at section 37-92-501(4), C.R.S. **The Subdistrict will be financed by service and user fees, and special assessments on property within the Subdistrict, and the lands petitioned herein will be benefited by the replacement of injurious depletions to senior water rights, as allowed by statute.** We understand that these service and user fees and special assessments on taxable property within the Subdistrict will be required in order to generate sufficient funds to meet the goals and objectives of the Subdistrict. These methods of financing are authorized by the signatures on this petition without further election, pending approval of the Subdistrict Board of Managers.

As a condition of participation, the Subdistrict will require acceptance of these and other nonmonetary limitations, including limitations on the diversion and use of groundwater, which may be imposed if the Board of Managers determines such limitations necessary to achieve one or more of the Plan objectives. By signing this petition the undersigned agree to accept these limitations if imposed.

In the event the Subdistrict is unable to achieve one or more of its objectives or comply with other court-imposed or state-imposed requirements, all Landowners may have limitations imposed on the use of their Subdistrict Wells for the diversion of groundwater, including complete curtailment of groundwater withdrawals, through administrative rules and regulations by the State of Colorado.

Participation in the Subdistrict is strictly voluntary. Once land is petitioned into the Subdistrict and the Subdistrict is duly formed by Court order, ***the land will remain in the Subdistrict for as long as the Subdistrict is in existence***, even in the event the land is sold or transferred after Subdistrict formation. The Subdistrict will remain in existence, unless dissolved by appropriate legal action, for so long as the Rio Grande Water Conservation District remains in existence. The conditions described above will run with the ownership of the property described in this Petition.

The legal description of the property that is the subject of this petition is described below. Wells within the proposed Subdistrict that are located on or having legal authority to apply groundwater to this property are listed in Table A.

Farm Plan # 300230

Petition No 586731200164

By (our/my) signature hereon, we attest to (our/my) ownership of the wells and described land (or to our/my legal authority to represent an entity that has ownership of the described land), (I/we) indicate our understanding of the foregoing intentions and purposes of the Subdistrict, and respectfully request that the same be formed pursuant to applicable statutes by the District Court. The Subdistrict's water management plan will be monitored and updated to respond to changes in climatic or hydrologic conditions or new information from *bona fide* studies or models.

Name(s): _____ Date _____

GILLELAND JACK C Signature *Jack C Gilleland* 4-25-16

GILLELAND DEBRA J Signature *Debra J Gilleland* 4-25-16

Signature _____

Address 13256 COUNTY ROAD P; LA JARA, CO 811409583

Parcel 586731200164: TR 2B JACK & DEBRA GILLELAND DIV OF LAND IN THAT PART OF W1/2 NW1/4 31-34-9 WH LIES S OF CO RD M as referenced on Book _____ Page _____ and/or Reception # 2501001032 (Conejos County) 74.87 total acres

Table A

Wk 2, 14

WDID	Structure Name	Permit	Percent Responsibility	List Any Additional Well Owners
2205172	W0880 WELL NO 01	2668-F	17	

As the circulator of this petition, I attest that each of the signatories hereon was provided with a copy of the Subdistrict conceptual Plan of Water Management and a copy of the Subdistrict Petition for Establishment describing in greater detail the background and basis for the formation of the Subdistrict and that the signatories on this petition were subscribed before me voluntarily and with knowledge of the purposes for the formation of the Subdistrict

Printed Name of Circulator _____ Signature _____ Date _____

*The legally authorized representatives must execute petitions on behalf of Corporations, Limited Partnerships, LLC's, LLP's, etc. A person signing the petition on behalf of any Corporation, Limited Partnership, LLC, LLP, etc. must present an affidavit attesting to the approval of the petition by the entity's Board of Directors, President, CEO, or other authorized officer(s).

**This petition must be executed by all record owners of the described property. Petitions will be compared against the records on file with Conejos County and will be deemed valid only if the signatories exactly match the owners of record, as reflected by county records, and if the signers of the petition agree to be responsible for the above represented percentage of costs, fees and post-plan depletions from the well(s) identified in this petition. Percent responsibility can be amended by owner after Subdistrict formation with Board of Managers approval. If less than all of the record owners sign this petition, or if someone other than the record owner signs this petition, except as set forth above, the petition will be deemed invalid.

printed 3/28/2016

**PETITION
TO FORM SPECIAL IMPROVEMENT DISTRICT NO. 3
OF THE RIO GRANDE WATER CONSERVATION DISTRICT**

We the undersigned by our signatures affixed to this petition do hereby affirm and attest that:

1. (We/I) own an interest in real property that includes a well(s) used in whole or in part for irrigation, commercial or industrial purposes within the Conejos Response Area of the Rio Grande Decision Support System, or (we/I) represent owners of real property that includes a well(s) used in whole or in part for irrigation commercial or industrial purposes within the Conejos Response Area of the Rio Grande Decision Support System and (we/I) have the proper legal authority to sign this Petition on the owner's behalf.
2. (We/I) support the formation of Special Improvement District No. 3 and request that the District Court form the Special Improvement District pursuant to the attached Petition and general description of the *conceptual* Plan of Water Management to govern the Special Improvement District.
3. By (my/our) signature hereon (we/I) request that the Rio Grande Water Conservation District petition the District Court to form Special Improvement District No. 3 and include this property within Special Improvement District No.

Special Improvement District Purpose

The overall purpose of this Subdistrict is to provide a community-oriented water management alternative to individual augmentation plans or state-imposed regulations limiting the use of wells in Water Division No. 3. That is, to provide a mechanism through which a group of well users in the Conejos Response Area can work collaboratively to develop and implement a system of self-regulation using economic-based incentives and other management tools that promote responsible groundwater management and that remedies the injury to senior surface water rights that result from groundwater use from Subdistrict wells. The operation of the Plan will comply with the requirements of SB 04-222, codified at section 37-92-501(4), C.R.S. **The Subdistrict will be financed by service and user fees, and special assessments on property within the Subdistrict, and the lands petitioned herein will be benefited by the replacement of injurious depletions to senior water rights, as allowed by statute.** We understand that these service and user fees and special assessments on taxable property within the Subdistrict will be required in order to generate sufficient funds to meet the goals and objectives of the Subdistrict. These methods of financing are authorized by the signatures on this petition without further election, pending approval of the Subdistrict Board of Managers.

As a condition of participation, the Subdistrict will require acceptance of these and other nonmonetary limitations, including limitations on the diversion and use of groundwater, which may be imposed if the Board of Managers determines such limitations necessary to achieve one or more of the Plan objectives. By signing this petition the undersigned agree to accept these limitations if imposed.

In the event the Subdistrict is unable to achieve one or more of its objectives or comply with other court-imposed or state-imposed requirements, all Landowners may have limitations imposed on the use of their Subdistrict Wells for the diversion of groundwater, including complete curtailment of groundwater withdrawals, through administrative rules and regulations by the State of Colorado.

Participation in the Subdistrict is strictly voluntary. Once land is petitioned into the Subdistrict and the Subdistrict is duly formed by Court order, ***the land will remain in the Subdistrict for as long as the Subdistrict is in existence***, even in the event the land is sold or transferred after Subdistrict formation. The Subdistrict will remain in existence, unless dissolved by appropriate legal action, for so long as the Rio Grande Water Conservation District remains in existence. The conditions described above will run with the ownership of the property described in this Petition.

The legal description of the property that is the subject of this petition is described below. Wells within the proposed Subdistrict that are located on or having legal authority to apply groundwater to this property are listed in Table A.

Farm Plan # 300230

Petition No 586731200228

By (our/my) signature hereon, we attest to (our/my) ownership of the wells and described land (or to our/my legal authority to represent an entity that has ownership of the described land), (I/we) indicate our understanding of the foregoing intentions and purposes of the Subdistrict, and respectfully request that the same be formed pursuant to applicable statutes by the District Court. The Subdistrict's water management plan will be monitored and updated to respond to changes in climatic or hydrologic conditions or new information from *bona fide* studies or models.

Name(s): _____ Date _____

GILLELAND JACK C Signature *Jack C Gilleland* 4-25-16

GILLELAND DEBRA J Signature *Debra J. Gilleland* 4-25-16

Signature _____

Address 13256 COUNTY ROAD P; LA JARA, CO 811409583

Parcel 586731200228: E1/2 NW1/4 31-34-9 TNA 80 B185 P102 R#1196-648 B350 P851 R#2597-2196 R7002039- 2040 as referenced on Book _____, Page _____ and/or Reception # 7002039. (Conejos County) 80 total acres

Table A

WDID	Structure Name	Permit	Percent Responsibility	List Any Additional Well Owners
2205172	W0880 WELL NO 01	2668-F	17	

As the circulator of this petition, I attest that each of the signatories hereon was provided with a copy of the Subdistrict conceptual Plan of Water Management and a copy of the Subdistrict Petition for Establishment describing in greater detail the background and basis for the formation of the Subdistrict and that the signatories on this petition were subscribed before me voluntarily and with knowledge of the purposes for the formation of the Subdistrict

Printed Name of Circulator _____ Signature _____ Date _____

*The legally authorized representatives must execute petitions on behalf of Corporations, Limited Partnerships, LLC's, LLP's, etc. A person signing the petition on behalf of any Corporation, Limited Partnership, LLC, LLP, etc. must present an affidavit attesting to the approval of the petition by the entity's Board of Directors, President, CEO, or other authorized officer(s).

**This petition must be executed by all record owners of the described property. Petitions will be compared against the records on file with Conejos County and will be deemed valid only if the signatories exactly match the owners of record, as reflected by county records, and if the signers of the petition agree to be responsible for the above represented percentage of costs, fees and post-plan depletions from the well(s) identified in this petition. Percent responsibility can be amended by owner after Subdistrict formation with Board of Managers approval. If less than all of the record owners sign this petition, or if someone other than the record owner signs this petition, except as set forth above, the petition will be deemed invalid.

printed 3/28/2016

E 1/2 14

**PETITION
TO FORM SPECIAL IMPROVEMENT DISTRICT NO. 3
OF THE RIO GRANDE WATER CONSERVATION DISTRICT**

We the undersigned by our signatures affixed to this petition do hereby affirm and attest that:

1. (We/I) own an interest in real property that includes a well(s) used in whole or in part for irrigation, commercial or industrial purposes within the Conejos Response Area of the Rio Grande Decision Support System, or (we/I) represent owners of real property that includes a well(s) used in whole or in part for irrigation commercial or industrial purposes within the Conejos Response Area of the Rio Grande Decision Support System and (we/I) have the proper legal authority to sign this Petition on the owner's behalf.
2. (We/I) support the formation of Special Improvement District No. 3 and request that the District Court form the Special Improvement District pursuant to the attached Petition and general description of the *conceptual* Plan of Water Management to govern the Special Improvement District.
3. By (my/our) signature hereon (we/I) request that the Rio Grande Water Conservation District petition the District Court to form Special Improvement District No. 3 and include this property within Special Improvement District No.

Special Improvement District Purpose

The overall purpose of this Subdistrict is to provide a community-oriented water management alternative to individual augmentation plans or state-imposed regulations limiting the use of wells in Water Division No. 3. That is, to provide a mechanism through which a group of well users in the Conejos Response Area can work collaboratively to develop and implement a system of self-regulation using economic-based incentives and other management tools that promote responsible groundwater management and that remedies the injury to senior surface water rights that result from groundwater use from Subdistrict wells. The operation of the Plan will comply with the requirements of SB 04-222, codified at section 37-92-501(4), C.R.S. *The Subdistrict will be financed by service and user fees, and special assessments on property within the Subdistrict, and the lands petitioned herein will be benefited by the replacement of injurious depletions to senior water rights, as allowed by statute.* We understand that these service and user fees and special assessments on taxable property within the Subdistrict will be required in order to generate sufficient funds to meet the goals and objectives of the Subdistrict. These methods of financing are authorized by the signatures on this petition without further election, pending approval of the Subdistrict Board of Managers.

As a condition of participation, the Subdistrict will require acceptance of these and other nonmonetary limitations, including limitations on the diversion and use of groundwater, which may be imposed if the Board of Managers determines such limitations necessary to achieve one or more of the Plan objectives. By signing this petition the undersigned agree to accept these limitations if imposed.

In the event the Subdistrict is unable to achieve one or more of its objectives or comply with other court-imposed or state-imposed requirements, all Landowners may have limitations imposed on the use of their Subdistrict Wells for the diversion of groundwater, including complete curtailment of groundwater withdrawals, through administrative rules and regulations by the State of Colorado.

Participation in the Subdistrict is strictly voluntary. Once land is petitioned into the Subdistrict and the Subdistrict is duly formed by Court order, *the land will remain in the Subdistrict for as long as the Subdistrict is in existence*, even in the event the land is sold or transferred after Subdistrict formation. The Subdistrict will remain in existence, unless dissolved by appropriate legal action, for so long as the Rio Grande Water Conservation District remains in existence. The conditions described above will run with the ownership of the property described in this Petition.

The legal description of the property that is the subject of this petition is described below. Wells within the proposed Subdistrict that are located on or having legal authority to apply groundwater to this property are listed in Table A.

Farm Plan # 300230

Petition No 586731300164

By (our/my) signature hereon, we attest to (our/my) ownership of the wells and described land (or to our/my legal authority to represent an entity that has ownership of the described land), (I/we) indicate our understanding of the foregoing intentions and purposes of the Subdistrict, and respectfully request that the same be formed pursuant to applicable statutes by the District Court. The Subdistrict's water management plan will be monitored and updated to respond to changes in climatic or hydrologic conditions or new information from *bona fide* studies or models.

Name(s):	Signature	Date
<u>GILLELAND JACK C</u>	<u><i>Jack C Gilleland</i></u>	<u>4-25-16</u>
<u>GILLELAND DEBRA J</u>	<u><i>Debra J Gilleland</i></u>	<u>4-25-16</u>
	Signature _____	_____

Address 13256 COUNTY ROAD P; LA JARA, CO 811409583

Parcel 586731300164: SW1/4 31-34-9 TNA 160 (LESS STRIP DES B55 P209 & B96 P242-3 B287 P162-3 as referenced on Book _____, Page _____ and/or Reception #2501001032 (Conejos County) 160 total acres

Table A

WDID	Structure Name	Permit	Percent Responsibility	List Any Additional Well Owners
13 2205172	W0880 WELL NO 01	2668-F	33.3	

As the circulator of this petition, I attest that each of the signatories hereon was provided with a copy of the Subdistrict conceptual Plan of Water Management and a copy of the Subdistrict Petition for Establishment describing in greater detail the background and basis for the formation of the Subdistrict and that the signatories on this petition were subscribed before me voluntarily and with knowledge of the purposes for the formation of the Subdistrict

Printed Name of Circulator	Signature	Date
----------------------------	-----------	------

*The legally authorized representatives must execute petitions on behalf of Corporations, Limited Partnerships, LLC's, LLP's, etc. A person signing the petition on behalf of any Corporation, Limited Partnership, LLC, LLP, etc. must present an affidavit attesting to the approval of the petition by the entity's Board of Directors, President, CEO, or other authorized officer(s).

**This petition must be executed by all record owners of the described property. Petitions will be compared against the records on file with Conejos County and will be deemed valid only if the signatories exactly match the owners of record, as reflected by county records, and if the signers of the petition agree to be responsible for the above represented percentage of costs, fees and post-plan depletions from the well(s) identified in this petition. Percent responsibility can be amended by owner after Subdistrict formation with Board of Managers approval. If less than all of the record owners sign this petition, or if someone other than the record owner signs this petition, except as set forth above, the petition will be deemed invalid.

printed 3/28/2016

**PETITION
TO FORM SPECIAL IMPROVEMENT DISTRICT NO. 3
OF THE RIO GRANDE WATER CONSERVATION DISTRICT**

We the undersigned by our signatures affixed to this petition do hereby affirm and attest that:

1. (We/I) own an interest in real property that includes a well(s) used in whole or in part for irrigation, commercial or industrial purposes within the Conejos Response Area of the Rio Grande Decision Support System, or (we/I) represent owners of real property that includes a well(s) used in whole or in part for irrigation commercial or industrial purposes within the Conejos Response Area of the Rio Grande Decision Support System and (we/I) have the proper legal authority to sign this Petition on the owner's behalf.
 2. (We/I) support the formation of Special Improvement District No. 3 and request that the District Court form the Special Improvement District pursuant to the attached Petition and general description of the *conceptual* Plan of Water Management to govern the Special Improvement District.
 3. By (my/our) signature hereon (we/I) request that the Rio Grande Water Conservation District petition the District Court to form Special Improvement District No. 3 and include this property within Special Improvement District No.
-

Special Improvement District Purpose

The overall purpose of this Subdistrict is to provide a community-oriented water management alternative to individual augmentation plans or state-imposed regulations limiting the use of wells in Water Division No. 3. That is, to provide a mechanism through which a group of well users in the Conejos Response Area can work collaboratively to develop and implement a system of self-regulation using economic-based incentives and other management tools that promote responsible groundwater management and that remedies the injury to senior surface water rights that result from groundwater use from Subdistrict wells. The operation of the Plan will comply with the requirements of SB 04-222, codified at section 37-92-501(4), C.R.S. **The Subdistrict will be financed by service and user fees, and special assessments on property within the Subdistrict, and the lands petitioned herein will be benefited by the replacement of injurious depletions to senior water rights, as allowed by statute.** We understand that these service and user fees and special assessments on taxable property within the Subdistrict will be required in order to generate sufficient funds to meet the goals and objectives of the Subdistrict. These methods of financing are authorized by the signatures on this petition without further election, pending approval of the Subdistrict Board of Managers.

As a condition of participation, the Subdistrict will require acceptance of these and other nonmonetary limitations, including limitations on the diversion and use of groundwater, which may be imposed if the Board of Managers determines such limitations necessary to achieve one or more of the Plan objectives. By signing this petition the undersigned agree to accept these limitations if imposed.

In the event the Subdistrict is unable to achieve one or more of its objectives or comply with other court-imposed or state-imposed requirements, all Landowners may have limitations imposed on the use of their Subdistrict Wells for the diversion of groundwater, including complete curtailment of groundwater withdrawals, through administrative rules and regulations by the State of Colorado.

Participation in the Subdistrict is strictly voluntary. Once land is petitioned into the Subdistrict and the Subdistrict is duly formed by Court order, ***the land will remain in the Subdistrict for as long as the Subdistrict is in existence***, even in the event the land is sold or transferred after Subdistrict formation. The Subdistrict will remain in existence, unless dissolved by appropriate legal action, for so long as the Rio Grande Water Conservation District remains in existence. The conditions described above will run with the ownership of the property described in this Petition.

The legal description of the property that is the subject of this petition is described below. Wells within the proposed Subdistrict that are located on or having legal authority to apply groundwater to this property are listed in Table A.

Farm Plan # 300830

Petition No 598732200129

By (our/my) signature hereon, we attest to (our/my) ownership of the wells and described land (or to our/my legal authority to represent an entity that has ownership of the described land), (I/we) indicate our understanding of the foregoing intentions and purposes of the Subdistrict, and respectfully request that the same be formed pursuant to applicable statutes by the District Court. The Subdistrict's water management plan will be monitored and updated to respond to changes in climatic or hydrologic conditions or new information from *bona fide* studies or models.

Name(s): _____ Date _____
HARBORLITE CORPORATION Signature Paul D. Soriano 5-12-16
C/O IMERYS PERLITE USA, INC Signature _____
Signature _____

Address 1732 N 1ST ST STE 450; SAN JOSE, CA 951124579

Parcel 598732200129: E1/2 W1/2 SE1/4 NW1/4 SE1/4, W1/2 E1/2 SE1/4 NW1/4 SE1/4 32-33-9 TNA 5 W1/2 E1/2 NE1/4 NW1/4 SE1/4, as referenced on Book _____, Page _____ and/or Reception # 203999. (Conejos County) 60 total acres

Table A

WDID	Structure Name	Permit	Percent Responsibility	List Any Additional Well Owners
2205182	W0882 WELL NO 01	3286-F	100	

As the circulator of this petition, I attest that each of the signatories hereon was provided with a copy of the Subdistrict conceptual Plan of Water Management and a copy of the Subdistrict Petition for Establishment describing in greater detail the background and basis for the formation of the Subdistrict and that the signatories on this petition were subscribed before me voluntarily and with knowledge of the purposes for the formation of the Subdistrict

Printed Name of Circulator _____ Signature _____ Date _____

*The legally authorized representatives must execute petitions on behalf of Corporations, Limited Partnerships, LLC's, LLP's, etc. A person signing the petition on behalf of any Corporation, Limited Partnership, LLC, LLP, etc. must present an affidavit attesting to the approval of the petition by the entity's Board of Directors, President, CEO, or other authorized officer(s).

**This petition must be executed by all record owners of the described property. Petitions will be compared against the records on file with Conejos County and will be deemed valid only if the signatories exactly match the owners of record, as reflected by county records, and if the signers of the petition agree to be responsible for the above represented percentage of costs, fees and post-plan depletions from the well(s) identified in this petition. Percent responsibility can be amended by owner after Subdistrict formation with Board of Managers approval. If less than all of the record owners sign this petition, or if someone other than the record owner signs this petition, except as set forth above, the petition will be deemed invalid.

printed 4/29/2016

**PETITION
TO FORM SPECIAL IMPROVEMENT DISTRICT NO. 3
OF THE RIO GRANDE WATER CONSERVATION DISTRICT**

We the undersigned by our signatures affixed to this petition do hereby affirm and attest that:

1. (We/I) own an interest in real property that includes a well(s) used in whole or in part for irrigation, commercial or industrial purposes within the Conejos Response Area of the Rio Grande Decision Support System, or (we/I) represent owners of real property that includes a well(s) used in whole or in part for irrigation commercial or industrial purposes within the Conejos Response Area of the Rio Grande Decision Support System and (we/I) have the proper legal authority to sign this Petition on the owner's behalf.
2. (We/I) support the formation of Special Improvement District No. 3 and request that the District Court form the Special Improvement District pursuant to the attached Petition and general description of the *conceptual* Plan of Water Management to govern the Special Improvement District.
3. By (my/our) signature hereon (we/I) request that the Rio Grande Water Conservation District petition the District Court to form Special Improvement District No. 3 and include this property within Special Improvement District No.

Special Improvement District Purpose

The overall purpose of this Subdistrict is to provide a community-oriented water management alternative to individual augmentation plans or state-imposed regulations limiting the use of wells in Water Division No. 3. That is, to provide a mechanism through which a group of well users in the Conejos Response Area can work collaboratively to develop and implement a system of self-regulation using economic-based incentives and other management tools that promote responsible groundwater management and that remedies the injury to senior surface water rights that result from groundwater use from Subdistrict wells. The operation of the Plan will comply with the requirements of SB 04-222, codified at section 37-92-501(4), C.R.S. **The Subdistrict will be financed by service and user fees, and special assessments on property within the Subdistrict, and the lands petitioned herein will be benefited by the replacement of injurious depletions to senior water rights, as allowed by statute.** We understand that these service and user fees and special assessments on taxable property within the Subdistrict will be required in order to generate sufficient funds to meet the goals and objectives of the Subdistrict. These methods of financing are authorized by the signatures on this petition without further election, pending approval of the Subdistrict Board of Managers.

As a condition of participation, the Subdistrict will require acceptance of these and other nonmonetary limitations, including limitations on the diversion and use of groundwater, which may be imposed if the Board of Managers determines such limitations necessary to achieve one or more of the Plan objectives. By signing this petition the undersigned agree to accept these limitations if imposed.

In the event the Subdistrict is unable to achieve one or more of its objectives or comply with other court-imposed or state-imposed requirements, all Landowners may have limitations imposed on the use of their Subdistrict Wells for the diversion of groundwater, including complete curtailment of groundwater withdrawals, through administrative rules and regulations by the State of Colorado.

Participation in the Subdistrict is strictly voluntary. Once land is petitioned into the Subdistrict and the Subdistrict is duly formed by Court order, ***the land will remain in the Subdistrict for as long as the Subdistrict is in existence***, even in the event the land is sold or transferred after Subdistrict formation. The Subdistrict will remain in existence, unless dissolved by appropriate legal action, for so long as the Rio Grande Water Conservation District remains in existence. The conditions described above will run with the ownership of the property described in this Petition.


The legal description of the property that is the subject of this petition is described below. Wells within the proposed Subdistrict that are located on or having legal authority to apply groundwater to this property are listed in Table A.

Farm Plan # 300580

Petition No 586734100193

By (our/my) signature hereon, we attest to (our/my) ownership of the wells and described land (or to our/my legal authority to represent an entity that has ownership of the described land), (I/we) indicate our understanding of the foregoing intentions and purposes of the Subdistrict, and respectfully request that the same be formed pursuant to applicable statutes by the District Court. The Subdistrict's water management plan will be monitored and updated to respond to changes in climatic or hydrologic conditions or new information from *bona fide* studies or models.

Name(s): _____ Date _____

PAINE JAMES D Signature  Date 4/15/16

PAINE NATALIE JO Signature Natalie Jo Paine Date 4/15/16

Signature _____

Address 7623 COUNTY ROAD 15; ANTONITO, CO 811209514

Parcel 586734100193: TR 1 DORIS CHRISTENSEN DIV OF LAND IN N1/2 NE1/4 34-34 -9 TNA 72.407 R#2599-703 R4001269 & 1329 R12000486 as referenced on Book _____, Page _____ and/or Reception # 12000488. (Conejos County) 72.41 total acres

Table A

WDD	Structure Name	Permit	Percent Responsibility	List Any Additional Well Owners
2205051	W0086 WELL NO 01	3223-F	50	

As the circulator of this petition, I attest that each of the signatories hereon was provided with a copy of the Subdistrict conceptual Plan of Water Management and a copy of the Subdistrict Petition for Establishment describing in greater detail the background and basis for the formation of the Subdistrict and that the signatories on this petition were subscribed before me voluntarily and with knowledge of the purposes for the formation of the Subdistrict

Printed Name of Circulator _____ Signature _____ Date _____

*The legally authorized representatives must execute petitions on behalf of Corporations, Limited Partnerships, LLC's, LLP's, etc. A person signing the petition on behalf of any Corporation, Limited Partnership, LLC, LLP, etc. must present an affidavit attesting to the approval of the petition by the entity's Board of Directors, President, CEO, or other authorized officer(s).

**This petition must be executed by all record owners of the described property. Petitions will be compared against the records on file with Conejos County and will be deemed valid only if the signatories exactly match the owners of record, as reflected by county records, and if the signers of the petition agree to be responsible for the above represented percentage of costs, fees and post-plan depletions from the well(s) identified in this petition. Percent responsibility can be amended by owner after Subdistrict formation with Board of Managers approval. If less than all of the record owners sign this petition, or if someone other than the record owner signs this petition, except as set forth above, the petition will be deemed invalid.

printed 4/12/2016

**PETITION
TO FORM SPECIAL IMPROVEMENT DISTRICT NO. 3
OF THE RIO GRANDE WATER CONSERVATION DISTRICT**

We the undersigned by our signatures affixed to this petition do hereby affirm and attest that:

1. (We/I) own an interest in real property that includes a well(s) used in whole or in part for irrigation, commercial or industrial purposes within the Conejos Response Area of the Rio Grande Decision Support System, or (we/I) represent owners of real property that includes a well(s) used in whole or in part for irrigation commercial or industrial purposes within the Conejos Response Area of the Rio Grande Decision Support System and (we/I) have the proper legal authority to sign this Petition on the owner's behalf.
2. (We/I) support the formation of Special Improvement District No. 3 and request that the District Court form the Special Improvement District pursuant to the attached Petition and general description of the *conceptual* Plan of Water Management to govern the Special Improvement District.
3. By (my/our) signature hereon (we/I) request that the Rio Grande Water Conservation District petition the District Court to form Special Improvement District No. 3 and include this property within Special Improvement District No.

Special Improvement District Purpose

The overall purpose of this Subdistrict is to provide a community-oriented water management alternative to individual augmentation plans or state-imposed regulations limiting the use of wells in Water Division No. 3. That is, to provide a mechanism through which a group of well users in the Conejos Response Area can work collaboratively to develop and implement a system of self-regulation using economic-based incentives and other management tools that promote responsible groundwater management and that remedies the injury to senior surface water rights that result from groundwater use from Subdistrict wells. The operation of the Plan will comply with the requirements of SB 04-222, codified at section 37-92-501(4), C.R.S. **The Subdistrict will be financed by service and user fees, and special assessments on property within the Subdistrict, and the lands petitioned herein will be benefited by the replacement of injurious depletions to senior water rights, as allowed by statute.** We understand that these service and user fees and special assessments on taxable property within the Subdistrict will be required in order to generate sufficient funds to meet the goals and objectives of the Subdistrict. These methods of financing are authorized by the signatures on this petition without further election, pending approval of the Subdistrict Board of Managers.

As a condition of participation, the Subdistrict will require acceptance of these and other nonmonetary limitations, including limitations on the diversion and use of groundwater, which may be imposed if the Board of Managers determines such limitations necessary to achieve one or more of the Plan objectives. By signing this petition the undersigned agree to accept these limitations if imposed.

In the event the Subdistrict is unable to achieve one or more of its objectives or comply with other court-imposed or state-imposed requirements, all Landowners may have limitations imposed on the use of their Subdistrict Wells for the diversion of groundwater, including complete curtailment of groundwater withdrawals, through administrative rules and regulations by the State of Colorado.

Participation in the Subdistrict is strictly voluntary. Once land is petitioned into the Subdistrict and the Subdistrict is duly formed by Court order, ***the land will remain in the Subdistrict for as long as the Subdistrict is in existence***, even in the event the land is sold or transferred after Subdistrict formation. The Subdistrict will remain in existence, unless dissolved by appropriate legal action, for so long as the Rio Grande Water Conservation District remains in existence. The conditions described above will run with the ownership of the property described in this Petition.

The legal description of the property that is the subject of this petition is described below. Wells within the proposed Subdistrict that are located on or having legal authority to apply groundwater to this property are listed in Table A.

Farm Plan # 300580

Petition No 586734100213

By (our/my) signature hereon, we attest to (our/my) ownership of the wells and described land (or to our/my legal authority to represent an entity that has ownership of the described land), (I/we) indicate our understanding of the foregoing intentions and purposes of the Subdistrict, and respectfully request that the same be formed pursuant to applicable statutes by the District Court. The Subdistrict's water management plan will be monitored and updated to respond to changes in climatic or hydrologic conditions or new information from *bona fide* studies or models.

Name(s): _____

PAINE JAMES D

Signature _____

Date

4/15/14

PAINE NATALIE JO

Signature _____

Natalie Jo Paine

4/15/16

Signature _____

Address 7623 COUNTY ROAD 15; ANTONITO, CO 811209514

Parcel 586734100213: TR 2 DORIS CHRISTENSEN DIV OF LAND IN N1/2 NE1/4 34-34 -9 TNA 5.991 R#5001878 R12000485 as referenced on Book _____, Page _____ and/or Reception # 12000485. (Conejos County) 5.99 total acres

Table A

WDD	Structure Name	Permit	Percent Responsibility	List Any Additional Well Owners
2205051	W0086 WELL NO 01	3223-F	0	

As the circulator of this petition, I attest that each of the signatories hereon was provided with a copy of the Subdistrict conceptual Plan of Water Management and a copy of the Subdistrict Petition for Establishment describing in greater detail the background and basis for the formation of the Subdistrict and that the signatories on this petition were subscribed before me voluntarily and with knowledge of the purposes for the formation of the Subdistrict

Printed Name of Circulator

Signature

Date

*The legally authorized representatives must execute petitions on behalf of Corporations, Limited Partnerships, LLC's, LLP's, etc. A person signing the petition on behalf of any Corporation, Limited Partnership, LLC, LLP, etc. must present an affidavit attesting to the approval of the petition by the entity's Board of Directors, President, CEO, or other authorized officer(s).

**This petition must be executed by all record owners of the described property. Petitions will be compared against the records on file with Conejos County and will be deemed valid only if the signatories exactly match the owners of record, as reflected by county records, and if the signers of the petition agree to be responsible for the above represented percentage of costs, fees and post-plan depletions from the well(s) identified in this petition. Percent responsibility can be amended by owner after Subdistrict formation with Board of Managers approval. If less than all of the record owners sign this petition, or if someone other than the record owner signs this petition, except as set forth above, the petition will be deemed invalid.

printed 4/12/2016

PETITION
TO FORM SPECIAL IMPROVEMENT DISTRICT NO. 3
OF THE RIO GRANDE WATER CONSERVATION DISTRICT

We the undersigned by our signatures affixed to this petition do hereby affirm and attest that:

1. (We/I) own an interest in real property that includes a well(s) used in whole or in part for irrigation, commercial or industrial purposes within the Conejos Response Area of the Rio Grande Decision Support System, or (we/I) represent owners of real property that includes a well(s) used in whole or in part for irrigation commercial or industrial purposes within the Conejos Response Area of the Rio Grande Decision Support System and (we/I) have the proper legal authority to sign this Petition on the owner's behalf.
2. (We/I) support the formation of Special Improvement District No. 3 and request that the District Court form the Special Improvement District pursuant to the attached Petition and general description of the *conceptual* Plan of Water Management to govern the Special Improvement District.
3. By (my/our) signature hereon (we/I) request that the Rio Grande Water Conservation District petition the District Court to form Special Improvement District No. 3 and include this property within Special Improvement District No.

Special Improvement District Purpose

The overall purpose of this Subdistrict is to provide a community-oriented water management alternative to individual augmentation plans or state-imposed regulations limiting the use of wells in Water Division No. 3. That is, to provide a mechanism through which a group of well users in the Conejos Response Area can work collaboratively to develop and implement a system of self-regulation using economic-based incentives and other management tools that promote responsible groundwater management and that remedies the injury to senior surface water rights that result from groundwater use from Subdistrict wells. The operation of the Plan will comply with the requirements of SB 04-222, codified at section 37-92-501(4), C.R.S. *The Subdistrict will be financed by service and user fees, and special assessments on property within the Subdistrict, and the lands petitioned herein will be benefited by the replacement of injurious depletions to senior water rights, as allowed by statute.* We understand that these service and user fees and special assessments on taxable property within the Subdistrict will be required in order to generate sufficient funds to meet the goals and objectives of the Subdistrict. These methods of financing are authorized by the signatures on this petition without further election, pending approval of the Subdistrict Board of Managers.

As a condition of participation, the Subdistrict will require acceptance of these and other nonmonetary limitations, including limitations on the diversion and use of groundwater, which may be imposed if the Board of Managers determines such limitations necessary to achieve one or more of the Plan objectives. By signing this petition the undersigned agree to accept these limitations if imposed.

In the event the Subdistrict is unable to achieve one or more of its objectives or comply with other court-imposed or state-imposed requirements, all Landowners may have limitations imposed on the use of their Subdistrict Wells for the diversion of groundwater, including complete curtailment of groundwater withdrawals, through administrative rules and regulations by the State of Colorado.

Participation in the Subdistrict is strictly voluntary. Once land is petitioned into the Subdistrict and the Subdistrict is duly formed by Court order, *the land will remain in the Subdistrict for as long as the Subdistrict is in existence*, even in the event the land is sold or transferred after Subdistrict formation. The Subdistrict will remain in existence, unless dissolved by appropriate legal action, for so long as the Rio Grande Water Conservation District remains in existence. The conditions described above will run with the ownership of the property described in this Petition.

The legal description of the property that is the subject of this petition is described below. Wells within the proposed Subdistrict that are located on or having legal authority to apply groundwater to this property are listed in Table A.

Farm Plan # 300260

Petition No 586734200189

By (our/my) signature hereon, we attest to (our/my) ownership of the wells and described land (or to our/my legal authority to represent an entity that has ownership of the described land), (I/we) indicate our understanding of the foregoing intentions and purposes of the Subdistrict, and respectfully request that the same be formed pursuant to applicable statutes by the District Court. The Subdistrict's water management plan will be monitored and updated to respond to changes in climatic or hydrologic conditions or new information from *bona fide* studies or models.

Name(s): _____

LORENZ ROBERT M & JANIS M

Signature _____

Robert M. Lorenz

Date

4-25-16

LIVING TRUST, THE

Signature _____

Janis M. Lorenz

4-25-16

DATED APRIL 4, 1994

Signature _____

[Signature]

Address 9741 ISABELLE RD; LAFAYETTE, CO 800269103

Parcel 586734200189; E1/2 NW1/4 34-34-9 TNA 80 (LESS ROW B352 P368) B352 P368 R2500-168 R7001223 as referenced on Book _____, Page _____ and/or Reception # 7001223 (Conejos County) 80 total acres

Table A

WDID	Structure Name	Permit	Percent Responsibility	List Any Additional Well Owners
2205051	W0086 WELL NO 01	3223-F	50	<u>Tom PAINE</u>

As the circulator of this petition, I attest that each of the signatories hereon was provided with a copy of the Subdistrict conceptual Plan of Water Management and a copy of the Subdistrict Petition for Establishment describing in greater detail the background and basis for the formation of the Subdistrict and that the signatories on this petition were subscribed before me voluntarily and with knowledge of the purposes for the formation of the Subdistrict

Printed Name of Circulator _____

Signature _____

Date _____

*The legally authorized representatives must execute petitions on behalf of Corporations, Limited Partnerships, LLC's, LLP's, etc. A person signing the petition on behalf of any Corporation, Limited Partnership, LLC, LLP, etc. must present an affidavit attesting to the approval of the petition by the entity's Board of Directors, President, CEO, or other authorized officer(s).

**This petition must be executed by all record owners of the described property. Petitions will be compared against the records on file with Conejos County and will be deemed valid only if the signatories exactly match the owners of record, as reflected by county records, and if the signers of the petition agree to be responsible for the above represented percentage of costs, fees and post-plan depletions from the well(s) identified in this petition. Percent responsibility can be amended by owner after Subdistrict formation with Board of Managers approval. If less than all of the record owners sign this petition, or if someone other than the record owner signs this petition, except as set forth above, the petition will be deemed invalid.

printed 4/22/2016

**PETITION
TO FORM SPECIAL IMPROVEMENT DISTRICT NO. 3
OF THE RIO GRANDE WATER CONSERVATION DISTRICT**

We the undersigned by our signatures affixed to this petition do hereby affirm and attest that:

1. (We/I) own an interest in real property that includes a well(s) used in whole or in part for irrigation, commercial or industrial purposes within the Conejos Response Area of the Rio Grande Decision Support System, or (we/I) represent owners of real property that includes a well(s) used in whole or in part for irrigation commercial or industrial purposes within the Conejos Response Area of the Rio Grande Decision Support System and (we/I) have the proper legal authority to sign this Petition on the owner's behalf.
 2. (We/I) support the formation of Special Improvement District No. 3 and request that the District Court form the Special Improvement District pursuant to the attached Petition and general description of the *conceptual* Plan of Water Management to govern the Special Improvement District.
 3. By (my/our) signature hereon (we/I) request that the Rio Grande Water Conservation District petition the District Court to form Special Improvement District No. 3 and include this property within Special Improvement District No.
-

Special Improvement District Purpose

The overall purpose of this Subdistrict is to provide a community-oriented water management alternative to individual augmentation plans or state-imposed regulations limiting the use of wells in Water Division No. 3. That is, to provide a mechanism through which a group of well users in the Conejos Response Area can work collaboratively to develop and implement a system of self-regulation using economic-based incentives and other management tools that promote responsible groundwater management and that remedies the injury to senior surface water rights that result from groundwater use from Subdistrict wells. The operation of the Plan will comply with the requirements of SB 04-222, codified at section 37-92-501(4), C.R.S. **The Subdistrict will be financed by service and user fees, and special assessments on property within the Subdistrict, and the lands petitioned herein will be benefited by the replacement of injurious depletions to senior water rights, as allowed by statute.** We understand that these service and user fees and special assessments on taxable property within the Subdistrict will be required in order to generate sufficient funds to meet the goals and objectives of the Subdistrict. These methods of financing are authorized by the signatures on this petition without further election, pending approval of the Subdistrict Board of Managers.

As a condition of participation, the Subdistrict will require acceptance of these and other nonmonetary limitations, including limitations on the diversion and use of groundwater, which may be imposed if the Board of Managers determines such limitations necessary to achieve one or more of the Plan objectives. By signing this petition the undersigned agree to accept these limitations if imposed.

In the event the Subdistrict is unable to achieve one or more of its objectives or comply with other court-imposed or state-imposed requirements, all Landowners may have limitations imposed on the use of their Subdistrict Wells for the diversion of groundwater, including complete curtailment of groundwater withdrawals, through administrative rules and regulations by the State of Colorado.

Participation in the Subdistrict is strictly voluntary. Once land is petitioned into the Subdistrict and the Subdistrict is duly formed by Court order, ***the land will remain in the Subdistrict for as long as the Subdistrict is in existence***, even in the event the land is sold or transferred after Subdistrict formation. The Subdistrict will remain in existence, unless dissolved by appropriate legal action, for so long as the Rio Grande Water Conservation District remains in existence. The conditions described above will run with the ownership of the property described in this Petition.

The legal description of the property that is the subject of this petition is described below. Wells within the proposed Subdistrict that are located on or having legal authority to apply groundwater to this property are listed in Table A.

Farm Plan # 300580

Petition No 586734400263

By (our/my) signature hereon, we attest to (our/my) ownership of the wells and described land (or to our/my legal authority to represent an entity that has ownership of the described land), (I/we) indicate our understanding of the foregoing intentions and purposes of the Subdistrict, and respectfully request that the same be formed pursuant to applicable statutes by the District Court. The Subdistrict's water management plan will be monitored and updated to respond to changes in climatic or hydrologic conditions or new information from *bona fide* studies or models.

Name(s): _____

PAINE JAMES D

Signature _____

Date

4/15/16

PAINE NATALIE JO

Signature _____

Natalie Jo Paine

4/15/16

Signature _____

Address 7623 COUNTY ROAD 15; ANTONITO, CO 811209514

Parcel 586734400263: SE1/4 34-34-9 TNA 160 R#4000502 as referenced on Book _____, Page _____ and/or Reception # 16000424 (Conejos County) 160 total acres

Table A

WDD	Structure Name	Permit	Percent Responsibility	List Any Additional Well Owners
2205124	W2326 WELL NO 03	11094-R	100	

As the circulator of this petition, I attest that each of the signatories hereon was provided with a copy of the Subdistrict conceptual Plan of Water Management and a copy of the Subdistrict Petition for Establishment describing in greater detail the background and basis for the formation of the Subdistrict and that the signatories on this petition were subscribed before me voluntarily and with knowledge of the purposes for the formation of the Subdistrict

Printed Name of Circulator _____

Signature _____

Date _____

*The legally authorized representatives must execute petitions on behalf of Corporations, Limited Partnerships, LLC's, LLP's, etc. A person signing the petition on behalf of any Corporation, Limited Partnership, LLC, LLP, etc. must present an affidavit attesting to the approval of the petition by the entity's Board of Directors, President, CEO, or other authorized officer(s).

**This petition must be executed by all record owners of the described property. Petitions will be compared against the records on file with Conejos County and will be deemed valid only if the signatories exactly match the owners of record, as reflected by county records, and if the signers of the petition agree to be responsible for the above represented percentage of costs, fees and post-plan depletions from the well(s) identified in this petition. Percent responsibility can be amended by owner after Subdistrict formation with Board of Managers approval. If less than all of the record owners sign this petition, or if someone other than the record owner signs this petition, except as set forth above, the petition will be deemed invalid.

printed 4/12/2016

**PETITION
TO FORM SPECIAL IMPROVEMENT DISTRICT NO. 3
OF THE RIO GRANDE WATER CONSERVATION DISTRICT**

We the undersigned by our signatures affixed to this petition do hereby affirm and attest that:

1. (We/I) own an interest in real property that includes a well(s) used in whole or in part for irrigation, commercial or industrial purposes within the Conejos Response Area of the Rio Grande Decision Support System, or (we/I) represent owners of real property that includes a well(s) used in whole or in part for irrigation commercial or industrial purposes within the Conejos Response Area of the Rio Grande Decision Support System and (we/I) have the proper legal authority to sign this Petition on the owner's behalf.
2. (We/I) support the formation of Special Improvement District No. 3 and request that the District Court form the Special Improvement District pursuant to the attached Petition and general description of the *conceptual* Plan of Water Management to govern the Special Improvement District.
3. By (my/our) signature hereon (we/I) request that the Rio Grande Water Conservation District petition the District Court to form Special Improvement District No. 3 and include this property within Special Improvement District No.

Special Improvement District Purpose

The overall purpose of this Subdistrict is to provide a community-oriented water management alternative to individual augmentation plans or state-imposed regulations limiting the use of wells in Water Division No. 3. That is, to provide a mechanism through which a group of well users in the Conejos Response Area can work collaboratively to develop and implement a system of self-regulation using economic-based incentives and other management tools that promote responsible groundwater management and that remedies the injury to senior surface water rights that result from groundwater use from Subdistrict wells. The operation of the Plan will comply with the requirements of SB 04-222, codified at section 37-92-501(4), C.R.S. **The Subdistrict will be financed by service and user fees, and special assessments on property within the Subdistrict, and the lands petitioned herein will be benefited by the replacement of injurious depletions to senior water rights, as allowed by statute.** We understand that these service and user fees and special assessments on taxable property within the Subdistrict will be required in order to generate sufficient funds to meet the goals and objectives of the Subdistrict. These methods of financing are authorized by the signatures on this petition without further election, pending approval of the Subdistrict Board of Managers.

As a condition of participation, the Subdistrict will require acceptance of these and other nonmonetary limitations, including limitations on the diversion and use of groundwater, which may be imposed if the Board of Managers determines such limitations necessary to achieve one or more of the Plan objectives. By signing this petition the undersigned agree to accept these limitations if imposed.

In the event the Subdistrict is unable to achieve one or more of its objectives or comply with other court-imposed or state-imposed requirements, all Landowners may have limitations imposed on the use of their Subdistrict Wells for the diversion of groundwater, including complete curtailment of groundwater withdrawals, through administrative rules and regulations by the State of Colorado.

Participation in the Subdistrict is strictly voluntary. Once land is petitioned into the Subdistrict and the Subdistrict is duly formed by Court order, ***the land will remain in the Subdistrict for as long as the Subdistrict is in existence***, even in the event the land is sold or transferred after Subdistrict formation. The Subdistrict will remain in existence, unless dissolved by appropriate legal action, for so long as the Rio Grande Water Conservation District remains in existence. The conditions described above will run with the ownership of the property described in this Petition.

The legal description of the property that is the subject of this petition is described below. Wells within the proposed Subdistrict that are located on or having legal authority to apply groundwater to this property are listed in Table A.

Farm Plan # 300350

Petition No 586924400002

By (our/my) signature hereon, we attest to (our/my) ownership of the wells and described land (or to our/my legal authority to represent an entity that has ownership of the described land), (I/we) indicate our understanding of the foregoing intentions and purposes of the Subdistrict, and respectfully request that the same be formed pursuant to applicable statutes by the District Court. The Subdistrict's water management plan will be monitored and updated to respond to changes in climatic or hydrologic conditions or new information from bona fide studies or models.

Name(s): _____ Date _____
BAGWELL DOUGLAS T & LYNDA Signature [Signature] 4-15-16
(UND 1/2 INT AS JT) Signature Lynnda Bagwell 4-15-16
BAGWELL TOM J & BARBARA E -ET AL Signature Barbara E Bagwell 4-15-16
[Signature] 4/15/16

Address PO BOX 529; MANASSA, CO 811410529

Parcel 586924400002: - ET AL (UND 1/2 INT AS JT) E1/2 SE1/4 24-34-8-TNA 80 R2599-878 R14001141-2 as referenced on Book _____, Page _____ and/or Reception # 14881147 * (Conejos County) 80 total acres

Table A

WDID	Structure Name	Permit	Percent Responsibility	List Any Additional Well Owners
2205010	W2594 WELL NO 03	8258-R	100	

As the circulator of this petition, I attest that each of the signatories hereon was provided with a copy of the Subdistrict conceptual Plan of Water Management and a copy of the Subdistrict Petition for Establishment describing in greater detail the background and basis for the formation of the Subdistrict and that the signatories on this petition were subscribed before me voluntarily and with knowledge of the purposes for the formation of the Subdistrict

Rose Vanderpool _____ [Signature] _____ 4/15/16
Printed Name of Circulator Signature Date

*The legally authorized representatives must execute petitions on behalf of Corporations, Limited Partnerships, LLC's, LLP's, etc. A person signing the petition on behalf of any Corporation, Limited Partnership, LLC, LLP, etc. must present an affidavit attesting to the approval of the petition by the entity's Board of Directors, President, CEO, or other authorized officer(s).

**This petition must be executed by all record owners of the described property. Petitions will be compared against the records on file with Conejos County and will be deemed valid only if the signatories exactly match the owners of record, as reflected by county records, and if the signers of the petition agree to be responsible for the above represented percentage of costs, fees and post-plan depletions from the well(s) identified in this petition. Percent responsibility can be amended by owner after Subdistrict formation with Board of Managers approval. If less than all of the record owners sign this petition, or if someone other than the record owner signs this petition, except as set forth above, the petition will be deemed invalid.

PETITION
TO FORM SPECIAL IMPROVEMENT DISTRICT NO. 3
OF THE RIO GRANDE WATER CONSERVATION DISTRICT

We the undersigned by our signatures affixed to this petition do hereby affirm and attest that:

1. (We/I) own an interest in real property that includes a well(s) used in whole or in part for irrigation, commercial or industrial purposes within the Conejos Response Area of the Rio Grande Decision Support System, or (we/I) represent owners of real property that includes a well(s) used in whole or in part for irrigation commercial or industrial purposes within the Conejos Response Area of the Rio Grande Decision Support System and (we/I) have the proper legal authority to sign this Petition on the owner's behalf.
2. (We/I) support the formation of Special Improvement District No. 3 and request that the District Court form the Special Improvement District pursuant to the attached Petition and general description of the *conceptual* Plan of Water Management to govern the Special Improvement District.
3. By (my/our) signature hereon (we/I) request that the Rio Grande Water Conservation District petition the District Court to form Special Improvement District No. 3 and include this property within Special Improvement District No.

Special Improvement District Purpose

The overall purpose of this Subdistrict is to provide a community-oriented water management alternative to individual augmentation plans or state-imposed regulations limiting the use of wells in Water Division No. 3. That is, to provide a mechanism through which a group of well users in the Conejos Response Area can work collaboratively to develop and implement a system of self-regulation using economic-based incentives and other management tools that promote responsible groundwater management and that remedies the injury to senior surface water rights that result from groundwater use from Subdistrict wells. The operation of the Plan will comply with the requirements of SB 04-222, codified at section 37-92-501(4), C.R.S. **The Subdistrict will be financed by service and user fees, and special assessments on property within the Subdistrict, and the lands petitioned herein will be benefited by the replacement of injurious depletions to senior water rights, as allowed by statute.** We understand that these service and user fees and special assessments on taxable property within the Subdistrict will be required in order to generate sufficient funds to meet the goals and objectives of the Subdistrict. These methods of financing are authorized by the signatures on this petition without further election, pending approval of the Subdistrict Board of Managers.

As a condition of participation, the Subdistrict will require acceptance of these and other nonmonetary limitations, including limitations on the diversion and use of groundwater, which may be imposed if the Board of Managers determines such limitations necessary to achieve one or more of the Plan objectives. By signing this petition the undersigned agree to accept these limitations if imposed.

In the event the Subdistrict is unable to achieve one or more of its objectives or comply with other court-imposed or state-imposed requirements, all Landowners may have limitations imposed on the use of their Subdistrict Wells for the diversion of groundwater, including complete curtailment of groundwater withdrawals, through administrative rules and regulations by the State of Colorado.

Participation in the Subdistrict is strictly voluntary. Once land is petitioned into the Subdistrict and the Subdistrict is duly formed by Court order, ***the land will remain in the Subdistrict for as long as the Subdistrict is in existence***, even in the event the land is sold or transferred after Subdistrict formation. The Subdistrict will remain in existence, unless dissolved by appropriate legal action, for so long as the Rio Grande Water Conservation District remains in existence. The conditions described above will run with the ownership of the property described in this Petition.

The legal description of the property that is the subject of this petition is described below. Wells within the proposed Subdistrict that are located on or having legal authority to apply groundwater to this property are listed in Table A.

Farm Plan # 300230

Petition No 586936100005

By (our/my) signature hereon, we attest to (our/my) ownership of the wells and described land (or to our/my legal authority to represent an entity that has ownership of the described land), (I/we) indicate our understanding of the foregoing intentions and purposes of the Subdistrict, and respectfully request that the same be formed pursuant to applicable statutes by the District Court. The Subdistrict's water management plan will be monitored and updated to respond to changes in climatic or hydrologic conditions or new information from *bona fide* studies or models.

Name(s): _____ Date _____

GILLELAND JACK C Signature *Jack C Gilleland* 4-25-16

GILLELAND DEBRA J Signature *Debra J. Gilleland* 4-25-16

Signature _____

Address 13256 COUNTY ROAD P; LA JARA, CO 811409583

Parcel 586936100005: NE1/4 36-34-8 TNA 160 R#2501-1032 as referenced on Book _____, Page _____ and/or Reception # 250101032 (Conejos County) 160 total acres

Table A

12

WDID	Structure Name	Permit	Percent Responsibility	List Any Additional Well Owners
2205172	W0880 WELL NO 01	2668-F	33.3	

As the circulator of this petition, I attest that each of the signatories hereon was provided with a copy of the Subdistrict conceptual Plan of Water Management and a copy of the Subdistrict Petition for Establishment describing in greater detail the background and basis for the formation of the Subdistrict and that the signatories on this petition were subscribed before me voluntarily and with knowledge of the purposes for the formation of the Subdistrict

Printed Name of Circulator _____ Signature _____ Date _____

*The legally authorized representatives must execute petitions on behalf of Corporations, Limited Partnerships, LLC's, LLP's, etc. A person signing the petition on behalf of any Corporation, Limited Partnership, LLC, LLP, etc. must present an affidavit attesting to the approval of the petition by the entity's Board of Directors, President, CEO, or other authorized officer(s).

**This petition must be executed by all record owners of the described property. Petitions will be compared against the records on file with Conejos County and will be deemed valid only if the signatories exactly match the owners of record, as reflected by county records, and if the signers of the petition agree to be responsible for the above represented percentage of costs, fees and post-plan depletions from the well(s) identified in this petition. Percent responsibility can be amended by owner after Subdistrict formation with Board of Managers approval. If less than all of the record owners sign this petition, or if someone other than the record owner signs this petition, except as set forth above, the petition will be deemed invalid.

printed 3/28/2016

**PETITION
TO FORM SPECIAL IMPROVEMENT DISTRICT NO. 3
OF THE RIO GRANDE WATER CONSERVATION DISTRICT**

We the undersigned by our signatures affixed to this petition do hereby affirm and attest that:

1. (We/I) own an interest in real property that includes a well(s) used in whole or in part for irrigation, commercial or industrial purposes within the Conejos Response Area of the Rio Grande Decision Support System, or (we/I) represent owners of real property that includes a well(s) used in whole or in part for irrigation commercial or industrial purposes within the Conejos Response Area of the Rio Grande Decision Support System and (we/I) have the proper legal authority to sign this Petition on the owner's behalf.
2. (We/I) support the formation of Special Improvement District No. 3 and request that the District Court form the Special Improvement District pursuant to the attached Petition and general description of the *conceptual* Plan of Water Management to govern the Special Improvement District.
3. By (my/our) signature hereon (we/I) request that the Rio Grande Water Conservation District petition the District Court to form Special Improvement District No. 3 and include this property within Special Improvement District No.

Special Improvement District Purpose

The overall purpose of this Subdistrict is to provide a community-oriented water management alternative to individual augmentation plans or state-imposed regulations limiting the use of wells in Water Division No. 3. That is, to provide a mechanism through which a group of well users in the Conejos Response Area can work collaboratively to develop and implement a system of self-regulation using economic-based incentives and other management tools that promote responsible groundwater management and that remedies the injury to senior surface water rights that result from groundwater use from Subdistrict wells. The operation of the Plan will comply with the requirements of SB 04-222, codified at section 37-92-501(4), C.R.S. **The Subdistrict will be financed by service and user fees, and special assessments on property within the Subdistrict, and the lands petitioned herein will be benefited by the replacement of injurious depletions to senior water rights, as allowed by statute.** We understand that these service and user fees and special assessments on taxable property within the Subdistrict will be required in order to generate sufficient funds to meet the goals and objectives of the Subdistrict. These methods of financing are authorized by the signatures on this petition without further election, pending approval of the Subdistrict Board of Managers.

As a condition of participation, the Subdistrict will require acceptance of these and other nonmonetary limitations, including limitations on the diversion and use of groundwater, which may be imposed if the Board of Managers determines such limitations necessary to achieve one or more of the Plan objectives. By signing this petition the undersigned agree to accept these limitations if imposed.

In the event the Subdistrict is unable to achieve one or more of its objectives or comply with other court-imposed or state-imposed requirements, all Landowners may have limitations imposed on the use of their Subdistrict Wells for the diversion of groundwater, including complete curtailment of groundwater withdrawals, through administrative rules and regulations by the State of Colorado.

Participation in the Subdistrict is strictly voluntary. Once land is petitioned into the Subdistrict and the Subdistrict is duly formed by Court order, ***the land will remain in the Subdistrict for as long as the Subdistrict is in existence***, even in the event the land is sold or transferred after Subdistrict formation. The Subdistrict will remain in existence, unless dissolved by appropriate legal action, for so long as the Rio Grande Water Conservation District remains in existence. The conditions described above will run with the ownership of the property described in this Petition.

The legal description of the property that is the subject of this petition is described below. Wells within the proposed Subdistrict that are located on or having legal authority to apply groundwater to this property are listed in Table A.

Farm Plan # 300800

Petition No 598525100002

By (our/my) signature hereon, we attest to (our/my) ownership of the wells and described land (or to our/my legal authority to represent an entity that has ownership of the described land), (I/we) indicate our understanding of the foregoing intentions and purposes of the Subdistrict, and respectfully request that the same be formed pursuant to applicable statutes by the District Court. The Subdistrict's water management plan will be monitored and updated to respond to changes in climatic or hydrologic conditions or new information from *bona fide* studies or models.

Name(s): _____ Date _____
LITTLE THOMAS L Signature Thomas J. Little 6-27-16
 Signature _____
 Signature _____

Address 11715 COUNTY ROAD G; ANTONITO, CO 811209562

Parcel 598525100002: TR IN NE1/4 25-33-8 DES AS BEG AT A PT ON N LINE SEC 25 WH IS 496 2/3FT E OF NW COR OF NE1/4 25 TH S 1040FT as referenced on Book _____, Page _____ and/or Reception # 1400188 (Conejos County) 10.05 total acres

Table A

WDID	Structure Name	Permit	Percent Responsibility	List Any Additional Well Owners
2205506	W1781 WELL NO 07	6200-F	100	

As the circulator of this petition, I attest that each of the signatories hereon was provided with a copy of the Subdistrict conceptual Plan of Water Management and a copy of the Subdistrict Petition for Establishment describing in greater detail the background and basis for the formation of the Subdistrict and that the signatories on this petition were subscribed before me voluntarily and with knowledge of the purposes for the formation of the Subdistrict

Printed Name of Circulator _____ Signature _____ Date _____

*The legally authorized representatives must execute petitions on behalf of Corporations, Limited Partnerships, LLC's, LLP's, etc. A person signing the petition on behalf of any Corporation, Limited Partnership, LLC, LLP, etc. must present an affidavit attesting to the approval of the petition by the entity's Board of Directors, President, CEO, or other authorized officer(s).

**This petition must be executed by all record owners of the described property. Petitions will be compared against the records on file with Conejos County and will be deemed valid only if the signatories exactly match the owners of record, as reflected by county records, and if the signers of the petition agree to be responsible for the above represented percentage of costs, fees and post-plan depletions from the well(s) identified in this petition. Percent responsibility can be amended by owner after Subdistrict formation with Board of Managers approval. If less than all of the record owners sign this petition, or if someone other than the record owner signs this petition, except as set forth above, the petition will be deemed invalid.

printed 6/7/2016

**PETITION
TO FORM SPECIAL IMPROVEMENT DISTRICT NO. 3
OF THE RIO GRANDE WATER CONSERVATION DISTRICT**

We the undersigned by our signatures affixed to this petition do hereby affirm and attest that:

1. (We/I) own an interest in real property that includes a well(s) used in whole or in part for irrigation, commercial or industrial purposes within the Conejos Response Area of the Rio Grande Decision Support System, or (we/I) represent owners of real property that includes a well(s) used in whole or in part for irrigation commercial or industrial purposes within the Conejos Response Area of the Rio Grande Decision Support System and (we/I) have the proper legal authority to sign this Petition on the owner's behalf.
2. (We/I) support the formation of Special Improvement District No. 3 and request that the District Court form the Special Improvement District pursuant to the attached Petition and general description of the *conceptual* Plan of Water Management to govern the Special Improvement District.
3. By (my/our) signature hereon (we/I) request that the Rio Grande Water Conservation District petition the District Court to form Special Improvement District No. 3 and include this property within Special Improvement District No.

Special Improvement District Purpose

The overall purpose of this Subdistrict is to provide a community-oriented water management alternative to individual augmentation plans or state-imposed regulations limiting the use of wells in Water Division No. 3. That is, to provide a mechanism through which a group of well users in the Conejos Response Area can work collaboratively to develop and implement a system of self-regulation using economic-based incentives and other management tools that promote responsible groundwater management and that remedies the injury to senior surface water rights that result from groundwater use from Subdistrict wells. The operation of the Plan will comply with the requirements of SB 04-222, codified at section 37-92-501(4), C.R.S. **The Subdistrict will be financed by service and user fees, and special assessments on property within the Subdistrict, and the lands petitioned herein will be benefited by the replacement of injurious depletions to senior water rights, as allowed by statute.** We understand that these service and user fees and special assessments on taxable property within the Subdistrict will be required in order to generate sufficient funds to meet the goals and objectives of the Subdistrict. These methods of financing are authorized by the signatures on this petition without further election, pending approval of the Subdistrict Board of Managers.

As a condition of participation, the Subdistrict will require acceptance of these and other nonmonetary limitations, including limitations on the diversion and use of groundwater, which may be imposed if the Board of Managers determines such limitations necessary to achieve one or more of the Plan objectives. By signing this petition the undersigned agree to accept these limitations if imposed.

In the event the Subdistrict is unable to achieve one or more of its objectives or comply with other court-imposed or state-imposed requirements, all Landowners may have limitations imposed on the use of their Subdistrict Wells for the diversion of groundwater, including complete curtailment of groundwater withdrawals, through administrative rules and regulations by the State of Colorado.

Participation in the Subdistrict is strictly voluntary. Once land is petitioned into the Subdistrict and the Subdistrict is duly formed by Court order, ***the land will remain in the Subdistrict for as long as the Subdistrict is in existence***, even in the event the land is sold or transferred after Subdistrict formation. The Subdistrict will remain in existence, unless dissolved by appropriate legal action, for so long as the Rio Grande Water Conservation District remains in existence. The conditions described above will run with the ownership of the property described in this Petition.

The legal description of the property that is the subject of this petition is described below. Wells within the proposed Subdistrict that are located on or having legal authority to apply groundwater to this property are listed in Table A.

Farm Plan # 300350

Petition No 598705100035

By (our/my) signature hereon, we attest to (our/my) ownership of the wells and described land (or to our/my legal authority to represent an entity that has ownership of the described land), (I/we) indicate our understanding of the foregoing intentions and purposes of the Subdistrict, and respectfully request that the same be formed pursuant to applicable statutes by the District Court. The Subdistrict's water management plan will be monitored and updated to respond to changes in climatic or hydrologic conditions or new information from *bona fide* studies or models.

Name(s):	_____	Date
<u>BAGWELL DOUGLAS &</u>	Signature <u>[Signature]</u>	<u>4-15-16</u>
<u>BAGWELL LYNDA (UND 1/2 INT AS JT</u>	Signature <u>[Signature]</u>	<u>4-15-16</u>
<u>BAGWELL TOM & BARBARA(UND 1/2</u>	Signature <u>[Signature]</u>	<u>4-15-16</u>
<u>JT</u>		<u>4/15/16</u>

Address PO BOX 529; MANASSA, CO 811410529

Parcel 598705100035: N1/2 5-33-9 TNA 320 (LESS STRIP DES B55 P209 & ROW B96 P242-3) R2500-93 R14001139 & 1140 as referenced on Book _____, Page _____ and/or Reception # 14001140 & 14001139 (Conejos County) 318.6 total acres

Table A

WDID	Structure Name	Permit	Percent Responsibility	List Any Additional Well Owners
2206108	W2596 WELL NO 02	14149-R	100	

As the circulator of this petition, I attest that each of the signatories hereon was provided with a copy of the Subdistrict conceptual Plan of Water Management and a copy of the Subdistrict Petition for Establishment describing in greater detail the background and basis for the formation of the Subdistrict and that the signatories on this petition were subscribed before me voluntarily and with knowledge of the purposes for the formation of the Subdistrict

<u>[Signature]</u>	<u>[Signature]</u>	<u>4/15/16</u>
Printed Name of Circulator	Signature	Date

*The legally authorized representatives must execute petitions on behalf of Corporations, Limited Partnerships, LLC's, LLP's, etc. A person signing the petition on behalf of any Corporation, Limited Partnership, LLC, LLP, etc. must present an affidavit attesting to the approval of the petition by the entity's Board of Directors, President, CEO, or other authorized officer(s).

**This petition must be executed by all record owners of the described property. Petitions will be compared against the records on file with Conejos County and will be deemed valid only if the signatories exactly match the owners of record, as reflected by county records, and if the signers of the petition agree to be responsible for the above represented percentage of costs, fees and post-plan depletions from the well(s) identified in this petition. Percent responsibility can be amended by owner after Subdistrict formation with Board of Managers approval. If less than all of the record owners sign this petition, or if someone other than the record owner signs this petition, except as set forth above, the petition will be deemed invalid.

printed 3/21/2016

Farm Plan # 300940

Petition No 598705300036

**PETITION
TO FORM SPECIAL IMPROVEMENT DISTRICT NO. 3
OF THE RIO GRANDE WATER CONSERVATION DISTRICT**

We the undersigned by our signatures affixed to this petition do hereby affirm and attest that:

1. (We/I) own an interest in real property that includes a well(s) used in whole or in part for irrigation, commercial or industrial purposes within the Conejos Response Area of the Rio Grande Decision Support System, or (we/I) represent owners of real property that includes a well(s) used in whole or in part for irrigation commercial or industrial purposes within the Conejos Response Area of the Rio Grande Decision Support System and (we/I) have the proper legal authority to sign this Petition on the owner's behalf.

2. (We/I) support the formation of Special Improvement District No. 3 and request that the District Court form the Special Improvement District pursuant to the attached Petition and general description of the *conceptual* Plan of Water Management to govern the Special Improvement District.

3. By (my/our) signature hereon (we/I) request that the Rio Grande Water Conservation District petition the District Court to form Special Improvement District No. 3 and include this property within Special Improvement District No.

Special Improvement District Purpose

The overall purpose of this Subdistrict is to provide a community-oriented water management alternative to individual augmentation plans or state-imposed regulations limiting the use of wells in Water Division No. 3. That is, to provide a mechanism through which a group of well users in the Conejos Response Area can work collaboratively to develop and implement a system of self-regulation using economic-based incentives and other management tools that promote responsible groundwater management and that remedies the injury to senior surface water rights that result from groundwater use from Subdistrict wells. The operation of the Plan will comply with the requirements of SB 04-222, codified at section 37-92-501(4), C.R.S. *The Subdistrict will be financed by service and user fees, and special assessments on property within the Subdistrict, and the lands petitioned herein will be benefited by the replacement of injurious depletions to senior water rights, as allowed by statute.* We understand that these service and user fees and special assessments on taxable property within the Subdistrict will be required in order to generate sufficient funds to meet the goals and objectives of the Subdistrict. These methods of financing are authorized by the signatures on this petition without further election, pending approval of the Subdistrict Board of Managers.

As a condition of participation, the Subdistrict will require acceptance of these and other nonmonetary limitations, including limitations on the diversion and use of groundwater, which may be imposed if the Board of Managers determines such limitations necessary to achieve one or more of the Plan objectives. By signing this petition the undersigned agree to accept these limitations if imposed.

In the event the Subdistrict is unable to achieve one or more of its objectives or comply with other court-imposed or state-imposed requirements, all Landowners may have limitations imposed on the use of their Subdistrict Wells for the diversion of groundwater, including complete curtailment of groundwater withdrawals, through administrative rules and regulations by the State of Colorado.

Participation in the Subdistrict is strictly voluntary. Once land is petitioned into the Subdistrict and the Subdistrict is duly formed by Court order, *the land will remain in the Subdistrict for as long as the Subdistrict is in existence*, even in the event the land is sold or transferred after Subdistrict formation. The Subdistrict will remain in existence, unless dissolved by appropriate legal action, for so long as the Rio Grande Water Conservation District remains in existence. The conditions described above will run with the ownership of the property described in this Petition.

The legal description of the property that is the subject of this petition is described below. Wells within the proposed Subdistrict that are located on or having legal authority to apply groundwater to this property are listed in Table A.

Farm Plan # 300940

Petition No 598705300036

By (our/my) signature hereon, we attest to (our/my) ownership of the wells and described land (or to our/my legal authority to represent an entity that has ownership of the described land), (I/we) indicate our understanding of the foregoing intentions and purposes of the Subdistrict, and respectfully request that the same be formed pursuant to applicable statutes by the District Court. The Subdistrict's water management plan will be monitored and updated to respond to changes in climatic or hydrologic conditions or new information from *bona fide* studies or models.

Name(s):	Signature	Date
<u>MOON KEVIN E</u>	<u>[Signature]</u>	<u>7-20-2016</u>
<u>MOELLER-MOON JOANNE</u>	<u>[Signature]</u>	<u>7-20-2016</u>
<u>1690 NEWTOWN LANGHORNE RD</u>	Signature	

Address GEORGE SCHOOL #4245; NEWTON, PA 189402414

Parcel 598705300036: SW1/4 5-33-9 TNA 160 R#4000124 as referenced on Book Page
and/or Reception # 4000124. (Conejos County) 160 total acres

Table A

WDID	Structure Name	Permit	Percent Responsibility	List Any Additional Well Owners
2206067	W2485 WELL NO 01	21023-R	100	

As the circulator of this petition, I attest that each of the signatories hereon was provided with a copy of the Subdistrict conceptual Plan of Water Management and a copy of the Subdistrict Petition for Establishment describing in greater detail the background and basis for the formation of the Subdistrict and that the signatories on this petition were subscribed before me voluntarily and with knowledge of the purposes for the formation of the Subdistrict

Printed Name of Circulator	Signature	Date
----------------------------	-----------	------

*The legally authorized representatives must execute petitions on behalf of Corporations, Limited Partnerships, LLC's, LLP's, etc. A person signing the petition on behalf of any Corporation, Limited Partnership, LLC, LLP, etc. must present an affidavit attesting to the approval of the petition by the entity's Board of Directors, President, CEO, or other authorized officer(s).

**This petition must be executed by all record owners of the described property. Petitions will be compared against the records on file with Conejos County and will be deemed valid only if the signatories exactly match the owners of record, as reflected by county records, and if the signers of the petition agree to be responsible for the above represented percentage of costs, fees and post-plan depletions from the well(s) identified in this petition. Percent responsibility can be amended by owner after Subdistrict formation with Board of Managers approval. If less than all of the record owners sign this petition, or if someone other than the record owner signs this petition, except as set forth above, the petition will be deemed invalid.

printed 7/19/2016

**PETITION
TO FORM SPECIAL IMPROVEMENT DISTRICT NO. 3
OF THE RIO GRANDE WATER CONSERVATION DISTRICT**

We the undersigned by our signatures affixed to this petition do hereby affirm and attest that:

1. (We/I) own an interest in real property that includes a well(s) used in whole or in part for irrigation, commercial or industrial purposes within the Conejos Response Area of the Rio Grande Decision Support System, or (we/I) represent owners of real property that includes a well(s) used in whole or in part for irrigation commercial or industrial purposes within the Conejos Response Area of the Rio Grande Decision Support System and (we/I) have the proper legal authority to sign this Petition on the owner's behalf.
2. (We/I) support the formation of Special Improvement District No. 3 and request that the District Court form the Special Improvement District pursuant to the attached Petition and general description of the *conceptual* Plan of Water Management to govern the Special Improvement District.
3. By (my/our) signature hereon (we/I) request that the Rio Grande Water Conservation District petition the District Court to form Special Improvement District No. 3 and include this property within Special Improvement District No.

Special Improvement District Purpose

The overall purpose of this Subdistrict is to provide a community-oriented water management alternative to individual augmentation plans or state-imposed regulations limiting the use of wells in Water Division No. 3. That is, to provide a mechanism through which a group of well users in the Conejos Response Area can work collaboratively to develop and implement a system of self-regulation using economic-based incentives and other management tools that promote responsible groundwater management and that remedies the injury to senior surface water rights that result from groundwater use from Subdistrict wells. The operation of the Plan will comply with the requirements of SB 04-222, codified at section 37-92-501(4), C.R.S. *The Subdistrict will be financed by service and user fees, and special assessments on property within the Subdistrict, and the lands petitioned herein will be benefited by the replacement of injurious depletions to senior water rights, as allowed by statute.* We understand that these service and user fees and special assessments on taxable property within the Subdistrict will be required in order to generate sufficient funds to meet the goals and objectives of the Subdistrict. These methods of financing are authorized by the signatures on this petition without further election, pending approval of the Subdistrict Board of Managers.

As a condition of participation, the Subdistrict will require acceptance of these and other nonmonetary limitations, including limitations on the diversion and use of groundwater, which may be imposed if the Board of Managers determines such limitations necessary to achieve one or more of the Plan objectives. By signing this petition the undersigned agree to accept these limitations if imposed.

In the event the Subdistrict is unable to achieve one or more of its objectives or comply with other court-imposed or state-imposed requirements, all Landowners may have limitations imposed on the use of their Subdistrict Wells for the diversion of groundwater, including complete curtailment of groundwater withdrawals, through administrative rules and regulations by the State of Colorado.

Participation in the Subdistrict is strictly voluntary. Once land is petitioned into the Subdistrict and the Subdistrict is duly formed by Court order, *the land will remain in the Subdistrict for as long as the Subdistrict is in existence*, even in the event the land is sold or transferred after Subdistrict formation. The Subdistrict will remain in existence, unless dissolved by appropriate legal action, for so long as the Rio Grande Water Conservation District remains in existence. The conditions described above will run with the ownership of the property described in this Petition.

The legal description of the property that is the subject of this petition is described below. Wells within the proposed Subdistrict that are located on or having legal authority to apply groundwater to this property are listed in Table A.

Farm Plan # 300290

Petition No 598707300063

By (our/my) signature hereon, we attest to (our/my) ownership of the wells and described land (or to our/my legal authority to represent an entity that has ownership of the described land), (I/we) indicate our understanding of the foregoing intentions and purposes of the Subdistrict, and respectfully request that the same be formed pursuant to applicable statutes by the District Court. The Subdistrict's water management plan will be monitored and updated to respond to changes in climatic or hydrologic conditions or new information from *bona fide* studies or models.

Name(s):	Signature	Date
<u>MOELLER DENNIS E</u>	<u>Dennis E. Moeller</u>	<u>4-26-16</u>
<u>MOELLER MYRNA G</u>	<u>Myrna G. Moeller</u>	<u>4-26-16</u>
	Signature	

Address PO BOX 462, ANTONITO, CO 811200462

Parcel 598707300063: E1/2 SW1/4 7-33-9 TNA 80 SW1/4 SW1/4 7-33-9 TNA 40 B252 P385 R#2598-335 as referenced on Book 252, Page 385 and/or Reception # 2598000 (Conejos County) 120 total acres 2598000 335

Table A

WDID	Structure Name	Permit	Percent Responsibility	List Any Additional Well Owners
2205542	W1814 WELL NO 01	10667-F	100	

As the circulator of this petition, I attest that each of the signatories hereon was provided with a copy of the Subdistrict conceptual Plan of Water Management and a copy of the Subdistrict Petition for Establishment describing in greater detail the background and basis for the formation of the Subdistrict and that the signatories on this petition were subscribed before me voluntarily and with knowledge of the purposes for the formation of the Subdistrict

Printed Name of Circulator	Signature	Date
----------------------------	-----------	------

*The legally authorized representatives must execute petitions on behalf of Corporations, Limited Partnerships, LLC's, LLP's, etc. A person signing the petition on behalf of any Corporation, Limited Partnership, LLC, LLP, etc. must present an affidavit attesting to the approval of the petition by the entity's Board of Directors, President, CEO, or other authorized officer(s).

**This petition must be executed by all record owners of the described property. Petitions will be compared against the records on file with Conejos County and will be deemed valid only if the signatories exactly match the owners of record, as reflected by county records, and if the signers of the petition agree to be responsible for the above represented percentage of costs, fees and post-plan depletions from the well(s) identified in this petition. Percent responsibility can be amended by owner after Subdistrict formation with Board of Managers approval. If less than all of the record owners sign this petition, or if someone other than the record owner signs this petition, except as set forth above, the petition will be deemed invalid.

printed 3/15/2016

**PETITION
TO FORM SPECIAL IMPROVEMENT DISTRICT NO. 3
OF THE RIO GRANDE WATER CONSERVATION DISTRICT**

We the undersigned by our signatures affixed to this petition do hereby affirm and attest that:

1. (We/I) own an interest in real property that includes a well(s) used in whole or in part for irrigation, commercial or industrial purposes within the Conejos Response Area of the Rio Grande Decision Support System, or (we/I) represent owners of real property that includes a well(s) used in whole or in part for irrigation commercial or industrial purposes within the Conejos Response Area of the Rio Grande Decision Support System and (we/I) have the proper legal authority to sign this Petition on the owner's behalf.

2. (We/I) support the formation of Special Improvement District No. 3 and request that the District Court form the Special Improvement District pursuant to the attached Petition and general description of the *conceptual* Plan of Water Management to govern the Special Improvement District.

3. By (my/our) signature hereon (we/I) request that the Rio Grande Water Conservation District petition the District Court to form Special Improvement District No. 3 and include this property within Special Improvement District No.

Special Improvement District Purpose

The overall purpose of this Subdistrict is to provide a community-oriented water management alternative to individual augmentation plans or state-imposed regulations limiting the use of wells in Water Division No. 3. That is, to provide a mechanism through which a group of well users in the Conejos Response Area can work collaboratively to develop and implement a system of self-regulation using economic-based incentives and other management tools that promote responsible groundwater management and that remedies the injury to senior surface water rights that result from groundwater use from Subdistrict wells. The operation of the Plan will comply with the requirements of SB 04-222, codified at section 37-92-501(4), C.R.S. *The Subdistrict will be financed by service and user fees, and special assessments on property within the Subdistrict, and the lands petitioned herein will be benefited by the replacement of injurious depletions to senior water rights, as allowed by statute.* We understand that these service and user fees and special assessments on taxable property within the Subdistrict will be required in order to generate sufficient funds to meet the goals and objectives of the Subdistrict. These methods of financing are authorized by the signatures on this petition without further election, pending approval of the Subdistrict Board of Managers.

As a condition of participation, the Subdistrict will require acceptance of these and other nonmonetary limitations, including limitations on the diversion and use of groundwater, which may be imposed if the Board of Managers determines such limitations necessary to achieve one or more of the Plan objectives. By signing this petition the undersigned agree to accept these limitations if imposed.

In the event the Subdistrict is unable to achieve one or more of its objectives or comply with other court-imposed or state-imposed requirements, all Landowners may have limitations imposed on the use of their Subdistrict Wells for the diversion of groundwater, including complete curtailment of groundwater withdrawals, through administrative rules and regulations by the State of Colorado.

Participation in the Subdistrict is strictly voluntary. Once land is petitioned into the Subdistrict and the Subdistrict is duly formed by Court order, *the land will remain in the Subdistrict for as long as the Subdistrict is in existence*, even in the event the land is sold or transferred after Subdistrict formation. The Subdistrict will remain in existence, unless dissolved by appropriate legal action, for so long as the Rio Grande Water Conservation District remains in existence. The conditions described above will run with the ownership of the property described in this Petition.

The legal description of the property that is the subject of this petition is described below. Wells within the proposed Subdistrict that are located on or having legal authority to apply groundwater to this property are listed in Table A.

Farm Plan # 300880

Petition No 598713100095

By (our/my) signature hereon, we attest to (our/my) ownership of the wells and described land (or to our/my legal authority to represent an entity that has ownership of the described land), (I/we) indicate our understanding of the foregoing intentions and purposes of the Subdistrict, and respectfully request that the same be formed pursuant to applicable statutes by the District Court. The Subdistrict's water management plan will be monitored and updated to respond to changes in climatic or hydrologic conditions or new information from *bona fide* studies or models.

Name(s):	_____	Signature	_____	Date	_____
	<u>ROMERO FRIEDA</u>		<u>X <i>Romero Frieda</i></u>		<u>7-11-16</u>
	<u>ROMERO ALVIN L</u>		<u><i>Alvin L. Romero</i></u>		<u>7-11-16</u>
		Signature	_____		_____

Address 7416 COUNTY ROAD 18; ANTONITO, CO 811209521

Parcel 598713100095: N1/2 SE1/4 NE1/4 13-33-9 TNA 20 BEG NE COR SE1/4 NE1/4 13-33-9 TH N 697.95 FT TH W 1320 FT TH W LINE as referenced on Book _____, Page _____ and/or Reception # 6001047. (Conejos County) 161.15 total acres

Table A

WDID	Structure Name	Permit	Percent Responsibility	List Any Additional Well Owners
2206069	W2494 WELL NO 01	-	100	

As the circulator of this petition, I attest that each of the signatories hereon was provided with a copy of the Subdistrict conceptual Plan of Water Management and a copy of the Subdistrict Petition for Establishment describing in greater detail the background and basis for the formation of the Subdistrict and that the signatories on this petition were subscribed before me voluntarily and with knowledge of the purposes for the formation of the Subdistrict

Printed Name of Circulator	Signature	Date
----------------------------	-----------	------

*The legally authorized representatives must execute petitions on behalf of Corporations, Limited Partnerships, LLC's, LLP's, etc. A person signing the petition on behalf of any Corporation, Limited Partnership, LLC, LLP, etc. must present an affidavit attesting to the approval of the petition by the entity's Board of Directors, President, CEO, or other authorized officer(s).

**This petition must be executed by all record owners of the described property. Petitions will be compared against the records on file with Conejos County and will be deemed valid only if the signatories exactly match the owners of record, as reflected by county records, and if the signers of the petition agree to be responsible for the above represented percentage of costs, fees and post-plan depletions from the well(s) identified in this petition. Percent responsibility can be amended by owner after Subdistrict formation with Board of Managers approval. If less than all of the record owners sign this petition, or if someone other than the record owner signs this petition, except as set forth above, the petition will be deemed invalid.

printed 5/16/2016

**PETITION
TO FORM SPECIAL IMPROVEMENT DISTRICT NO. 3
OF THE RIO GRANDE WATER CONSERVATION DISTRICT**

We the undersigned by our signatures affixed to this petition do hereby affirm and attest that:

1. (We/I) own an interest in real property that includes a well(s) used in whole or in part for irrigation, commercial or industrial purposes within the Conejos Response Area of the Rio Grande Decision Support System, or (we/I) represent owners of real property that includes a well(s) used in whole or in part for irrigation commercial or industrial purposes within the Conejos Response Area of the Rio Grande Decision Support System and (we/I) have the proper legal authority to sign this Petition on the owner's behalf.
2. (We/I) support the formation of Special Improvement District No. 3 and request that the District Court form the Special Improvement District pursuant to the attached Petition and general description of the *conceptual* Plan of Water Management to govern the Special Improvement District.
3. By (my/our) signature hereon (we/I) request that the Rio Grande Water Conservation District petition the District Court to form Special Improvement District No. 3 and include this property within Special Improvement District No.

Special Improvement District Purpose

The overall purpose of this Subdistrict is to provide a community-oriented water management alternative to individual augmentation plans or state-imposed regulations limiting the use of wells in Water Division No. 3. That is, to provide a mechanism through which a group of well users in the Conejos Response Area can work collaboratively to develop and implement a system of self-regulation using economic-based incentives and other management tools that promote responsible groundwater management and that remedies the injury to senior surface water rights that result from groundwater use from Subdistrict wells. The operation of the Plan will comply with the requirements of SB 04-222, codified at section 37-92-501(4), C.R.S. *The Subdistrict will be financed by service and user fees, and special assessments on property within the Subdistrict, and the lands petitioned herein will be benefited by the replacement of injurious depletions to senior water rights, as allowed by statute.* We understand that these service and user fees and special assessments on taxable property within the Subdistrict will be required in order to generate sufficient funds to meet the goals and objectives of the Subdistrict. These methods of financing are authorized by the signatures on this petition without further election, pending approval of the Subdistrict Board of Managers.

As a condition of participation, the Subdistrict will require acceptance of these and other nonmonetary limitations, including limitations on the diversion and use of groundwater, which may be imposed if the Board of Managers determines such limitations necessary to achieve one or more of the Plan objectives. By signing this petition the undersigned agree to accept these limitations if imposed.

In the event the Subdistrict is unable to achieve one or more of its objectives or comply with other court-imposed or state-imposed requirements, all Landowners may have limitations imposed on the use of their Subdistrict Wells for the diversion of groundwater, including complete curtailment of groundwater withdrawals, through administrative rules and regulations by the State of Colorado.

Participation in the Subdistrict is strictly voluntary. Once land is petitioned into the Subdistrict and the Subdistrict is duly formed by Court order, *the land will remain in the Subdistrict for as long as the Subdistrict is in existence*, even in the event the land is sold or transferred after Subdistrict formation. The Subdistrict will remain in existence, unless dissolved by appropriate legal action, for so long as the Rio Grande Water Conservation District remains in existence. The conditions described above will run with the ownership of the property described in this Petition.

The legal description of the property that is the subject of this petition is described below. Wells within the proposed Subdistrict that are located on or having legal authority to apply groundwater to this property are listed in Table A.

Farm Plan # 300170

Petition No 598714300181

By (our/my) signature hereon, we attest to (our/my) ownership of the wells and described land (or to our/my legal authority to represent an entity that has ownership of the described land), (I/we) indicate our understanding of the foregoing intentions and purposes of the Subdistrict, and respectfully request that the same be formed pursuant to applicable statutes by the District Court. The Subdistrict's water management plan will be monitored and updated to respond to changes in climatic or hydrologic conditions or new information from *bona fide* studies or models.

Name(s): _____		Date
<u>SALAZAR LEROY</u>	Signature <u>Leroy Salazar</u>	9/22/16
<u>SALAZAR MICHELLE</u>	Signature <u>Michelle Salazar</u>	9/22/16
	Signature _____	

Address PO BOX 296; MANASSA, CO 811410296

Parcel 598714300181: TR 2 GARCIA CONSERVATION EASEMENT 14-33-9 DES AS: BEG SW COR SEC 14 TH N0*36'E ALNG W LINE SD SEC 14 2105.67 FT TH FOLLOWING COURSES TO FOLLOW S LINE OF TR 1 GARCIA CONSERVATION EASEMENT N89*30'E 937.09 FT N87*41'E122.53FTN70*27'E 565.93FT N65*39'E63.74 as referenced on Book _____ Page _____ and/or Reception # 15001452. (Conejos County) 179.49 total acres

Table A

WDED	Structure Name	Permit	Percent Responsibility	List Any Additional Well Owners
2205094	W0355 WELL NO 01	8634-R	100	
2205095	W0355 WELL NO 02	8635-R	100	

As the circulator of this petition, I attest that each of the signatories hereon was provided with a copy of the Subdistrict conceptual Plan of Water Management and a copy of the Subdistrict Petition for Establishment describing in greater detail the background and basis for the formation of the Subdistrict and that the signatories on this petition were subscribed before me voluntarily and with knowledge of the purposes for the formation of the Subdistrict

Printed Name of Circulator	Signature	Date
----------------------------	-----------	------

*The legally authorized representatives must execute petitions on behalf of Corporations, Limited Partnerships, LLC's, LLP's, etc. A person signing the petition on behalf of any Corporation, Limited Partnership, LLC, LLP, etc. must present an affidavit attesting to the approval of the petition by the entity's Board of Directors, President, CEO, or other authorized officer(s).

**This petition must be executed by all record owners of the described property. Petitions will be compared against the records on file with Conejos County and will be deemed valid only if the signatories exactly match the owners of record, as reflected by county records, and if the signers of the petition agree to be responsible for the above represented percentage of costs, fees and post-plan depletions from the well(s) identified in this petition. Percent responsibility can be amended by owner after Subdistrict formation with Board of Managers approval. If less than all of the record owners sign this petition, or if someone other than the record owner signs this petition, except as set forth above, the petition will be deemed invalid.

printed 9/21/2016

**PETITION
TO FORM SPECIAL IMPROVEMENT DISTRICT NO. 3
OF THE RIO GRANDE WATER CONSERVATION DISTRICT**

We the undersigned by our signatures affixed to this petition do hereby affirm and attest that:

1. (We/I) own an interest in real property that includes a well(s) used in whole or in part for irrigation, commercial or industrial purposes within the Conejos Response Area of the Rio Grande Decision Support System, or (we/I) represent owners of real property that includes a well(s) used in whole or in part for irrigation commercial or industrial purposes within the Conejos Response Area of the Rio Grande Decision Support System and (we/I) have the proper legal authority to sign this Petition on the owner's behalf.
 2. (We/I) support the formation of Special Improvement District No. 3 and request that the District Court form the Special Improvement District pursuant to the attached Petition and general description of the *conceptual* Plan of Water Management to govern the Special Improvement District.
 3. By (my/our) signature hereon (we/I) request that the Rio Grande Water Conservation District petition the District Court to form Special Improvement District No. 3 and include this property within Special Improvement District No.
-

Special Improvement District Purpose

The overall purpose of this Subdistrict is to provide a community-oriented water management alternative to individual augmentation plans or state-imposed regulations limiting the use of wells in Water Division No. 3. That is, to provide a mechanism through which a group of well users in the Conejos Response Area can work collaboratively to develop and implement a system of self-regulation using economic-based incentives and other management tools that promote responsible groundwater management and that remedies the injury to senior surface water rights that result from groundwater use from Subdistrict wells. The operation of the Plan will comply with the requirements of SB 04-222, codified at section 37-92-501(4), C.R.S. **The Subdistrict will be financed by service and user fees, and special assessments on property within the Subdistrict, and the lands petitioned herein will be benefited by the replacement of injurious depletions to senior water rights, as allowed by statute.** We understand that these service and user fees and special assessments on taxable property within the Subdistrict will be required in order to generate sufficient funds to meet the goals and objectives of the Subdistrict. These methods of financing are authorized by the signatures on this petition without further election, pending approval of the Subdistrict Board of Managers.

As a condition of participation, the Subdistrict will require acceptance of these and other nonmonetary limitations, including limitations on the diversion and use of groundwater, which may be imposed if the Board of Managers determines such limitations necessary to achieve one or more of the Plan objectives. By signing this petition the undersigned agree to accept these limitations if imposed.

In the event the Subdistrict is unable to achieve one or more of its objectives or comply with other court-imposed or state-imposed requirements, all Landowners may have limitations imposed on the use of their Subdistrict Wells for the diversion of groundwater, including complete curtailment of groundwater withdrawals, through administrative rules and regulations by the State of Colorado.

Participation in the Subdistrict is strictly voluntary. Once land is petitioned into the Subdistrict and the Subdistrict is duly formed by Court order, ***the land will remain in the Subdistrict for as long as the Subdistrict is in existence***, even in the event the land is sold or transferred after Subdistrict formation. The Subdistrict will remain in existence, unless dissolved by appropriate legal action, for so long as the Rio Grande Water Conservation District remains in existence. The conditions described above will run with the ownership of the property described in this Petition.

The legal description of the property that is the subject of this petition is described below. Wells within the proposed Subdistrict that are located on or having legal authority to apply groundwater to this property are listed in Table A.

Farm Plan # 300610

Petition No 598715300078

By (our/my) signature hereon, we attest to (our/my) ownership of the wells and described land (or to our/my legal authority to represent an entity that has ownership of the described land), (I/we) indicate our understanding of the foregoing intentions and purposes of the Subdistrict, and respectfully request that the same be formed pursuant to applicable statutes by the District Court. The Subdistrict's water management plan will be monitored and updated to respond to changes in climatic or hydrologic conditions or new information from bona fide studies or models.

Name(s): _____ Date _____

QUINLAN RANCHES INC Signature Alvin E. Quinn 4/26/16

Signature Brian Quinn _____

Signature Brian Quinn _____

Address PO BOX 577; ANTONITO, CO 811200577

Parcel 598715300078: NE1/4 22-33-9 TNA 160 NW1/4 15-33-9 TNA 160 S1/2 15-33-9 (LESS TR IN SW1/4 1.29 A B217 P212 & LESS as referenced on Book . . . Page and/or Reception # 163732 . (Conejos County) 636.71 total acres

Table A				
WDID	Structure Name	Permit	Percent Responsibility	List Any Additional Well Owners
2205055	W0129 WELL NO 01	7216-R	100	

As the circulator of this petition, I attest that each of the signatories hereon was provided with a copy of the Subdistrict conceptual Plan of Water Management and a copy of the Subdistrict Petition for Establishment describing in greater detail the background and basis for the formation of the Subdistrict and that the signatories on this petition were subscribed before me voluntarily and with knowledge of the purposes for the formation of the Subdistrict

Printed Name of Circulator _____ Signature _____ Date _____

*The legally authorized representatives must execute petitions on behalf of Corporations, Limited Partnerships, LLC's, LLP's, etc. A person signing the petition on behalf of any Corporation, Limited Partnership, LLC, LLP, etc. must present an affidavit attesting to the approval of the petition by the entity's Board of Directors, President, CEO, or other authorized officer(s).

**This petition must be executed by all record owners of the described property. Petitions will be compared against the records on file with Conejos County and will be deemed valid only if the signatories exactly match the owners of record, as reflected by county records, and if the signers of the petition agree to be responsible for the above represented percentage of costs, fees and post-plan depletions from the well(s) identified in this petition. Percent responsibility can be amended by owner after Subdistrict formation with Board of Managers approval. If less than all of the record owners sign this petition, or if someone other than the record owner signs this petition, except as set forth above, the petition will be deemed invalid.

printed 4/13/2016

**PETITION
TO FORM SPECIAL IMPROVEMENT DISTRICT NO. 3
OF THE RIO GRANDE WATER CONSERVATION DISTRICT**

We the undersigned by our signatures affixed to this petition do hereby affirm and attest that:

1. (We/I) own an interest in real property that includes a well(s) used in whole or in part for irrigation, commercial or industrial purposes within the Conejos Response Area of the Rio Grande Decision Support System, or (we/I) represent owners of real property that includes a well(s) used in whole or in part for irrigation commercial or industrial purposes within the Conejos Response Area of the Rio Grande Decision Support System and (we/I) have the proper legal authority to sign this Petition on the owner's behalf.
2. (We/I) support the formation of Special Improvement District No. 3 and request that the District Court form the Special Improvement District pursuant to the attached Petition and general description of the *conceptual* Plan of Water Management to govern the Special Improvement District.
3. By (my/our) signature hereon (we/I) request that the Rio Grande Water Conservation District petition the District Court to form Special Improvement District No. 3 and include this property within Special Improvement District No.

Special Improvement District Purpose

The overall purpose of this Subdistrict is to provide a community-oriented water management alternative to individual augmentation plans or state-imposed regulations limiting the use of wells in Water Division No. 3. That is, to provide a mechanism through which a group of well users in the Conejos Response Area can work collaboratively to develop and implement a system of self-regulation using economic-based incentives and other management tools that promote responsible groundwater management and that remedies the injury to senior surface water rights that result from groundwater use from Subdistrict wells. The operation of the Plan will comply with the requirements of SB 04-222, codified at section 37-92-501(4), C.R.S. **The Subdistrict will be financed by service and user fees, and special assessments on property within the Subdistrict, and the lands petitioned herein will be benefited by the replacement of injurious depletions to senior water rights, as allowed by statute.** We understand that these service and user fees and special assessments on taxable property within the Subdistrict will be required in order to generate sufficient funds to meet the goals and objectives of the Subdistrict. These methods of financing are authorized by the signatures on this petition without further election, pending approval of the Subdistrict Board of Managers.

As a condition of participation, the Subdistrict will require acceptance of these and other nonmonetary limitations, including limitations on the diversion and use of groundwater, which may be imposed if the Board of Managers determines such limitations necessary to achieve one or more of the Plan objectives. By signing this petition the undersigned agree to accept these limitations if imposed.

In the event the Subdistrict is unable to achieve one or more of its objectives or comply with other court-imposed or state-imposed requirements, all Landowners may have limitations imposed on the use of their Subdistrict Wells for the diversion of groundwater, including complete curtailment of groundwater withdrawals, through administrative rules and regulations by the State of Colorado.

Participation in the Subdistrict is strictly voluntary. Once land is petitioned into the Subdistrict and the Subdistrict is duly formed by Court order, ***the land will remain in the Subdistrict for as long as the Subdistrict is in existence***, even in the event the land is sold or transferred after Subdistrict formation. The Subdistrict will remain in existence, unless dissolved by appropriate legal action, for so long as the Rio Grande Water Conservation District remains in existence. The conditions described above will run with the ownership of the property described in this Petition.

The legal description of the property that is the subject of this petition is described below. Wells within the proposed Subdistrict that are located on or having legal authority to apply groundwater to this property are listed in Table A.

Farm Plan # 300220

Petition No 598716300113

By (our/my) signature hereon, we attest to (our/my) ownership of the wells and described land (or to our/my legal authority to represent an entity that has ownership of the described land), (I/we) indicate our understanding of the foregoing intentions and purposes of the Subdistrict, and respectfully request that the same be formed pursuant to applicable statutes by the District Court. The Subdistrict's water management plan will be monitored and updated to respond to changes in climatic or hydrologic conditions or new information from *bona fide* studies or models.

Name(s): _____ Date _____
ALPHA HAY FARM, LLC Signature Jack C. Suddeth 4-25-16
 Signature _____
 Signature _____

Address PO BOX 659; HARTLEY, TX 790440659

Parcel 598716300113: SE1/4 17-33-9 (LESS 32A) S1/2 16-33-9(LESS 351.73A R#94-2687)TNA 96 M/L NE1/4 21-33-9 TNA 160 NW1/4 as referenced on Book _____, Page _____ and/or Reception #12001774 . (Conejos County) 716.27 total acres

Table A

WDID	Structure Name	Permit	Percent Responsibility	List Any Additional Well Owners
2205123	W0490 WELL NO 01	10550-F	100	

As the circulator of this petition, I attest that each of the signatories hereon was provided with a copy of the Subdistrict conceptual Plan of Water Management and a copy of the Subdistrict Petition for Establishment describing in greater detail the background and basis for the formation of the Subdistrict and that the signatories on this petition were subscribed before me voluntarily and with knowledge of the purposes for the formation of the Subdistrict

 Printed Name of Circulator Signature Date

*The legally authorized representatives must execute petitions on behalf of Corporations, Limited Partnerships, LLC's, LLP's, etc. A person signing the petition on behalf of any Corporation, Limited Partnership, LLC, LLP, etc. must present an affidavit attesting to the approval of the petition by the entity's Board of Directors, President, CEO, or other authorized officer(s).

**This petition must be executed by all record owners of the described property. Petitions will be compared against the records on file with Conejos County and will be deemed valid only if the signatories exactly match the owners of record, as reflected by county records, and if the signers of the petition agree to be responsible for the above represented percentage of costs, fees and post-plan depletions from the well(s) identified in this petition. Percent responsibility can be amended by owner after Subdistrict formation with Board of Managers approval. If less than all of the record owners sign this petition, or if someone other than the record owner signs this petition, except as set forth above, the petition will be deemed invalid.

printed 3/28/2016

**PETITION
TO FORM SPECIAL IMPROVEMENT DISTRICT NO. 3
OF THE RIO GRANDE WATER CONSERVATION DISTRICT**

We the undersigned by our signatures affixed to this petition do hereby affirm and attest that:

1. (We/I) own an interest in real property that includes a well(s) used in whole or in part for irrigation, commercial or industrial purposes within the Conejos Response Area of the Rio Grande Decision Support System, or (we/I) represent owners of real property that includes a well(s) used in whole or in part for irrigation commercial or industrial purposes within the Conejos Response Area of the Rio Grande Decision Support System and (we/I) have the proper legal authority to sign this Petition on the owner's behalf.
 2. (We/I) support the formation of Special Improvement District No. 3 and request that the District Court form the Special Improvement District pursuant to the attached Petition and general description of the *conceptual* Plan of Water Management to govern the Special Improvement District.
 3. By (my/our) signature hereon (we/I) request that the Rio Grande Water Conservation District petition the District Court to form Special Improvement District No. 3 and include this property within Special Improvement District No.
-

Special Improvement District Purpose

The overall purpose of this Subdistrict is to provide a community-oriented water management alternative to individual augmentation plans or state-imposed regulations limiting the use of wells in Water Division No. 3. That is, to provide a mechanism through which a group of well users in the Conejos Response Area can work collaboratively to develop and implement a system of self-regulation using economic-based incentives and other management tools that promote responsible groundwater management and that remedies the injury to senior surface water rights that result from groundwater use from Subdistrict wells. The operation of the Plan will comply with the requirements of SB 04-222, codified at section 37-92-501(4), C.R.S. *The Subdistrict will be financed by service and user fees, and special assessments on property within the Subdistrict, and the lands petitioned herein will be benefited by the replacement of injurious depletions to senior water rights, as allowed by statute.* We understand that these service and user fees and special assessments on taxable property within the Subdistrict will be required in order to generate sufficient funds to meet the goals and objectives of the Subdistrict. These methods of financing are authorized by the signatures on this petition without further election, pending approval of the Subdistrict Board of Managers.

As a condition of participation, the Subdistrict will require acceptance of these and other nonmonetary limitations, including limitations on the diversion and use of groundwater, which may be imposed if the Board of Managers determines such limitations necessary to achieve one or more of the Plan objectives. By signing this petition the undersigned agree to accept these limitations if imposed.

In the event the Subdistrict is unable to achieve one or more of its objectives or comply with other court-imposed or state-imposed requirements, all Landowners may have limitations imposed on the use of their Subdistrict Wells for the diversion of groundwater, including complete curtailment of groundwater withdrawals, through administrative rules and regulations by the State of Colorado.

Participation in the Subdistrict is strictly voluntary. Once land is petitioned into the Subdistrict and the Subdistrict is duly formed by Court order, *the land will remain in the Subdistrict for as long as the Subdistrict is in existence*, even in the event the land is sold or transferred after Subdistrict formation. The Subdistrict will remain in existence, unless dissolved by appropriate legal action, for so long as the Rio Grande Water Conservation District remains in existence. The conditions described above will run with the ownership of the property described in this Petition.

The legal description of the property that is the subject of this petition is described below. Wells within the proposed Subdistrict that are located on or having legal authority to apply groundwater to this property are listed in Table A.

Farm Plan # 300220

Petition No 598721300113

By (our/my) signature hereon, we attest to (our/my) ownership of the wells and described land (or to our/my legal authority to represent an entity that has ownership of the described land), (I/we) indicate our understanding of the foregoing intentions and purposes of the Subdistrict, and respectfully request that the same be formed pursuant to applicable statutes by the District Court. The Subdistrict's water management plan will be monitored and updated to respond to changes in climatic or hydrologic conditions or new information from *bona fide* studies or models.

Name(s): _____ Date _____
ALPHA HAY FARM, LLC Signature *Josh C. Sullivan* 4-25-16
 Signature _____
 Signature _____

Address PO BOX 659; HARTLEY, TX 790440659

Parcel 598721300113: S1/2 21-33-9 TNA 320 S1/2 22-33-9 TNA 320 SW1/4 23- 33-9 TNA 160 NW1/4 26-33-9 TNA 160 N1/2 27-33-9 as referenced on Book _____, Page _____ and/or Reception # 12001774 . (Conejos County) 1600 total acres

Table A

WDID	Structure Name	Permit	Percent Responsibility	List Any Additional Well Owners
2205971	W2325 WELL NO 01	5929-R	50	_____
2205972	W2325 WELL NO 02	5930-R	50	_____
2205973	W2325 WELL NO 03	5931-R	50	_____
2205974	W2325 WELL NO 04	5932-R	50	_____
2205978	W2325 WELL NO 09	24316-FR	100	_____

As the circulator of this petition, I attest that each of the signatories hereon was provided with a copy of the Subdistrict conceptual Plan of Water Management and a copy of the Subdistrict Petition for Establishment describing in greater detail the background and basis for the formation of the Subdistrict and that the signatories on this petition were subscribed before me voluntarily and with knowledge of the purposes for the formation of the Subdistrict

 Printed Name of Circulator Signature Date

*The legally authorized representatives must execute petitions on behalf of Corporations, Limited Partnerships, LLC's, LLP's, etc. A person signing the petition on behalf of any Corporation, Limited Partnership, LLC, LLP, etc. must present an affidavit attesting to the approval of the petition by the entity's Board of Directors, President, CEO, or other authorized officer(s).

**This petition must be executed by all record owners of the described property. Petitions will be compared against the records on file with Conejos County and will be deemed valid only if the signatories exactly match the owners of record, as reflected by county records, and if the signers of the petition agree to be responsible for the above represented percentage of costs, fees and post-plan depletions from the well(s) identified in this petition. Percent responsibility can be amended by owner after Subdistrict formation with Board of Managers approval. If less than all of the record owners sign this petition, or if someone other than the record owner signs this petition, except as set forth above, the petition will be deemed invalid.

**PETITION
TO FORM SPECIAL IMPROVEMENT DISTRICT NO. 3
OF THE RIO GRANDE WATER CONSERVATION DISTRICT**

We the undersigned by our signatures affixed to this petition do hereby affirm and attest that:

1. (We/I) own an interest in real property that includes a well(s) used in whole or in part for irrigation, commercial or industrial purposes within the Conejos Response Area of the Rio Grande Decision Support System, or (we/I) represent owners of real property that includes a well(s) used in whole or in part for irrigation commercial or industrial purposes within the Conejos Response Area of the Rio Grande Decision Support System and (we/I) have the proper legal authority to sign this Petition on the owner's behalf.
2. (We/I) support the formation of Special Improvement District No. 3 and request that the District Court form the Special Improvement District pursuant to the attached Petition and general description of the *conceptual* Plan of Water Management to govern the Special Improvement District.
3. By (my/our) signature hereon (we/I) request that the Rio Grande Water Conservation District petition the District Court to form Special Improvement District No. 3 and include this property within Special Improvement District No.

Special Improvement District Purpose

The overall purpose of this Subdistrict is to provide a community-oriented water management alternative to individual augmentation plans or state-imposed regulations limiting the use of wells in Water Division No. 3. That is, to provide a mechanism through which a group of well users in the Conejos Response Area can work collaboratively to develop and implement a system of self-regulation using economic-based incentives and other management tools that promote responsible groundwater management and that remedies the injury to senior surface water rights that result from groundwater use from Subdistrict wells. The operation of the Plan will comply with the requirements of SB 04-222, codified at section 37-92-501(4), C.R.S. **The Subdistrict will be financed by service and user fees, and special assessments on property within the Subdistrict, and the lands petitioned herein will be benefited by the replacement of injurious depletions to senior water rights, as allowed by statute.** We understand that these service and user fees and special assessments on taxable property within the Subdistrict will be required in order to generate sufficient funds to meet the goals and objectives of the Subdistrict. These methods of financing are authorized by the signatures on this petition without further election, pending approval of the Subdistrict Board of Managers.

As a condition of participation, the Subdistrict will require acceptance of these and other nonmonetary limitations, including limitations on the diversion and use of groundwater, which may be imposed if the Board of Managers determines such limitations necessary to achieve one or more of the Plan objectives. By signing this petition the undersigned agree to accept these limitations if imposed.

In the event the Subdistrict is unable to achieve one or more of its objectives or comply with other court-imposed or state-imposed requirements, all Landowners may have limitations imposed on the use of their Subdistrict Wells for the diversion of groundwater, including complete curtailment of groundwater withdrawals, through administrative rules and regulations by the State of Colorado.

Participation in the Subdistrict is strictly voluntary. Once land is petitioned into the Subdistrict and the Subdistrict is duly formed by Court order, ***the land will remain in the Subdistrict for as long as the Subdistrict is in existence***, even in the event the land is sold or transferred after Subdistrict formation. The Subdistrict will remain in existence, unless dissolved by appropriate legal action, for so long as the Rio Grande Water Conservation District remains in existence. The conditions described above will run with the ownership of the property described in this Petition.

The legal description of the property that is the subject of this petition is described below. Wells within the proposed Subdistrict that are located on or having legal authority to apply groundwater to this property are listed in Table A.

Farm Plan # 300220

Petition No 598723200113

By (our/my) signature hereon, we attest to (our/my) ownership of the wells and described land (or to our/my legal authority to represent an entity that has ownership of the described land), (I/we) indicate our understanding of the foregoing intentions and purposes of the Subdistrict, and respectfully request that the same be formed pursuant to applicable statutes by the District Court. The Subdistrict's water management plan will be monitored and updated to respond to changes in climatic or hydrologic conditions or new information from *bona fide* studies or models.

Name(s): _____ Date _____
ALPHA HAY FARM, LLC Signature *John C. Dillard* 4-25-16
 Signature _____
 Signature _____

Address PO BOX 659; HARTLEY, TX 790440659

Parcel 598723200113: NW1/4 23-33-9 TNA 160 R2502-1040, 1238-9 R12001774-5 as referenced on Book _____, Page _____ and/or Reception # 12001774. (Conejos County) 160 total acres

Table A

WDID	Structure Name	Permit	Percent Responsibility	List Any Additional Well Owners
2205971	W2325 WELL NO 01	5929-R	50	_____
2205972	W2325 WELL NO 02	5930-R	50	_____
2205973	W2325 WELL NO 03	5931-R	50	_____
2205974	W2325 WELL NO 04	5932-R	50	_____

As the circulator of this petition, I attest that each of the signatories hereon was provided with a copy of the Subdistrict conceptual Plan of Water Management and a copy of the Subdistrict Petition for Establishment describing in greater detail the background and basis for the formation of the Subdistrict and that the signatories on this petition were subscribed before me voluntarily and with knowledge of the purposes for the formation of the Subdistrict

Printed Name of Circulator _____ Signature _____ Date _____

*The legally authorized representatives must execute petitions on behalf of Corporations, Limited Partnerships, LLC's, LLP's, etc. A person signing the petition on behalf of any Corporation, Limited Partnership, LLC, LLP, etc. must present an affidavit attesting to the approval of the petition by the entity's Board of Directors, President, CEO, or other authorized officer(s).

**This petition must be executed by all record owners of the described property. Petitions will be compared against the records on file with Conejos County and will be deemed valid only if the signatories exactly match the owners of record, as reflected by county records, and if the signers of the petition agree to be responsible for the above represented percentage of costs, fees and post-plan depletions from the well(s) identified in this petition. Percent responsibility can be amended by owner after Subdistrict formation with Board of Managers approval. If less than all of the record owners sign this petition, or if someone other than the record owner signs this petition, except as set forth above, the petition will be deemed invalid.

printed 3/28/2016

**PETITION
TO FORM SPECIAL IMPROVEMENT DISTRICT NO. 3
OF THE RIO GRANDE WATER CONSERVATION DISTRICT**

We the undersigned by our signatures affixed to this petition do hereby affirm and attest that:

1. (We/I) own an interest in real property that includes a well(s) used in whole or in part for irrigation, commercial or industrial purposes within the Conejos Response Area of the Rio Grande Decision Support System, or (we/I) represent owners of real property that includes a well(s) used in whole or in part for irrigation commercial or industrial purposes within the Conejos Response Area of the Rio Grande Decision Support System and (we/I) have the proper legal authority to sign this Petition on the owner's behalf.
2. (We/I) support the formation of Special Improvement District No. 3 and request that the District Court form the Special Improvement District pursuant to the attached Petition and general description of the *conceptual* Plan of Water Management to govern the Special Improvement District.
3. By (my/our) signature hereon (we/I) request that the Rio Grande Water Conservation District petition the District Court to form Special Improvement District No. 3 and include this property within Special Improvement District No.

Special Improvement District Purpose

The overall purpose of this Subdistrict is to provide a community-oriented water management alternative to individual augmentation plans or state-imposed regulations limiting the use of wells in Water Division No. 3. That is, to provide a mechanism through which a group of well users in the Conejos Response Area can work collaboratively to develop and implement a system of self-regulation using economic-based incentives and other management tools that promote responsible groundwater management and that remedies the injury to senior surface water rights that result from groundwater use from Subdistrict wells. The operation of the Plan will comply with the requirements of SB 04-222, codified at section 37-92-501(4), C.R.S. **The Subdistrict will be financed by service and user fees, and special assessments on property within the Subdistrict, and the lands petitioned herein will be benefited by the replacement of injurious depletions to senior water rights, as allowed by statute.** We understand that these service and user fees and special assessments on taxable property within the Subdistrict will be required in order to generate sufficient funds to meet the goals and objectives of the Subdistrict. These methods of financing are authorized by the signatures on this petition without further election, pending approval of the Subdistrict Board of Managers.

As a condition of participation, the Subdistrict will require acceptance of these and other nonmonetary limitations, including limitations on the diversion and use of groundwater, which may be imposed if the Board of Managers determines such limitations necessary to achieve one or more of the Plan objectives. By signing this petition the undersigned agree to accept these limitations if imposed.

In the event the Subdistrict is unable to achieve one or more of its objectives or comply with other court-imposed or state-imposed requirements, all Landowners may have limitations imposed on the use of their Subdistrict Wells for the diversion of groundwater, including complete curtailment of groundwater withdrawals, through administrative rules and regulations by the State of Colorado.

Participation in the Subdistrict is strictly voluntary. Once land is petitioned into the Subdistrict and the Subdistrict is duly formed by Court order, ***the land will remain in the Subdistrict for as long as the Subdistrict is in existence***, even in the event the land is sold or transferred after Subdistrict formation. The Subdistrict will remain in existence, unless dissolved by appropriate legal action, for so long as the Rio Grande Water Conservation District remains in existence. The conditions described above will run with the ownership of the property described in this Petition.

The legal description of the property that is the subject of this petition is described below. Wells within the proposed Subdistrict that are located on or having legal authority to apply groundwater to this property are listed in Table A.

Farm Plan # 300480

Petition No 598729300008

By (our/my) signature hereon, we attest to (our/my) ownership of the wells and described land (or to our/my legal authority to represent an entity that has ownership of the described land), (I/we) indicate our understanding of the foregoing intentions and purposes of the Subdistrict, and respectfully request that the same be formed pursuant to applicable statutes by the District Court. The Subdistrict's water management plan will be monitored and updated to respond to changes in climatic or hydrologic conditions or new information from *bona fide* studies or models.

Name(s): _____ Date _____

ROBINS RANDALL Signature Randall Robins 3-31-16

ROBINS LOU ANN Signature Lou Ann Robins 3-31-16

Signature _____

Address PO BOX 212; ANTONITO, CO 811200212

Parcel 598729300008: R&L BUSINESS PARK IN SW1/4 29-33-9 LOTS 2-3-4-5-6 TNA 24.878 R#3000713 as referenced on Book _____, Page _____ and/or Reception # 3000713 . (Conejos County) 24.88 total acres

Table A

WDID	Structure Name	Permit	Percent Responsibility	List Any Additional Well Owners
2205186	W0953 WELL NO 02	5312-F	100	

As the circulator of this petition, I attest that each of the signatories hereon was provided with a copy of the Subdistrict conceptual Plan of Water Management and a copy of the Subdistrict Petition for Establishment describing in greater detail the background and basis for the formation of the Subdistrict and that the signatories on this petition were subscribed before me voluntarily and with knowledge of the purposes for the formation of the Subdistrict

 Printed Name of Circulator Signature Date

*The legally authorized representatives must execute petitions on behalf of Corporations, Limited Partnerships, LLC's, LLP's, etc. A person signing the petition on behalf of any Corporation, Limited Partnership, LLC, LLP, etc. must present an affidavit attesting to the approval of the petition by the entity's Board of Directors, President, CEO, or other authorized officer(s).

**This petition must be executed by all record owners of the described property. Petitions will be compared against the records on file with Conejos County and will be deemed valid only if the signatories exactly match the owners of record, as reflected by county records, and if the signers of the petition agree to be responsible for the above represented percentage of costs, fees and post-plan depletions from the well(s) identified in this petition. Percent responsibility can be amended by owner after Subdistrict formation with Board of Managers approval. If less than all of the record owners sign this petition, or if someone other than the record owner signs this petition, except as set forth above, the petition will be deemed invalid.

printed 3/31/2016

**PETITION
TO FORM SPECIAL IMPROVEMENT DISTRICT NO. 3
OF THE RIO GRANDE WATER CONSERVATION DISTRICT**

We the undersigned by our signatures affixed to this petition do hereby affirm and attest that:

1. (We/I) own an interest in real property that includes a well(s) used in whole or in part for irrigation, commercial or industrial purposes within the Conejos Response Area of the Rio Grande Decision Support System, or (we/I) represent owners of real property that includes a well(s) used in whole or in part for irrigation commercial or industrial purposes within the Conejos Response Area of the Rio Grande Decision Support System and (we/I) have the proper legal authority to sign this Petition on the owner's behalf.
2. (We/I) support the formation of Special Improvement District No. 3 and request that the District Court form the Special Improvement District pursuant to the attached Petition and general description of the *conceptual* Plan of Water Management to govern the Special Improvement District.
3. By (my/our) signature hereon (we/I) request that the Rio Grande Water Conservation District petition the District Court to form Special Improvement District No. 3 and include this property within Special Improvement District No.

Special Improvement District Purpose

The overall purpose of this Subdistrict is to provide a community-oriented water management alternative to individual augmentation plans or state-imposed regulations limiting the use of wells in Water Division No. 3. That is, to provide a mechanism through which a group of well users in the Conejos Response Area can work collaboratively to develop and implement a system of self-regulation using economic-based incentives and other management tools that promote responsible groundwater management and that remedies the injury to senior surface water rights that result from groundwater use from Subdistrict wells. The operation of the Plan will comply with the requirements of SB 04-222, codified at section 37-92-501(4), C.R.S. **The Subdistrict will be financed by service and user fees, and special assessments on property within the Subdistrict, and the lands petitioned herein will be benefited by the replacement of injurious depletions to senior water rights, as allowed by statute.** We understand that these service and user fees and special assessments on taxable property within the Subdistrict will be required in order to generate sufficient funds to meet the goals and objectives of the Subdistrict. These methods of financing are authorized by the signatures on this petition without further election, pending approval of the Subdistrict Board of Managers.

As a condition of participation, the Subdistrict will require acceptance of these and other nonmonetary limitations, including limitations on the diversion and use of groundwater, which may be imposed if the Board of Managers determines such limitations necessary to achieve one or more of the Plan objectives. By signing this petition the undersigned agree to accept these limitations if imposed.

In the event the Subdistrict is unable to achieve one or more of its objectives or comply with other court-imposed or state-imposed requirements, all Landowners may have limitations imposed on the use of their Subdistrict Wells for the diversion of groundwater, including complete curtailment of groundwater withdrawals, through administrative rules and regulations by the State of Colorado.

Participation in the Subdistrict is strictly voluntary. Once land is petitioned into the Subdistrict and the Subdistrict is duly formed by Court order, ***the land will remain in the Subdistrict for as long as the Subdistrict is in existence***, even in the event the land is sold or transferred after Subdistrict formation. The Subdistrict will remain in existence, unless dissolved by appropriate legal action, for so long as the Rio Grande Water Conservation District remains in existence. The conditions described above will run with the ownership of the property described in this Petition.

The legal description of the property that is the subject of this petition is described below. Wells within the proposed Subdistrict that are located on or having legal authority to apply groundwater to this property are listed in Table A.

Farm Plan # 300280

Petition No 598733300131

By (our/my) signature hereon, we attest to (our/my) ownership of the wells and described land (or to our/my legal authority to represent an entity that has ownership of the described land), (I/we) indicate our understanding of the foregoing intentions and purposes of the Subdistrict, and respectfully request that the same be formed pursuant to applicable statutes by the District Court. The Subdistrict's water management plan will be monitored and updated to respond to changes in climatic or hydrologic conditions or new information from *bona fide* studies or models.

Name(s): _____ Date _____
LOS HERMANOS LUCEROS, LLC Signature *M. Herman Luceros* 3/20/16
 Signature _____
 Signature _____

Address ¹⁵² PO BOX 400; ANTONITO, CO 811200183
 Parcel 598733300131: S1/2 33-33-9 (LESS 40 A SW 1/4 B351 P586) TNA 280 B322 P326 B327 P426-7 B347 P219 R6000437 as referenced on Book _____, Page _____ and/or Reception # 201396 (Conejos County) 280 total acres

Table A				
WDID	Structure Name	Permit	Percent Responsibility	List Any Additional Well Owners
2205132	W0600 WELL NO 02	9490-F	100	

As the circulator of this petition, I attest that each of the signatories hereon was provided with a copy of the Subdistrict conceptual Plan of Water Management and a copy of the Subdistrict Petition for Establishment describing in greater detail the background and basis for the formation of the Subdistrict and that the signatories on this petition were subscribed before me voluntarily and with knowledge of the purposes for the formation of the Subdistrict

Printed Name of Circulator _____ Signature _____ Date _____

*The legally authorized representatives must execute petitions on behalf of Corporations, Limited Partnerships, LLC's, LLP's, etc. A person signing the petition on behalf of any Corporation, Limited Partnership, LLC, LLP, etc. must present an affidavit attesting to the approval of the petition by the entity's Board of Directors, President, CEO, or other authorized officer(s).

**This petition must be executed by all record owners of the described property. Petitions will be compared against the records on file with Conejos County and will be deemed valid only if the signatories exactly match the owners of record, as reflected by county records, and if the signers of the petition agree to be responsible for the above represented percentage of costs, fees and post-plan depletions from the well(s) identified in this petition. Percent responsibility can be amended by owner after Subdistrict formation with Board of Managers approval. If less than all of the record owners sign this petition, or if someone other than the record owner signs this petition, except as set forth above, the petition will be deemed invalid.

printed 3/15/2016

**PETITION
TO FORM SPECIAL IMPROVEMENT DISTRICT NO. 3
OF THE RIO GRANDE WATER CONSERVATION DISTRICT**

We the undersigned by our signatures affixed to this petition do hereby affirm and attest that:

1. (We/I) own an interest in real property that includes a well(s) used in whole or in part for irrigation, commercial or industrial purposes within the Conejos Response Area of the Rio Grande Decision Support System, or (we/I) represent owners of real property that includes a well(s) used in whole or in part for irrigation commercial or industrial purposes within the Conejos Response Area of the Rio Grande Decision Support System and (we/I) have the proper legal authority to sign this Petition on the owner's behalf.
2. (We/I) support the formation of Special Improvement District No. 3 and request that the District Court form the Special Improvement District pursuant to the attached Petition and general description of the *conceptual* Plan of Water Management to govern the Special Improvement District.
3. By (my/our) signature hereon (we/I) request that the Rio Grande Water Conservation District petition the District Court to form Special Improvement District No. 3 and include this property within Special Improvement District No.

Special Improvement District Purpose

The overall purpose of this Subdistrict is to provide a community-oriented water management alternative to individual augmentation plans or state-imposed regulations limiting the use of wells in Water Division No. 3. That is, to provide a mechanism through which a group of well users in the Conejos Response Area can work collaboratively to develop and implement a system of self-regulation using economic-based incentives and other management tools that promote responsible groundwater management and that remedies the injury to senior surface water rights that result from groundwater use from Subdistrict wells. The operation of the Plan will comply with the requirements of SB 04-222, codified at section 37-92-501(4), C.R.S. **The Subdistrict will be financed by service and user fees, and special assessments on property within the Subdistrict, and the lands petitioned herein will be benefited by the replacement of injurious depletions to senior water rights, as allowed by statute.** We understand that these service and user fees and special assessments on taxable property within the Subdistrict will be required in order to generate sufficient funds to meet the goals and objectives of the Subdistrict. These methods of financing are authorized by the signatures on this petition without further election, pending approval of the Subdistrict Board of Managers.

As a condition of participation, the Subdistrict will require acceptance of these and other nonmonetary limitations, including limitations on the diversion and use of groundwater, which may be imposed if the Board of Managers determines such limitations necessary to achieve one or more of the Plan objectives. By signing this petition the undersigned agree to accept these limitations if imposed.

In the event the Subdistrict is unable to achieve one or more of its objectives or comply with other court-imposed or state-imposed requirements, all Landowners may have limitations imposed on the use of their Subdistrict Wells for the diversion of groundwater, including complete curtailment of groundwater withdrawals, through administrative rules and regulations by the State of Colorado.

Participation in the Subdistrict is strictly voluntary. Once land is petitioned into the Subdistrict and the Subdistrict is duly formed by Court order, ***the land will remain in the Subdistrict for as long as the Subdistrict is in existence***, even in the event the land is sold or transferred after Subdistrict formation. The Subdistrict will remain in existence, unless dissolved by appropriate legal action, for so long as the Rio Grande Water Conservation District remains in existence. The conditions described above will run with the ownership of the property described in this Petition.

The legal description of the property that is the subject of this petition is described below. Wells within the proposed Subdistrict that are located on or having legal authority to apply groundwater to this property are listed in Table A.

Farm Plan # 300280

Petition No 598734300131

By (our/my) signature hereon, we attest to (our/my) ownership of the wells and described land (or to our/my legal authority to represent an entity that has ownership of the described land), (I/we) indicate our understanding of the foregoing intentions and purposes of the Subdistrict, and respectfully request that the same be formed pursuant to applicable statutes by the District Court. The Subdistrict's water management plan will be monitored and updated to respond to changes in climatic or hydrologic conditions or new information from *bona fide* studies or models.

Name(s): _____ Date _____
LOS HERMANOS LUCEROS, LLC Signature Melvin Lucero 3/20/16
 Signature _____
 Signature _____

Address PO BOX 183; ANTONITO, CO 811200183

Parcel 598734300131: SW1/4 34-33-9 TNA 160 PATENT 7352 B347 P219 as referenced on Book _____
 Page _____ and/or Reception # 201396 . (Conejos County) 160 total acres

Table A

WDID	Structure Name	Permit	Percent Responsibility	List Any Additional Well Owners
2205131	W0600 WELL NO 01	10258-F	100	

As the circulator of this petition, I attest that each of the signatories hereon was provided with a copy of the Subdistrict conceptual Plan of Water Management and a copy of the Subdistrict Petition for Establishment describing in greater detail the background and basis for the formation of the Subdistrict and that the signatories on this petition were subscribed before me voluntarily and with knowledge of the purposes for the formation of the Subdistrict

 Printed Name of Circulator Signature Date

*The legally authorized representatives must execute petitions on behalf of Corporations, Limited Partnerships, LLC's, LLP's, etc. A person signing the petition on behalf of any Corporation, Limited Partnership, LLC, LLP, etc. must present an affidavit attesting to the approval of the petition by the entity's Board of Directors, President, CEO, or other authorized officer(s).

**This petition must be executed by all record owners of the described property. Petitions will be compared against the records on file with Conejos County and will be deemed valid only if the signatories exactly match the owners of record, as reflected by county records, and if the signers of the petition agree to be responsible for the above represented percentage of costs, fees and post-plan depletions from the well(s) identified in this petition. Percent responsibility can be amended by owner after Subdistrict formation with Board of Managers approval. If less than all of the record owners sign this petition, or if someone other than the record owner signs this petition, except as set forth above, the petition will be deemed invalid.

printed 3/15/2016

**PETITION
TO FORM SPECIAL IMPROVEMENT DISTRICT NO. 3
OF THE RIO GRANDE WATER CONSERVATION DISTRICT**

We the undersigned by our signatures affixed to this petition do hereby affirm and attest that:

1. (We/I) own an interest in real property that includes a well(s) used in whole or in part for irrigation, commercial or industrial purposes within the Conejos Response Area of the Rio Grande Decision Support System, or (we/I) represent owners of real property that includes a well(s) used in whole or in part for irrigation commercial or industrial purposes within the Conejos Response Area of the Rio Grande Decision Support System and (we/I) have the proper legal authority to sign this Petition on the owner's behalf.
2. (We/I) support the formation of Special Improvement District No. 3 and request that the District Court form the Special Improvement District pursuant to the attached Petition and general description of the *conceptual* Plan of Water Management to govern the Special Improvement District.
3. By (my/our) signature hereon (we/I) request that the Rio Grande Water Conservation District petition the District Court to form Special Improvement District No. 3 and include this property within Special Improvement District No.

Special Improvement District Purpose

The overall purpose of this Subdistrict is to provide a community-oriented water management alternative to individual augmentation plans or state-imposed regulations limiting the use of wells in Water Division No. 3. That is, to provide a mechanism through which a group of well users in the Conejos Response Area can work collaboratively to develop and implement a system of self-regulation using economic-based incentives and other management tools that promote responsible groundwater management and that remedies the injury to senior surface water rights that result from groundwater use from Subdistrict wells. The operation of the Plan will comply with the requirements of SB 04-222, codified at section 37-92-501(4), C.R.S. **The Subdistrict will be financed by service and user fees, and special assessments on property within the Subdistrict, and the lands petitioned herein will be benefited by the replacement of injurious depletions to senior water rights, as allowed by statute.** We understand that these service and user fees and special assessments on taxable property within the Subdistrict will be required in order to generate sufficient funds to meet the goals and objectives of the Subdistrict. These methods of financing are authorized by the signatures on this petition without further election, pending approval of the Subdistrict Board of Managers.

As a condition of participation, the Subdistrict will require acceptance of these and other nonmonetary limitations, including limitations on the diversion and use of groundwater, which may be imposed if the Board of Managers determines such limitations necessary to achieve one or more of the Plan objectives. By signing this petition the undersigned agree to accept these limitations if imposed.

In the event the Subdistrict is unable to achieve one or more of its objectives or comply with other court-imposed or state-imposed requirements, all Landowners may have limitations imposed on the use of their Subdistrict Wells for the diversion of groundwater, including complete curtailment of groundwater withdrawals, through administrative rules and regulations by the State of Colorado.

Participation in the Subdistrict is strictly voluntary. Once land is petitioned into the Subdistrict and the Subdistrict is duly formed by Court order, ***the land will remain in the Subdistrict for as long as the Subdistrict is in existence***, even in the event the land is sold or transferred after Subdistrict formation. The Subdistrict will remain in existence, unless dissolved by appropriate legal action, for so long as the Rio Grande Water Conservation District remains in existence. The conditions described above will run with the ownership of the property described in this Petition.

The legal description of the property that is the subject of this petition is described below. Wells within the proposed Subdistrict that are located on or having legal authority to apply groundwater to this property are listed in Table A.

Farm Plan # 300280

Petition No 598734400141

By (our/my) signature hereon, we attest to (our/my) ownership of the wells and described land (or to our/my legal authority to represent an entity that has ownership of the described land), (I/we) indicate our understanding of the foregoing intentions and purposes of the Subdistrict, and respectfully request that the same be formed pursuant to applicable statutes by the District Court. The Subdistrict's water management plan will be monitored and updated to respond to changes in climatic or hydrologic conditions or new information from *bona fide* studies or models.

Name(s): _____ Date _____

LUCERO ANICETO B

Signature _____

LUCERO JEANNETTE

Signature *Jeanette Lucero* 9-8-16

Signature _____

Address PO BOX 183; ANTONITO, CO 811200183

Parcel 598734400141: SE1/4 34-33-9 TNA 160 PAT 7413 R9000315 as referenced on Book _____, Page _____ and/or Reception #9000315 . (Conejos County) 160 total acres

Table A

WDID	Structure Name	Permit	Percent Responsibility	List Any Additional Well Owners
2205112	W0397 WELL NO 01	11444-F	50	

As the circulator of this petition, I attest that each of the signatories hereon was provided with a copy of the Subdistrict conceptual Plan of Water Management and a copy of the Subdistrict Petition for Establishment describing in greater detail the background and basis for the formation of the Subdistrict and that the signatories on this petition were subscribed before me voluntarily and with knowledge of the purposes for the formation of the Subdistrict

Printed Name of Circulator _____

Signature _____

Date _____

*The legally authorized representatives must execute petitions on behalf of Corporations, Limited Partnerships, LLC's, LLP's, etc. A person signing the petition on behalf of any Corporation, Limited Partnership, LLC, LLP, etc. must present an affidavit attesting to the approval of the petition by the entity's Board of Directors, President, CEO, or other authorized officer(s).

**This petition must be executed by all record owners of the described property. Petitions will be compared against the records on file with Conejos County and will be deemed valid only if the signatories exactly match the owners of record, as reflected by county records, and if the signers of the petition agree to be responsible for the above represented percentage of costs, fees and post-plan depletions from the well(s) identified in this petition. Percent responsibility can be amended by owner after Subdistrict formation with Board of Managers approval. If less than all of the record owners sign this petition, or if someone other than the record owner signs this petition, except as set forth above, the petition will be deemed invalid.

printed 8/31/2016

**PETITION
TO FORM SPECIAL IMPROVEMENT DISTRICT NO. 3
OF THE RIO GRANDE WATER CONSERVATION DISTRICT**

We the undersigned by our signatures affixed to this petition do hereby affirm and attest that:

1. (We/I) own an interest in real property that includes a well(s) used in whole or in part for irrigation, commercial or industrial purposes within the Conejos Response Area of the Rio Grande Decision Support System, or (we/I) represent owners of real property that includes a well(s) used in whole or in part for irrigation commercial or industrial purposes within the Conejos Response Area of the Rio Grande Decision Support System and (we/I) have the proper legal authority to sign this Petition on the owner's behalf.
2. (We/I) support the formation of Special Improvement District No. 3 and request that the District Court form the Special Improvement District pursuant to the attached Petition and general description of the *conceptual* Plan of Water Management to govern the Special Improvement District.
3. By (my/our) signature hereon (we/I) request that the Rio Grande Water Conservation District petition the District Court to form Special Improvement District No. 3 and include this property within Special Improvement District No.

Special Improvement District Purpose

The overall purpose of this Subdistrict is to provide a community-oriented water management alternative to individual augmentation plans or state-imposed regulations limiting the use of wells in Water Division No. 3. That is, to provide a mechanism through which a group of well users in the Conejos Response Area can work collaboratively to develop and implement a system of self-regulation using economic-based incentives and other management tools that promote responsible groundwater management and that remedies the injury to senior surface water rights that result from groundwater use from Subdistrict wells. The operation of the Plan will comply with the requirements of SB 04-222, codified at section 37-92-501(4), C.R.S. **The Subdistrict will be financed by service and user fees, and special assessments on property within the Subdistrict, and the lands petitioned herein will be benefited by the replacement of injurious depletions to senior water rights, as allowed by statute.** We understand that these service and user fees and special assessments on taxable property within the Subdistrict will be required in order to generate sufficient funds to meet the goals and objectives of the Subdistrict. These methods of financing are authorized by the signatures on this petition without further election, pending approval of the Subdistrict Board of Managers.

As a condition of participation, the Subdistrict will require acceptance of these and other nonmonetary limitations, including limitations on the diversion and use of groundwater, which may be imposed if the Board of Managers determines such limitations necessary to achieve one or more of the Plan objectives. By signing this petition the undersigned agree to accept these limitations if imposed.

In the event the Subdistrict is unable to achieve one or more of its objectives or comply with other court-imposed or state-imposed requirements, all Landowners may have limitations imposed on the use of their Subdistrict Wells for the diversion of groundwater, including complete curtailment of groundwater withdrawals, through administrative rules and regulations by the State of Colorado.

Participation in the Subdistrict is strictly voluntary. Once land is petitioned into the Subdistrict and the Subdistrict is duly formed by Court order, ***the land will remain in the Subdistrict for as long as the Subdistrict is in existence***, even in the event the land is sold or transferred after Subdistrict formation. The Subdistrict will remain in existence, unless dissolved by appropriate legal action, for so long as the Rio Grande Water Conservation District remains in existence. The conditions described above will run with the ownership of the property described in this Petition.

The legal description of the property that is the subject of this petition is described below. Wells within the proposed Subdistrict that are located on or having legal authority to apply groundwater to this property are listed in Table A.

Farm Plan # 300280

Petition No 598735300142

By (our/my) signature hereon, we attest to (our/my) ownership of the wells and described land (or to our/my legal authority to represent an entity that has ownership of the described land), (I/we) indicate our understanding of the foregoing intentions and purposes of the Subdistrict, and respectfully request that the same be formed pursuant to applicable statutes by the District Court. The Subdistrict's water management plan will be monitored and updated to respond to changes in climatic or hydrologic conditions or new information from *bona fide* studies or models.

Name(s): _____ Date _____

LUCERO ANICETO B

Signature _____

LUCERO JEANNETTE

Signature Jeanette Lucero 9-8-16

Signature _____

Address PO BOX 183; ANTONITO, CO 811200183

Parcel 598735300142: SW1/4 35-33-9 TNA 160 as referenced on Book _____, Page _____ and/or Reception # 165619. (Conejos County) 160 total acres

Table A

WDD	Structure Name	Permit	Percent Responsibility	List Any Additional Well Owners
2206443	PERMIT 16181-F-	16181-F	100	

As the circulator of this petition, I attest that each of the signatories hereon was provided with a copy of the Subdistrict conceptual Plan of Water Management and a copy of the Subdistrict Petition for Establishment describing in greater detail the background and basis for the formation of the Subdistrict and that the signatories on this petition were subscribed before me voluntarily and with knowledge of the purposes for the formation of the Subdistrict

Printed Name of Circulator _____

Signature _____

Date _____

*The legally authorized representatives must execute petitions on behalf of Corporations, Limited Partnerships, LLC's, LLP's, etc. A person signing the petition on behalf of any Corporation, Limited Partnership, LLC, LLP, etc. must present an affidavit attesting to the approval of the petition by the entity's Board of Directors, President, CEO, or other authorized officer(s).

**This petition must be executed by all record owners of the described property. Petitions will be compared against the records on file with Conejos County and will be deemed valid only if the signatories exactly match the owners of record, as reflected by county records, and if the signers of the petition agree to be responsible for the above represented percentage of costs, fees and post-plan depletions from the well(s) identified in this petition. Percent responsibility can be amended by owner after Subdistrict formation with Board of Managers approval. If less than all of the record owners sign this petition, or if someone other than the record owner signs this petition, except as set forth above, the petition will be deemed invalid.

printed 8/31/2016

**PETITION
TO FORM SPECIAL IMPROVEMENT DISTRICT NO. 3
OF THE RIO GRANDE WATER CONSERVATION DISTRICT**

We the undersigned by our signatures affixed to this petition do hereby affirm and attest that:

1. (We/I) own an interest in real property that includes a well(s) used in whole or in part for irrigation, commercial or industrial purposes within the Conejos Response Area of the Rio Grande Decision Support System, or (we/I) represent owners of real property that includes a well(s) used in whole or in part for irrigation commercial or industrial purposes within the Conejos Response Area of the Rio Grande Decision Support System and (we/I) have the proper legal authority to sign this Petition on the owner's behalf.
2. (We/I) support the formation of Special Improvement District No. 3 and request that the District Court form the Special Improvement District pursuant to the attached Petition and general description of the *conceptual* Plan of Water Management to govern the Special Improvement District.
3. By (my/our) signature hereon (we/I) request that the Rio Grande Water Conservation District petition the District Court to form Special Improvement District No. 3 and include this property within Special Improvement District No.

Special Improvement District Purpose

The overall purpose of this Subdistrict is to provide a community-oriented water management alternative to individual augmentation plans or state-imposed regulations limiting the use of wells in Water Division No. 3. That is, to provide a mechanism through which a group of well users in the Conejos Response Area can work collaboratively to develop and implement a system of self-regulation using economic-based incentives and other management tools that promote responsible groundwater management and that remedies the injury to senior surface water rights that result from groundwater use from Subdistrict wells. The operation of the Plan will comply with the requirements of SB 04-222, codified at section 37-92-501(4), C.R.S. **The Subdistrict will be financed by service and user fees, and special assessments on property within the Subdistrict, and the lands petitioned herein will be benefited by the replacement of injurious depletions to senior water rights, as allowed by statute.** We understand that these service and user fees and special assessments on taxable property within the Subdistrict will be required in order to generate sufficient funds to meet the goals and objectives of the Subdistrict. These methods of financing are authorized by the signatures on this petition without further election, pending approval of the Subdistrict Board of Managers.

As a condition of participation, the Subdistrict will require acceptance of these and other nonmonetary limitations, including limitations on the diversion and use of groundwater, which may be imposed if the Board of Managers determines such limitations necessary to achieve one or more of the Plan objectives. By signing this petition the undersigned agree to accept these limitations if imposed.

In the event the Subdistrict is unable to achieve one or more of its objectives or comply with other court-imposed or state-imposed requirements, all Landowners may have limitations imposed on the use of their Subdistrict Wells for the diversion of groundwater, including complete curtailment of groundwater withdrawals, through administrative rules and regulations by the State of Colorado.

Participation in the Subdistrict is strictly voluntary. Once land is petitioned into the Subdistrict and the Subdistrict is duly formed by Court order, ***the land will remain in the Subdistrict for as long as the Subdistrict is in existence***, even in the event the land is sold or transferred after Subdistrict formation. The Subdistrict will remain in existence, unless dissolved by appropriate legal action, for so long as the Rio Grande Water Conservation District remains in existence. The conditions described above will run with the ownership of the property described in this Petition.

The legal description of the property that is the subject of this petition is described below. Wells within the proposed Subdistrict that are located on or having legal authority to apply groundwater to this property are listed in Table A.

Farm Plan # 300150

Petition No 598735400143

By (our/my) signature hereon, we attest to (our/my) ownership of the wells and described land (or to our/my legal authority to represent an entity that has ownership of the described land), (I/we) indicate our understanding of the foregoing intentions and purposes of the Subdistrict, and respectfully request that the same be formed pursuant to applicable statutes by the District Court. The Subdistrict's water management plan will be monitored and updated to respond to changes in climatic or hydrologic conditions or new information from *bona fide* studies or models.

Name(s): _____

SALAZAR JOHN T

Signature _____

Date

3-12-16

SALAZAR MARY LOU

Signature _____

3/21/16

Signature _____

Address PO BOX 510; MANASSA, CO 811410510

Parcel 598735400143; SE1/4 35-33-9 TNA 160 (LESS FR TR 2 PROP SRVY R#0454 TNA 5.579 AC M/L R14001126-7) ALSO: TR IN FR SW1/4 as referenced on Book _____, Page _____ and/or Reception # 14003367 (Conejos County) 308.84 total acres

Table A

WDID	Structure Name	Permit	Percent Responsibility	List Any Additional Well Owners
2205053	W104 WELL NO. 1	10153-F	100	_____
2205066	W0147 WELL NO 01	6745-F	100	_____

As the circulator of this petition, I attest that each of the signatories hereon was provided with a copy of the Subdistrict conceptual Plan of Water Management and a copy of the Subdistrict Petition for Establishment describing in greater detail the background and basis for the formation of the Subdistrict and that the signatories on this petition were subscribed before me voluntarily and with knowledge of the purposes for the formation of the Subdistrict

Printed Name of Circulator _____

Signature _____

Date _____

*The legally authorized representatives must execute petitions on behalf of Corporations, Limited Partnerships, LLC's, LLP's, etc. A person signing the petition on behalf of any Corporation, Limited Partnership, LLC, LLP, etc. must present an affidavit attesting to the approval of the petition by the entity's Board of Directors, President, CEO, or other authorized officer(s).

**This petition must be executed by all record owners of the described property. Petitions will be compared against the records on file with Conejos County and will be deemed valid only if the signatories exactly match the owners of record, as reflected by county records, and if the signers of the petition agree to be responsible for the above represented percentage of costs, fees and post-plan depletions from the well(s) identified in this petition. Percent responsibility can be amended by owner after Subdistrict formation with Board of Managers approval. If less than all of the record owners sign this petition, or if someone other than the record owner signs this petition, except as set forth above, the petition will be deemed invalid.

printed 3/8/2016

**PETITION
TO FORM SPECIAL IMPROVEMENT DISTRICT NO. 3
OF THE RIO GRANDE WATER CONSERVATION DISTRICT**

We the undersigned by our signatures affixed to this petition do hereby affirm and attest that:

1. (We/I) own an interest in real property that includes a well(s) used in whole or in part for irrigation, commercial or industrial purposes within the Conejos Response Area of the Rio Grande Decision Support System, or (we/I) represent owners of real property that includes a well(s) used in whole or in part for irrigation commercial or industrial purposes within the Conejos Response Area of the Rio Grande Decision Support System and (we/I) have the proper legal authority to sign this Petition on the owner's behalf.
 2. (We/I) support the formation of Special Improvement District No. 3 and request that the District Court form the Special Improvement District pursuant to the attached Petition and general description of the *conceptual* Plan of Water Management to govern the Special Improvement District.
 3. By (my/our) signature hereon (we/I) request that the Rio Grande Water Conservation District petition the District Court to form Special Improvement District No. 3 and include this property within Special Improvement District No.
-

Special Improvement District Purpose

The overall purpose of this Subdistrict is to provide a community-oriented water management alternative to individual augmentation plans or state-imposed regulations limiting the use of wells in Water Division No. 3. That is, to provide a mechanism through which a group of well users in the Conejos Response Area can work collaboratively to develop and implement a system of self-regulation using economic-based incentives and other management tools that promote responsible groundwater management and that remedies the injury to senior surface water rights that result from groundwater use from Subdistrict wells. The operation of the Plan will comply with the requirements of SB 04-222, codified at section 37-92-501(4), C.R.S. **The Subdistrict will be financed by service and user fees, and special assessments on property within the Subdistrict, and the lands petitioned herein will be benefited by the replacement of injurious depletions to senior water rights, as allowed by statute.** We understand that these service and user fees and special assessments on taxable property within the Subdistrict will be required in order to generate sufficient funds to meet the goals and objectives of the Subdistrict. These methods of financing are authorized by the signatures on this petition without further election, pending approval of the Subdistrict Board of Managers.

As a condition of participation, the Subdistrict will require acceptance of these and other nonmonetary limitations, including limitations on the diversion and use of groundwater, which may be imposed if the Board of Managers determines such limitations necessary to achieve one or more of the Plan objectives. By signing this petition the undersigned agree to accept these limitations if imposed.

In the event the Subdistrict is unable to achieve one or more of its objectives or comply with other court-imposed or state-imposed requirements, all Landowners may have limitations imposed on the use of their Subdistrict Wells for the diversion of groundwater, including complete curtailment of groundwater withdrawals, through administrative rules and regulations by the State of Colorado.

Participation in the Subdistrict is strictly voluntary. Once land is petitioned into the Subdistrict and the Subdistrict is duly formed by Court order, ***the land will remain in the Subdistrict for as long as the Subdistrict is in existence***, even in the event the land is sold or transferred after Subdistrict formation. The Subdistrict will remain in existence, unless dissolved by appropriate legal action, for so long as the Rio Grande Water Conservation District remains in existence. The conditions described above will run with the ownership of the property described in this Petition.

The legal description of the property that is the subject of this petition is described below. Wells within the proposed Subdistrict that are located on or having legal authority to apply groundwater to this property are listed in Table A.

Farm Plan # 300150

Petition No 598736400149

By (our/my) signature hereon, we attest to (our/my) ownership of the wells and described land (or to our/my legal authority to represent an entity that has ownership of the described land), (I/we) indicate our understanding of the foregoing intentions and purposes of the Subdistrict, and respectfully request that the same be formed pursuant to applicable statutes by the District Court. The Subdistrict's water management plan will be monitored and updated to respond to changes in climatic or hydrologic conditions or new information from *bona fide* studies or models.

Name(s):	_____	Signature	_____	Date	_____
	<u>SALAZAR JOHN T</u>		<u>[Signature]</u>		<u>3-12-16</u>
	<u>SALAZAR MARY LOU</u>		<u>[Signature]</u>		<u>3/12/16</u>
		Signature	_____		_____

Address PO BOX 510; MANASSA, CO 811410510

Parcel 598736400149: SE1/4 36-33-9 TNA 160 B260 P270 R10000575, 652 & 691 as referenced on Book _____, Page _____ and/or Reception #15000062 (Conejos County) 160 total acres

Table A

WDID	Structure Name	Permit	Percent Responsibility	List Any Additional Well Owners
2205062	W0145 WELL NO 01	6747-F	100	

As the circulator of this petition, I attest that each of the signatories hereon was provided with a copy of the Subdistrict conceptual Plan of Water Management and a copy of the Subdistrict Petition for Establishment describing in greater detail the background and basis for the formation of the Subdistrict and that the signatories on this petition were subscribed before me voluntarily and with knowledge of the purposes for the formation of the Subdistrict

Printed Name of Circulator	Signature	Date
----------------------------	-----------	------

*The legally authorized representatives must execute petitions on behalf of Corporations, Limited Partnerships, LLC's, LLP's, etc. A person signing the petition on behalf of any Corporation, Limited Partnership, LLC, LLP, etc. must present an affidavit attesting to the approval of the petition by the entity's Board of Directors, President, CEO, or other authorized officer(s).

**This petition must be executed by all record owners of the described property. Petitions will be compared against the records on file with Conejos County and will be deemed valid only if the signatories exactly match the owners of record, as reflected by county records, and if the signers of the petition agree to be responsible for the above represented percentage of costs, fees and post-plan depletions from the well(s) identified in this petition. Percent responsibility can be amended by owner after Subdistrict formation with Board of Managers approval. If less than all of the record owners sign this petition, or if someone other than the record owner signs this petition, except as set forth above, the petition will be deemed invalid.

printed 3/8/2016

**PETITION
TO FORM SPECIAL IMPROVEMENT DISTRICT NO. 3
OF THE RIO GRANDE WATER CONSERVATION DISTRICT**

We the undersigned by our signatures affixed to this petition do hereby affirm and attest that:

1. (We/I) own an interest in real property that includes a well(s) used in whole or in part for irrigation, commercial or industrial purposes within the Conejos Response Area of the Rio Grande Decision Support System, or (we/I) represent owners of real property that includes a well(s) used in whole or in part for irrigation commercial or industrial purposes within the Conejos Response Area of the Rio Grande Decision Support System and (we/I) have the proper legal authority to sign this Petition on the owner's behalf.
2. (We/I) support the formation of Special Improvement District No. 3 and request that the District Court form the Special Improvement District pursuant to the attached Petition and general description of the *conceptual* Plan of Water Management to govern the Special Improvement District.
3. By (my/our) signature hereon (we/I) request that the Rio Grande Water Conservation District petition the District Court to form Special Improvement District No. 3 and include this property within Special Improvement District No.

Special Improvement District Purpose

The overall purpose of this Subdistrict is to provide a community-oriented water management alternative to individual augmentation plans or state-imposed regulations limiting the use of wells in Water Division No. 3. That is, to provide a mechanism through which a group of well users in the Conejos Response Area can work collaboratively to develop and implement a system of self-regulation using economic-based incentives and other management tools that promote responsible groundwater management and that remedies the injury to senior surface water rights that result from groundwater use from Subdistrict wells. The operation of the Plan will comply with the requirements of SB 04-222, codified at section 37-92-501(4), C.R.S. **The Subdistrict will be financed by service and user fees, and special assessments on property within the Subdistrict, and the lands petitioned herein will be benefited by the replacement of injurious depletions to senior water rights, as allowed by statute.** We understand that these service and user fees and special assessments on taxable property within the Subdistrict will be required in order to generate sufficient funds to meet the goals and objectives of the Subdistrict. These methods of financing are authorized by the signatures on this petition without further election, pending approval of the Subdistrict Board of Managers.

As a condition of participation, the Subdistrict will require acceptance of these and other nonmonetary limitations, including limitations on the diversion and use of groundwater, which may be imposed if the Board of Managers determines such limitations necessary to achieve one or more of the Plan objectives. By signing this petition the undersigned agree to accept these limitations if imposed.

In the event the Subdistrict is unable to achieve one or more of its objectives or comply with other court-imposed or state-imposed requirements, all Landowners may have limitations imposed on the use of their Subdistrict Wells for the diversion of groundwater, including complete curtailment of groundwater withdrawals, through administrative rules and regulations by the State of Colorado.

Participation in the Subdistrict is strictly voluntary. Once land is petitioned into the Subdistrict and the Subdistrict is duly formed by Court order, ***the land will remain in the Subdistrict for as long as the Subdistrict is in existence***, even in the event the land is sold or transferred after Subdistrict formation. The Subdistrict will remain in existence, unless dissolved by appropriate legal action, for so long as the Rio Grande Water Conservation District remains in existence. The conditions described above will run with the ownership of the property described in this Petition.

The legal description of the property that is the subject of this petition is described below. Wells within the proposed Subdistrict that are located on or having legal authority to apply groundwater to this property are listed in Table A.

Farm Plan # 300300

Petition No 598905100001

By (our/my) signature hereon, we attest to (our/my) ownership of the wells and described land (or to our/my legal authority to represent an entity that has ownership of the described land), (I/we) indicate our understanding of the foregoing intentions and purposes of the Subdistrict, and respectfully request that the same be formed pursuant to applicable statutes by the District Court. The Subdistrict's water management plan will be monitored and updated to respond to changes in climatic or hydrologic conditions or new information from *bona fide* studies or models.

Name(s): _____ Date _____
BAGWELL BLAINE N Signature Blaine N Bagwell 4-21-16
 Signature _____
 Signature _____

Address PO BOX 86; MANASSA, CO 811410086

Parcel 598905100001: E1/2 NW1/4 5-33-10 TNA 80 W1/2 NE1/4 5-33-10 TNA 80 E1/2 NE1/4 5-33-10 TNA 80 B319 P41 as referenced on Book _____, Page _____ and/or Reception # 188042 (Conejos County) 240 total acres

Table A

WDID	Structure Name	Permit	Percent Responsibility	List Any Additional Well Owners
2205401	W1637 WELL NO 01	7757-F	100	

As the circulator of this petition, I attest that each of the signatories hereon was provided with a copy of the Subdistrict conceptual Plan of Water Management and a copy of the Subdistrict Petition for Establishment describing in greater detail the background and basis for the formation of the Subdistrict and that the signatories on this petition were subscribed before me voluntarily and with knowledge of the purposes for the formation of the Subdistrict

Printed Name of Circulator _____ Signature _____ Date _____

*The legally authorized representatives must execute petitions on behalf of Corporations, Limited Partnerships, LLC's, LLP's, etc. A person signing the petition on behalf of any Corporation, Limited Partnership, LLC, LLP, etc. must present an affidavit attesting to the approval of the petition by the entity's Board of Directors, President, CEO, or other authorized officer(s).

**This petition must be executed by all record owners of the described property. Petitions will be compared against the records on file with Conejos County and will be deemed valid only if the signatories exactly match the owners of record, as reflected by county records, and if the signers of the petition agree to be responsible for the above represented percentage of costs, fees and post-plan depletions from the well(s) identified in this petition. Percent responsibility can be amended by owner after Subdistrict formation with Board of Managers approval. If less than all of the record owners sign this petition, or if someone other than the record owner signs this petition, except as set forth above, the petition will be deemed invalid.

printed 4/18/2016

**PETITION
TO FORM SPECIAL IMPROVEMENT DISTRICT NO. 3
OF THE RIO GRANDE WATER CONSERVATION DISTRICT**

We the undersigned by our signatures affixed to this petition do hereby affirm and attest that:

1. (We/I) own an interest in real property that includes a well(s) used in whole or in part for irrigation, commercial or industrial purposes within the Conejos Response Area of the Rio Grande Decision Support System, or (we/I) represent owners of real property that includes a well(s) used in whole or in part for irrigation commercial or industrial purposes within the Conejos Response Area of the Rio Grande Decision Support System and (we/I) have the proper legal authority to sign this Petition on the owner's behalf.
2. (We/I) support the formation of Special Improvement District No. 3 and request that the District Court form the Special Improvement District pursuant to the attached Petition and general description of the *conceptual* Plan of Water Management to govern the Special Improvement District.
3. By (my/our) signature hereon (we/I) request that the Rio Grande Water Conservation District petition the District Court to form Special Improvement District No. 3 and include this property within Special Improvement District No.

Special Improvement District Purpose

The overall purpose of this Subdistrict is to provide a community-oriented water management alternative to individual augmentation plans or state-imposed regulations limiting the use of wells in Water Division No. 3. That is, to provide a mechanism through which a group of well users in the Conejos Response Area can work collaboratively to develop and implement a system of self-regulation using economic-based incentives and other management tools that promote responsible groundwater management and that remedies the injury to senior surface water rights that result from groundwater use from Subdistrict wells. The operation of the Plan will comply with the requirements of SB 04-222, codified at section 37-92-501(4), C.R.S. **The Subdistrict will be financed by service and user fees, and special assessments on property within the Subdistrict, and the lands petitioned herein will be benefited by the replacement of injurious depletions to senior water rights, as allowed by statute.** We understand that these service and user fees and special assessments on taxable property within the Subdistrict will be required in order to generate sufficient funds to meet the goals and objectives of the Subdistrict. These methods of financing are authorized by the signatures on this petition without further election, pending approval of the Subdistrict Board of Managers.

As a condition of participation, the Subdistrict will require acceptance of these and other nonmonetary limitations, including limitations on the diversion and use of groundwater, which may be imposed if the Board of Managers determines such limitations necessary to achieve one or more of the Plan objectives. By signing this petition the undersigned agree to accept these limitations if imposed.

In the event the Subdistrict is unable to achieve one or more of its objectives or comply with other court-imposed or state-imposed requirements, all Landowners may have limitations imposed on the use of their Subdistrict Wells for the diversion of groundwater, including complete curtailment of groundwater withdrawals, through administrative rules and regulations by the State of Colorado.

Participation in the Subdistrict is strictly voluntary. Once land is petitioned into the Subdistrict and the Subdistrict is duly formed by Court order, ***the land will remain in the Subdistrict for as long as the Subdistrict is in existence***, even in the event the land is sold or transferred after Subdistrict formation. The Subdistrict will remain in existence, unless dissolved by appropriate legal action, for so long as the Rio Grande Water Conservation District remains in existence. The conditions described above will run with the ownership of the property described in this Petition.

The legal description of the property that is the subject of this petition is described below. Wells within the proposed Subdistrict that are located on or having legal authority to apply groundwater to this property are listed in Table A.

Farm Plan # 300620

Petition No 598917100018

By (our/my) signature hereon, we attest to (our/my) ownership of the wells and described land (or to our/my legal authority to represent an entity that has ownership of the described land), (I/we) indicate our understanding of the foregoing intentions and purposes of the Subdistrict, and respectfully request that the same be formed pursuant to applicable statutes by the District Court. The Subdistrict's water management plan will be monitored and updated to respond to changes in climatic or hydrologic conditions or new information from *bona fide* studies or models.

Name(s): _____

CONEJOS T-BONE RANCH, LLC

Signature _____



Date _____

4/26/16

Signature _____

Signature _____

Address 19033 COUNTY ROAD G; ANTONITO, CO 811200000

Parcel 598917100018: NE1/4 19-33-10 TNA 160 SE1/4 19-33-10 TNA 160 E 19 A W1/2 SW1/4 19-33-10 ALL 17-33-10 TNA 640 E1/2 as referenced on Book _____, Page _____ and/or Reception # 1000000 . (Conejos County) 1018.23 total acres

Table A

WDID	Structure Name	Permit	Percent Responsibility	List Any Additional Well Owners
2205904	W0133 WELL NO 04	11507-R	100	_____
2205906	W2217 WELL NO 03	11509-R	100	_____

As the circulator of this petition, I attest that each of the signatories hereon was provided with a copy of the Subdistrict conceptual Plan of Water Management and a copy of the Subdistrict Petition for Establishment describing in greater detail the background and basis for the formation of the Subdistrict and that the signatories on this petition were subscribed before me voluntarily and with knowledge of the purposes for the formation of the Subdistrict

Printed Name of Circulator _____

Signature _____

Date _____

*The legally authorized representatives must execute petitions on behalf of Corporations, Limited Partnerships, LLC's, LLP's, etc. A person signing the petition on behalf of any Corporation, Limited Partnership, LLC, LLP, etc. must present an affidavit attesting to the approval of the petition by the entity's Board of Directors, President, CEO, or other authorized officer(s).

**This petition must be executed by all record owners of the described property. Petitions will be compared against the records on file with Conejos County and will be deemed valid only if the signatories exactly match the owners of record, as reflected by county records, and if the signers of the petition agree to be responsible for the above represented percentage of costs, fees and post-plan depletions from the well(s) identified in this petition. Percent responsibility can be amended by owner after Subdistrict formation with Board of Managers approval. If less than all of the record owners sign this petition, or if someone other than the record owner signs this petition, except as set forth above, the petition will be deemed invalid.

printed 4/14/2016

Farm Plan # 300590

Petition No 598917100062

**PETITION
TO FORM SPECIAL IMPROVEMENT DISTRICT NO. 3
OF THE RIO GRANDE WATER CONSERVATION DISTRICT**

We the undersigned by our signatures affixed to this petition do hereby affirm and attest that:

1. (We/I) own an interest in real property that includes a well(s) used in whole or in part for irrigation, commercial or industrial purposes within the Conejos Response Area of the Rio Grande Decision Support System, or (we/I) represent owners of real property that includes a well(s) used in whole or in part for irrigation commercial or industrial purposes within the Conejos Response Area of the Rio Grande Decision Support System and (we/I) have the proper legal authority to sign this Petition on the owner's behalf.
2. (We/I) support the formation of Special Improvement District No. 3 and request that the District Court form the Special Improvement District pursuant to the attached Petition and general description of the *conceptual* Plan of Water Management to govern the Special Improvement District.
3. By (my/our) signature hereon (we/I) request that the Rio Grande Water Conservation District petition the District Court to form Special Improvement District No. 3 and include this property within Special Improvement District No.

Special Improvement District Purpose

The overall purpose of this Subdistrict is to provide a community-oriented water management alternative to individual augmentation plans or state-imposed regulations limiting the use of wells in Water Division No. 3. That is, to provide a mechanism through which a group of well users in the Conejos Response Area can work collaboratively to develop and implement a system of self-regulation using economic-based incentives and other management tools that promote responsible groundwater management and that remedies the injury to senior surface water rights that result from groundwater use from Subdistrict wells. The operation of the Plan will comply with the requirements of SB 04-222, codified at section 37-92-501(4), C.R.S. The Subdistrict will be financed by service and user fees, and special assessments on property within the Subdistrict, and the lands petitioned herein will be benefited by the replacement of injurious depletions to senior water rights, as allowed by statute. We understand that these service and user fees and special assessments on taxable property within the Subdistrict will be required in order to generate sufficient funds to meet the goals and objectives of the Subdistrict. These methods of financing are authorized by the signatures on this petition without further election, pending approval of the Subdistrict Board of Managers.

As a condition of participation, the Subdistrict will require acceptance of these and other nonmonetary limitations, including limitations on the diversion and use of groundwater, which may be imposed if the Board of Managers determines such limitations necessary to achieve one or more of the Plan objectives. By signing this petition the undersigned agree to accept these limitations if imposed.

In the event the Subdistrict is unable to achieve one or more of its objectives or comply with other court-imposed or state-imposed requirements, all Landowners may have limitations imposed on the use of their Subdistrict Wells for the diversion of groundwater, including complete curtailment of groundwater withdrawals, through administrative rules and regulations by the State of Colorado.

Participation in the Subdistrict is strictly voluntary. Once land is petitioned into the Subdistrict and the Subdistrict is duly formed by Court order, *the land will remain in the Subdistrict for as long as the Subdistrict is in existence, even in the event the land is sold or transferred after Subdistrict formation.* The Subdistrict will remain in existence, unless dissolved by appropriate legal action, for so long as the Rio Grande Water Conservation District remains in existence. The conditions described above will run with the ownership of the property described in this Petition.

The legal description of the property that is the subject of this petition is described below. Wells within the proposed Subdistrict that are located on or having legal authority to apply groundwater to this property are listed in Table A.

Farm Plan # 300590

Petition No 598917100062

By (our/my) signature hereon, we attest to (our/my) ownership of the wells and described land (or to our/my legal authority to represent an entity that has ownership of the described land), (I/we) indicate our understanding of the foregoing intentions and purposes of the Subdistrict, and respectfully request that the same be formed pursuant to applicable statutes by the District Court. The Subdistrict's water management plan will be monitored and updated to respond to changes in climatic or hydrologic conditions or new information from *bona fide* studies or models.

Name(s): _____ Date _____

XX CATTLE COMPANY LTD. Signature PX CATTLE COMPANY LTD

A COLORADO LIMITED LIABILITY CO Signature Hunter S. Butler 17 October 2016

Signature OWNER

Address PO BOX 511; MANASSA, CO 811410511

Parcel 598917100062: TR IN SECS 17-18 & 20 IN 33-10 DES AS: BEG AT NE COR 17 TH S0*14'E ALNG E LINE SEC 17 5287.16 FT TO SE COR as referenced on Book _____ Page _____ and/or Reception # _____ (Conejos County) 952.07 total acres

Table A

WDID	Structure Name	Permit	Percent Responsibility	List Any Additional Well Owners
2205905	W2217 WELL NO 02	11508-R	100	

As the circulator of this petition, I attest that each of the signatories hereon was provided with a copy of the Subdistrict conceptual Plan of Water Management and a copy of the Subdistrict Petition for Establishment describing in greater detail the background and basis for the formation of the Subdistrict and that the signatories on this petition were subscribed before me voluntarily and with knowledge of the purposes for the formation of the Subdistrict

Printed Name of Circulator

Signature

Date

*The legally authorized representatives must execute petitions on behalf of Corporations, Limited Partnerships, LLC's, LLP's, etc. A person signing the petition on behalf of any Corporation, Limited Partnership, LLC, LLP, etc. must present an affidavit attesting to the approval of the petition by the entity's Board of Directors, President, CEO, or other authorized officer(s).

**This petition must be executed by all record owners of the described property. Petitions will be compared against the records on file with Conejos County and will be deemed valid only if the signatories exactly match the owners of record, as reflected by county records, and if the signers of the petition agree to be responsible for the above represented percentage of costs, fees and post-plan depletions from the well(s) identified in this petition. Percent responsibility can be amended by owner after Subdistrict formation with Board of Managers approval. If less than all of the record owners sign this petition, or if someone other than the record owner signs this petition, except as set forth above, the petition will be deemed invalid.

printed 10/5/2016

**PETITION
TO FORM SPECIAL IMPROVEMENT DISTRICT NO. 3
OF THE RIO GRANDE WATER CONSERVATION DISTRICT**

We the undersigned by our signatures affixed to this petition do hereby affirm and attest that:

1. (We/I) own an interest in real property that includes a well(s) used in whole or in part for irrigation, commercial or industrial purposes within the Conejos Response Area of the Rio Grande Decision Support System, or (we/I) represent owners of real property that includes a well(s) used in whole or in part for irrigation commercial or industrial purposes within the Conejos Response Area of the Rio Grande Decision Support System and (we/I) have the proper legal authority to sign this Petition on the owner's behalf.
2. (We/I) support the formation of Special Improvement District No. 3 and request that the District Court form the Special Improvement District pursuant to the attached Petition and general description of the *conceptual* Plan of Water Management to govern the Special Improvement District.
3. By (my/our) signature hereon (we/I) request that the Rio Grande Water Conservation District petition the District Court to form Special Improvement District No. 3 and include this property within Special Improvement District No.

Special Improvement District Purpose

The overall purpose of this Subdistrict is to provide a community-oriented water management alternative to individual augmentation plans or state-imposed regulations limiting the use of wells in Water Division No. 3. That is, to provide a mechanism through which a group of well users in the Conejos Response Area can work collaboratively to develop and implement a system of self-regulation using economic-based incentives and other management tools that promote responsible groundwater management and that remedies the injury to senior surface water rights that result from groundwater use from Subdistrict wells. The operation of the Plan will comply with the requirements of SB 04-222, codified at section 37-92-501(4), C.R.S. **The Subdistrict will be financed by service and user fees, and special assessments on property within the Subdistrict, and the lands petitioned herein will be benefited by the replacement of injurious depletions to senior water rights, as allowed by statute.** We understand that these service and user fees and special assessments on taxable property within the Subdistrict will be required in order to generate sufficient funds to meet the goals and objectives of the Subdistrict. These methods of financing are authorized by the signatures on this petition without further election, pending approval of the Subdistrict Board of Managers.

As a condition of participation, the Subdistrict will require acceptance of these and other nonmonetary limitations, including limitations on the diversion and use of groundwater, which may be imposed if the Board of Managers determines such limitations necessary to achieve one or more of the Plan objectives. By signing this petition the undersigned agree to accept these limitations if imposed.

In the event the Subdistrict is unable to achieve one or more of its objectives or comply with other court-imposed or state-imposed requirements, all Landowners may have limitations imposed on the use of their Subdistrict Wells for the diversion of groundwater, including complete curtailment of groundwater withdrawals, through administrative rules and regulations by the State of Colorado.


Participation in the Subdistrict is strictly voluntary. Once land is petitioned into the Subdistrict and the Subdistrict is duly formed by Court order, ***the land will remain in the Subdistrict for as long as the Subdistrict is in existence***, even in the event the land is sold or transferred after Subdistrict formation. The Subdistrict will remain in existence, unless dissolved by appropriate legal action, for so long as the Rio Grande Water Conservation District remains in existence. The conditions described above will run with the ownership of the property described in this Petition.

The legal description of the property that is the subject of this petition is described below. Wells within the proposed Subdistrict that are located on or having legal authority to apply groundwater to this property are listed in Table A.

Farm Plan # 300620

Petition No 598921100001

By (our/my) signature hereon, we attest to (our/my) ownership of the wells and described land (or to our/my legal authority to represent an entity that has ownership of the described land), (I/we) indicate our understanding of the foregoing intentions and purposes of the Subdistrict, and respectfully request that the same be formed pursuant to applicable statutes by the District Court. The Subdistrict's water management plan will be monitored and updated to respond to changes in climatic or hydrologic conditions or new information from *bona fide* studies or models.

Name(s): _____ Date _____
CONEJOS T-BONE RANCH, LLC Signature  5/11/16
 Signature _____
 Signature _____

Address 19033 COUNTY ROAD G; ANTONITO, CO 811200000

Parcel 598921100001: N1/2 21-33-10 TNA 320 SE1/421-33-10 TNA 160 PATENT 8260 R#5000302 as referenced on Book _____, Page _____ and/or Reception # 1000000. (Conejos County) 480 total acres

Table A

WDID	Structure Name	Permit	Percent Responsibility	List Any Additional Well Owners
2205907	W2217 WELL NO 04	11510-R	100	

As the circulator of this petition, I attest that each of the signatories hereon was provided with a copy of the Subdistrict conceptual Plan of Water Management and a copy of the Subdistrict Petition for Establishment describing in greater detail the background and basis for the formation of the Subdistrict and that the signatories on this petition were subscribed before me voluntarily and with knowledge of the purposes for the formation of the Subdistrict

 Printed Name of Circulator Signature Date

*The legally authorized representatives must execute petitions on behalf of Corporations, Limited Partnerships, LLC's, LLP's, etc. A person signing the petition on behalf of any Corporation, Limited Partnership, LLC, LLP, etc. must present an affidavit attesting to the approval of the petition by the entity's Board of Directors, President, CEO, or other authorized officer(s).

**This petition must be executed by all record owners of the described property. Petitions will be compared against the records on file with Conejos County and will be deemed valid only if the signatories exactly match the owners of record, as reflected by county records, and if the signers of the petition agree to be responsible for the above represented percentage of costs, fees and post-plan depletions from the well(s) identified in this petition. Percent responsibility can be amended by owner after Subdistrict formation with Board of Managers approval. If less than all of the record owners sign this petition, or if someone other than the record owner signs this petition, except as set forth above, the petition will be deemed invalid.

printed 5/2/2016

**PETITION
TO FORM SPECIAL IMPROVEMENT DISTRICT NO. 3
OF THE RIO GRANDE WATER CONSERVATION DISTRICT**

We the undersigned by our signatures affixed to this petition do hereby affirm and attest that:

1. (We/I) own an interest in real property that includes a well(s) used in whole or in part for irrigation, commercial or industrial purposes within the Conejos Response Area of the Rio Grande Decision Support System, or (we/I) represent owners of real property that includes a well(s) used in whole or in part for irrigation commercial or industrial purposes within the Conejos Response Area of the Rio Grande Decision Support System and (we/I) have the proper legal authority to sign this Petition on the owner's behalf.
2. (We/I) support the formation of Special Improvement District No. 3 and request that the District Court form the Special Improvement District pursuant to the attached Petition and general description of the *conceptual* Plan of Water Management to govern the Special Improvement District.
3. By (my/our) signature hereon (we/I) request that the Rio Grande Water Conservation District petition the District Court to form Special Improvement District No. 3 and include this property within Special Improvement District No.

Special Improvement District Purpose

The overall purpose of this Subdistrict is to provide a community-oriented water management alternative to individual augmentation plans or state-imposed regulations limiting the use of wells in Water Division No. 3. That is, to provide a mechanism through which a group of well users in the Conejos Response Area can work collaboratively to develop and implement a system of self-regulation using economic-based incentives and other management tools that promote responsible groundwater management and that remedies the injury to senior surface water rights that result from groundwater use from Subdistrict wells. The operation of the Plan will comply with the requirements of SB 04-222, codified at section 37-92-501(4), C.R.S. **The Subdistrict will be financed by service and user fees, and special assessments on property within the Subdistrict, and the lands petitioned herein will be benefited by the replacement of injurious depletions to senior water rights, as allowed by statute.** We understand that these service and user fees and special assessments on taxable property within the Subdistrict will be required in order to generate sufficient funds to meet the goals and objectives of the Subdistrict. These methods of financing are authorized by the signatures on this petition without further election, pending approval of the Subdistrict Board of Managers.

As a condition of participation, the Subdistrict will require acceptance of these and other nonmonetary limitations, including limitations on the diversion and use of groundwater, which may be imposed if the Board of Managers determines such limitations necessary to achieve one or more of the Plan objectives. By signing this petition the undersigned agree to accept these limitations if imposed.

In the event the Subdistrict is unable to achieve one or more of its objectives or comply with other court-imposed or state-imposed requirements, all Landowners may have limitations imposed on the use of their Subdistrict Wells for the diversion of groundwater, including complete curtailment of groundwater withdrawals, through administrative rules and regulations by the State of Colorado.

Participation in the Subdistrict is strictly voluntary. Once land is petitioned into the Subdistrict and the Subdistrict is duly formed by Court order, ***the land will remain in the Subdistrict for as long as the Subdistrict is in existence***, even in the event the land is sold or transferred after Subdistrict formation. The Subdistrict will remain in existence, unless dissolved by appropriate legal action, for so long as the Rio Grande Water Conservation District remains in existence. The conditions described above will run with the ownership of the property described in this Petition.

The legal description of the property that is the subject of this petition is described below. Wells within the proposed Subdistrict that are located on or having legal authority to apply groundwater to this property are listed in Table A.

Farm Plan # 300620

Petition No 598921300018

By (our/my) signature hereon, we attest to (our/my) ownership of the wells and described land (or to our/my legal authority to represent an entity that has ownership of the described land), (I/we) indicate our understanding of the foregoing intentions and purposes of the Subdistrict, and respectfully request that the same be formed pursuant to applicable statutes by the District Court. The Subdistrict's water management plan will be monitored and updated to respond to changes in climatic or hydrologic conditions or new information from *bona fide* studies or models.

Name(s): _____

CONEJOS T-BONE RANCH, LLC

Signature _____



Date _____

4/26/16

Signature _____

Signature _____

Address 19033 COUNTY ROAD G; ANTONITO, CO 811200000

Parcel 598921300018: SW1/4 21-33-10 TNA 60 NW1/4 29-33-10 TNA 160 N1/2 N1/2 28-33-10 TNA 160 R#3001132 R#5000301-2 as referenced on Book _____, Page _____ and/or Reception # 1000000/. (Conejos County) 480 total acres

Table A

WDID	Structure Name	Permit	Percent Responsibility	List Any Additional Well Owners
2205904	W0133 WELL NO 04	11507-R	0	

As the circulator of this petition, I attest that each of the signatories hereon was provided with a copy of the Subdistrict conceptual Plan of Water Management and a copy of the Subdistrict Petition for Establishment describing in greater detail the background and basis for the formation of the Subdistrict and that the signatories on this petition were subscribed before me voluntarily and with knowledge of the purposes for the formation of the Subdistrict

Printed Name of Circulator _____

Signature _____

Date _____

*The legally authorized representatives must execute petitions on behalf of Corporations, Limited Partnerships, LLC's, LLP's, etc. A person signing the petition on behalf of any Corporation, Limited Partnership, LLC, LLP, etc. must present an affidavit attesting to the approval of the petition by the entity's Board of Directors, President, CEO, or other authorized officer(s).

**This petition must be executed by all record owners of the described property. Petitions will be compared against the records on file with Conejos County and will be deemed valid only if the signatories exactly match the owners of record, as reflected by county records, and if the signers of the petition agree to be responsible for the above represented percentage of costs, fees and post-plan depletions from the well(s) identified in this petition. Percent responsibility can be amended by owner after Subdistrict formation with Board of Managers approval. If less than all of the record owners sign this petition, or if someone other than the record owner signs this petition, except as set forth above, the petition will be deemed invalid.

printed 4/14/2016

**PETITION
TO FORM SPECIAL IMPROVEMENT DISTRICT NO. 3
OF THE RIO GRANDE WATER CONSERVATION DISTRICT**

We the undersigned by our signatures affixed to this petition do hereby affirm and attest that:

1. (We/I) own an interest in real property that includes a well(s) used in whole or in part for irrigation, commercial or industrial purposes within the Conejos Response Area of the Rio Grande Decision Support System, or (we/I) represent owners of real property that includes a well(s) used in whole or in part for irrigation commercial or industrial purposes within the Conejos Response Area of the Rio Grande Decision Support System and (we/I) have the proper legal authority to sign this Petition on the owner's behalf.
2. (We/I) support the formation of Special Improvement District No. 3 and request that the District Court form the Special Improvement District pursuant to the attached Petition and general description of the *conceptual* Plan of Water Management to govern the Special Improvement District.
3. By (my/our) signature hereon (we/I) request that the Rio Grande Water Conservation District petition the District Court to form Special Improvement District No. 3 and include this property within Special Improvement District No.

Special Improvement District Purpose

The overall purpose of this Subdistrict is to provide a community-oriented water management alternative to individual augmentation plans or state-imposed regulations limiting the use of wells in Water Division No. 3. That is, to provide a mechanism through which a group of well users in the Conejos Response Area can work collaboratively to develop and implement a system of self-regulation using economic-based incentives and other management tools that promote responsible groundwater management and that remedies the injury to senior surface water rights that result from groundwater use from Subdistrict wells. The operation of the Plan will comply with the requirements of SB 04-222, codified at section 37-92-501(4), C.R.S. **The Subdistrict will be financed by service and user fees, and special assessments on property within the Subdistrict, and the lands petitioned herein will be benefited by the replacement of injurious depletions to senior water rights, as allowed by statute.** We understand that these service and user fees and special assessments on taxable property within the Subdistrict will be required in order to generate sufficient funds to meet the goals and objectives of the Subdistrict. These methods of financing are authorized by the signatures on this petition without further election, pending approval of the Subdistrict Board of Managers.

As a condition of participation, the Subdistrict will require acceptance of these and other nonmonetary limitations, including limitations on the diversion and use of groundwater, which may be imposed if the Board of Managers determines such limitations necessary to achieve one or more of the Plan objectives. By signing this petition the undersigned agree to accept these limitations if imposed.

In the event the Subdistrict is unable to achieve one or more of its objectives or comply with other court-imposed or state-imposed requirements, all Landowners may have limitations imposed on the use of their Subdistrict Wells for the diversion of groundwater, including complete curtailment of groundwater withdrawals, through administrative rules and regulations by the State of Colorado.

Participation in the Subdistrict is strictly voluntary. Once land is petitioned into the Subdistrict and the Subdistrict is duly formed by Court order, ***the land will remain in the Subdistrict for as long as the Subdistrict is in existence***, even in the event the land is sold or transferred after Subdistrict formation. The Subdistrict will remain in existence, unless dissolved by appropriate legal action, for so long as the Rio Grande Water Conservation District remains in existence. The conditions described above will run with the ownership of the property described in this Petition.

The legal description of the property that is the subject of this petition is described below. Wells within the proposed Subdistrict that are located on or having legal authority to apply groundwater to this property are listed in Table A.

Farm Plan # 300620

Petition No 598928100018

By (our/my) signature hereon, we attest to (our/my) ownership of the wells and described land (or to our/my legal authority to represent an entity that has ownership of the described land), (I/we) indicate our understanding of the foregoing intentions and purposes of the Subdistrict, and respectfully request that the same be formed pursuant to applicable statutes by the District Court. The Subdistrict's water management plan will be monitored and updated to respond to changes in climatic or hydrologic conditions or new information from *bona fide* studies or models.

Name(s): _____ Date _____
CONEJOS T-BONE RANCH, LLC Signature *[Signature]* 4/26/16
 Signature _____
 Signature _____

Address 19033 COUNTY ROAD G; ANTONITO, CO 811200000

Parcel 598928100018: NW1/4 SE1/4 & NE1/4 SW1/4 28-33-10 S1/2 NE1/4 28-33 - 10 TNA 160
R#3001132R#5000301-2 as referenced on Book _____, Page _____ and/or Reception # 10000001
(Conejos County) 160 total acres

Table A

WDID	Structure Name	Permit	Percent Responsibility	List Any Additional Well Owners
2205907	W2217 WELL NO 04	11510-R	0	

As the circulator of this petition, I attest that each of the signatories hereon was provided with a copy of the Subdistrict conceptual Plan of Water Management and a copy of the Subdistrict Petition for Establishment describing in greater detail the background and basis for the formation of the Subdistrict and that the signatories on this petition were subscribed before me voluntarily and with knowledge of the purposes for the formation of the Subdistrict

Printed Name of Circulator _____ Signature _____ Date _____

*The legally authorized representatives must execute petitions on behalf of Corporations, Limited Partnerships, LLC's, LLP's, etc. A person signing the petition on behalf of any Corporation, Limited Partnership, LLC, LLP, etc. must present an affidavit attesting to the approval of the petition by the entity's Board of Directors, President, CEO, or other authorized officer(s).

**This petition must be executed by all record owners of the described property. Petitions will be compared against the records on file with Conejos County and will be deemed valid only if the signatories exactly match the owners of record, as reflected by county records, and if the signers of the petition agree to be responsible for the above represented percentage of costs, fees and post-plan depletions from the well(s) identified in this petition. Percent responsibility can be amended by owner after Subdistrict formation with Board of Managers approval. If less than all of the record owners sign this petition, or if someone other than the record owner signs this petition, except as set forth above, the petition will be deemed invalid.

printed 4/14/2016

**PETITION
TO FORM SPECIAL IMPROVEMENT DISTRICT NO. 3
OF THE RIO GRANDE WATER CONSERVATION DISTRICT**

We the undersigned by our signatures affixed to this petition do hereby affirm and attest that:

1. (We/I) own an interest in real property that includes a well(s) used in whole or in part for irrigation, commercial or industrial purposes within the Conejos Response Area of the Rio Grande Decision Support System, or (we/I) represent owners of real property that includes a well(s) used in whole or in part for irrigation commercial or industrial purposes within the Conejos Response Area of the Rio Grande Decision Support System and (we/I) have the proper legal authority to sign this Petition on the owner's behalf.
2. (We/I) support the formation of Special Improvement District No. 3 and request that the District Court form the Special Improvement District pursuant to the attached Petition and general description of the *conceptual* Plan of Water Management to govern the Special Improvement District.
3. By (my/our) signature hereon (we/I) request that the Rio Grande Water Conservation District petition the District Court to form Special Improvement District No. 3 and include this property within Special Improvement District No.

Special Improvement District Purpose

The overall purpose of this Subdistrict is to provide a community-oriented water management alternative to individual augmentation plans or state-imposed regulations limiting the use of wells in Water Division No. 3. That is, to provide a mechanism through which a group of well users in the Conejos Response Area can work collaboratively to develop and implement a system of self-regulation using economic-based incentives and other management tools that promote responsible groundwater management and that remedies the injury to senior surface water rights that result from groundwater use from Subdistrict wells. The operation of the Plan will comply with the requirements of SB 04-222, codified at section 37-92-501(4), C.R.S. **The Subdistrict will be financed by service and user fees, and special assessments on property within the Subdistrict, and the lands petitioned herein will be benefited by the replacement of injurious depletions to senior water rights, as allowed by statute.** We understand that these service and user fees and special assessments on taxable property within the Subdistrict will be required in order to generate sufficient funds to meet the goals and objectives of the Subdistrict. These methods of financing are authorized by the signatures on this petition without further election, pending approval of the Subdistrict Board of Managers.

As a condition of participation, the Subdistrict will require acceptance of these and other nonmonetary limitations, including limitations on the diversion and use of groundwater, which may be imposed if the Board of Managers determines such limitations necessary to achieve one or more of the Plan objectives. By signing this petition the undersigned agree to accept these limitations if imposed.

In the event the Subdistrict is unable to achieve one or more of its objectives or comply with other court-imposed or state-imposed requirements, all Landowners may have limitations imposed on the use of their Subdistrict Wells for the diversion of groundwater, including complete curtailment of groundwater withdrawals, through administrative rules and regulations by the State of Colorado.

Participation in the Subdistrict is strictly voluntary. Once land is petitioned into the Subdistrict and the Subdistrict is duly formed by Court order, ***the land will remain in the Subdistrict for as long as the Subdistrict is in existence***, even in the event the land is sold or transferred after Subdistrict formation. The Subdistrict will remain in existence, unless dissolved by appropriate legal action, for so long as the Rio Grande Water Conservation District remains in existence. The conditions described above will run with the ownership of the property described in this Petition.

The legal description of the property that is the subject of this petition is described below. Wells within the proposed Subdistrict that are located on or having legal authority to apply groundwater to this property are listed in Table A.

Farm Plan # 300620


Petition No 598929100018

By (our/my) signature hereon, we attest to (our/my) ownership of the wells and described land (or to our/my legal authority to represent an entity that has ownership of the described land), (I/we) indicate our understanding of the foregoing intentions and purposes of the Subdistrict, and respectfully request that the same be formed pursuant to applicable statutes by the District Court. The Subdistrict's water management plan will be monitored and updated to respond to changes in climatic or hydrologic conditions or new information from *bona fide* studies or models.

Name(s): _____

CONEJOS T-BONE RANCH, LLC

Signature _____



Date _____

4/26/16

Signature _____

Signature _____

Address 19033 COUNTY ROAD G; ANTONITO, CO 811200000

Parcel 598929100018: E1/2 29-33-10 TNA 320 (EX ALL M R R2500-567) R#3001132 R#5000301-2 R1000000001 as referenced on Book _____, Page _____ and/or Reception # 10000000 . (Conejos County) 320 total acres

Table A

WDID	Structure Name	Permit	Percent Responsibility	List Any Additional Well Owners
2205908	W2217 WELL NO 05	11511-R	0	

As the circulator of this petition, I attest that each of the signatories hereon was provided with a copy of the Subdistrict conceptual Plan of Water Management and a copy of the Subdistrict Petition for Establishment describing in greater detail the background and basis for the formation of the Subdistrict and that the signatories on this petition were subscribed before me voluntarily and with knowledge of the purposes for the formation of the Subdistrict

Printed Name of Circulator _____

Signature _____

Date _____

*The legally authorized representatives must execute petitions on behalf of Corporations, Limited Partnerships, LLC's, LLP's, etc. A person signing the petition on behalf of any Corporation, Limited Partnership, LLC, LLP, etc. must present an affidavit attesting to the approval of the petition by the entity's Board of Directors, President, CEO, or other authorized officer(s).

**This petition must be executed by all record owners of the described property. Petitions will be compared against the records on file with Conejos County and will be deemed valid only if the signatories exactly match the owners of record, as reflected by county records, and if the signers of the petition agree to be responsible for the above represented percentage of costs, fees and post-plan depletions from the well(s) identified in this petition. Percent responsibility can be amended by owner after Subdistrict formation with Board of Managers approval. If less than all of the record owners sign this petition, or if someone other than the record owner signs this petition, except as set forth above, the petition will be deemed invalid.

printed 4/14/2016

**PETITION
TO FORM SPECIAL IMPROVEMENT DISTRICT NO. 3
OF THE RIO GRANDE WATER CONSERVATION DISTRICT**

We the undersigned by our signatures affixed to this petition do hereby affirm and attest that:

1. (We/I) own an interest in real property that includes a well(s) used in whole or in part for irrigation, commercial or industrial purposes within the Conejos Response Area of the Rio Grande Decision Support System, or (we/I) represent owners of real property that includes a well(s) used in whole or in part for irrigation commercial or industrial purposes within the Conejos Response Area of the Rio Grande Decision Support System and (we/I) have the proper legal authority to sign this Petition on the owner's behalf.
2. (We/I) support the formation of Special Improvement District No. 3 and request that the District Court form the Special Improvement District pursuant to the attached Petition and general description of the *conceptual* Plan of Water Management to govern the Special Improvement District.
3. By (my/our) signature hereon (we/I) request that the Rio Grande Water Conservation District petition the District Court to form Special Improvement District No. 3 and include this property within Special Improvement District No.

Special Improvement District Purpose

The overall purpose of this Subdistrict is to provide a community-oriented water management alternative to individual augmentation plans or state-imposed regulations limiting the use of wells in Water Division No. 3. That is, to provide a mechanism through which a group of well users in the Conejos Response Area can work collaboratively to develop and implement a system of self-regulation using economic-based incentives and other management tools that promote responsible groundwater management and that remedies the injury to senior surface water rights that result from groundwater use from Subdistrict wells. The operation of the Plan will comply with the requirements of SB 04-222, codified at section 37-92-501(4), C.R.S. **The Subdistrict will be financed by service and user fees, and special assessments on property within the Subdistrict, and the lands petitioned herein will be benefited by the replacement of injurious depletions to senior water rights, as allowed by statute.** We understand that these service and user fees and special assessments on taxable property within the Subdistrict will be required in order to generate sufficient funds to meet the goals and objectives of the Subdistrict. These methods of financing are authorized by the signatures on this petition without further election, pending approval of the Subdistrict Board of Managers.

As a condition of participation, the Subdistrict will require acceptance of these and other nonmonetary limitations, including limitations on the diversion and use of groundwater, which may be imposed if the Board of Managers determines such limitations necessary to achieve one or more of the Plan objectives. By signing this petition the undersigned agree to accept these limitations if imposed.

In the event the Subdistrict is unable to achieve one or more of its objectives or comply with other court-imposed or state-imposed requirements, all Landowners may have limitations imposed on the use of their Subdistrict Wells for the diversion of groundwater, including complete curtailment of groundwater withdrawals, through administrative rules and regulations by the State of Colorado.


Participation in the Subdistrict is strictly voluntary. Once land is petitioned into the Subdistrict and the Subdistrict is duly formed by Court order, ***the land will remain in the Subdistrict for as long as the Subdistrict is in existence***, even in the event the land is sold or transferred after Subdistrict formation. The Subdistrict will remain in existence, unless dissolved by appropriate legal action, for so long as the Rio Grande Water Conservation District remains in existence. The conditions described above will run with the ownership of the property described in this Petition.

The legal description of the property that is the subject of this petition is described below. Wells within the proposed Subdistrict that are located on or having legal authority to apply groundwater to this property are listed in Table A.

Farm Plan # 300620

Petition No 598930400018

By (our/my) signature hereon, we attest to (our/my) ownership of the wells and described land (or to our/my legal authority to represent an entity that has ownership of the described land), (I/we) indicate our understanding of the foregoing intentions and purposes of the Subdistrict, and respectfully request that the same be formed pursuant to applicable statutes by the District Court. The Subdistrict's water management plan will be monitored and updated to respond to changes in climatic or hydrologic conditions or new information from *bona fide* studies or models.

Name(s): _____ Date _____
CONEJOS T-BONE RANCH, LLC Signature  4/20/16
 Signature _____
 Signature _____

Address 19033 COUNTY ROAD G; ANTONITO, CO 811200000

Parcel 598930400018: E1/2 E1/2 SE1/4 30-33-10 TNA 40 W1/2 E1/2 SE1/4 30- 33-10 TNA 40 E1/2 W1/2 SE1/4 30-33-10 TNA 40 as referenced on Book _____, Page _____ and/or Reception #1000000. (Conejos County) 448.27 total acres

Table A

WDID	Structure Name	Permit	Percent Responsibility	List Any Additional Well Owners
2205908	W2217 WELL NO 05	11511-R	100	

As the circulator of this petition, I attest that each of the signatories hereon was provided with a copy of the Subdistrict conceptual Plan of Water Management and a copy of the Subdistrict Petition for Establishment describing in greater detail the background and basis for the formation of the Subdistrict and that the signatories on this petition were subscribed before me voluntarily and with knowledge of the purposes for the formation of the Subdistrict

Printed Name of Circulator _____ Signature _____ Date _____

*The legally authorized representatives must execute petitions on behalf of Corporations, Limited Partnerships, LLC's, LLP's, etc. A person signing the petition on behalf of any Corporation, Limited Partnership, LLC, LLP, etc. must present an affidavit attesting to the approval of the petition by the entity's Board of Directors, President, CEO, or other authorized officer(s).

**This petition must be executed by all record owners of the described property. Petitions will be compared against the records on file with Conejos County and will be deemed valid only if the signatories exactly match the owners of record, as reflected by county records, and if the signers of the petition agree to be responsible for the above represented percentage of costs, fees and post-plan depletions from the well(s) identified in this petition. Percent responsibility can be amended by owner after Subdistrict formation with Board of Managers approval. If less than all of the record owners sign this petition, or if someone other than the record owner signs this petition, except as set forth above, the petition will be deemed invalid.

printed 4/14/2016

**PETITION
TO FORM SPECIAL IMPROVEMENT DISTRICT NO. 3
OF THE RIO GRANDE WATER CONSERVATION DISTRICT**

We the undersigned by our signatures affixed to this petition do hereby affirm and attest that:

1. (We/I) own an interest in real property that includes a well(s) used in whole or in part for irrigation, commercial or industrial purposes within the Conejos Response Area of the Rio Grande Decision Support System, or (we/I) represent owners of real property that includes a well(s) used in whole or in part for irrigation commercial or industrial purposes within the Conejos Response Area of the Rio Grande Decision Support System and (we/I) have the proper legal authority to sign this Petition on the owner's behalf.
2. (We/I) support the formation of Special Improvement District No. 3 and request that the District Court form the Special Improvement District pursuant to the attached Petition and general description of the *conceptual* Plan of Water Management to govern the Special Improvement District.
3. By (my/our) signature hereon (we/I) request that the Rio Grande Water Conservation District petition the District Court to form Special Improvement District No. 3 and include this property within Special Improvement District No.

Special Improvement District Purpose

The overall purpose of this Subdistrict is to provide a community-oriented water management alternative to individual augmentation plans or state-imposed regulations limiting the use of wells in Water Division No. 3. That is, to provide a mechanism through which a group of well users in the Conejos Response Area can work collaboratively to develop and implement a system of self-regulation using economic-based incentives and other management tools that promote responsible groundwater management and that remedies the injury to senior surface water rights that result from groundwater use from Subdistrict wells. The operation of the Plan will comply with the requirements of SB 04-222, codified at section 37-92-501(4), C.R.S. **The Subdistrict will be financed by service and user fees, and special assessments on property within the Subdistrict, and the lands petitioned herein will be benefited by the replacement of injurious depletions to senior water rights, as allowed by statute.** We understand that these service and user fees and special assessments on taxable property within the Subdistrict will be required in order to generate sufficient funds to meet the goals and objectives of the Subdistrict. These methods of financing are authorized by the signatures on this petition without further election, pending approval of the Subdistrict Board of Managers.

As a condition of participation, the Subdistrict will require acceptance of these and other nonmonetary limitations, including limitations on the diversion and use of groundwater, which may be imposed if the Board of Managers determines such limitations necessary to achieve one or more of the Plan objectives. By signing this petition the undersigned agree to accept these limitations if imposed.

In the event the Subdistrict is unable to achieve one or more of its objectives or comply with other court-imposed or state-imposed requirements, all Landowners may have limitations imposed on the use of their Subdistrict Wells for the diversion of groundwater, including complete curtailment of groundwater withdrawals, through administrative rules and regulations by the State of Colorado.

Participation in the Subdistrict is strictly voluntary. Once land is petitioned into the Subdistrict and the Subdistrict is duly formed by Court order, ***the land will remain in the Subdistrict for as long as the Subdistrict is in existence***, even in the event the land is sold or transferred after Subdistrict formation. The Subdistrict will remain in existence, unless dissolved by appropriate legal action, for so long as the Rio Grande Water Conservation District remains in existence. The conditions described above will run with the ownership of the property described in this Petition.

The legal description of the property that is the subject of this petition is described below. Wells within the proposed Subdistrict that are located on or having legal authority to apply groundwater to this property are listed in Table A.

Farm Plan # 300160

Petition No 598931300011

By (our/my) signature hereon, we attest to (our/my) ownership of the wells and described land (or to our/my legal authority to represent an entity that has ownership of the described land), (I/we) indicate our understanding of the foregoing intentions and purposes of the Subdistrict, and respectfully request that the same be formed pursuant to applicable statutes by the District Court. The Subdistrict's water management plan will be monitored and updated to respond to changes in climatic or hydrologic conditions or new information from *bona fide* studies or models.

Name(s): _____ Date _____
A QUARTER CIRCLE LAZY 5 Signature [Signature] 9-8-16
RANCH, LLC Signature _____
 Signature _____

Address 6925 COUNTY ROAD D.5; ANTONITO, CO 811209587

Parcel 598931300011: SW1/4 31-33-10 TNA 160 (LESS 2 A & 2.5 A M/L B352 P447, P872 B353 P389) B347 P271 R10000574, 653 & 689 as referenced on Book _____, Page _____ and/or Reception # 10000689 (Conejos County) 155.5 total acres

Table A

WDID	Structure Name	Permit	Percent Responsibility	List Any Additional Well Owners
2205052	W0088 WELL NO 01	6746-F	50	

As the circulator of this petition, I attest that each of the signatories hereon was provided with a copy of the Subdistrict conceptual Plan of Water Management and a copy of the Subdistrict Petition for Establishment describing in greater detail the background and basis for the formation of the Subdistrict and that the signatories on this petition were subscribed before me voluntarily and with knowledge of the purposes for the formation of the Subdistrict

Printed Name of Circulator _____ Signature _____ Date _____

*The legally authorized representatives must execute petitions on behalf of Corporations, Limited Partnerships, LLC's, LLP's, etc. A person signing the petition on behalf of any Corporation, Limited Partnership, LLC, LLP, etc. must present an affidavit attesting to the approval of the petition by the entity's Board of Directors, President, CEO, or other authorized officer(s).

**This petition must be executed by all record owners of the described property. Petitions will be compared against the records on file with Conejos County and will be deemed valid only if the signatories exactly match the owners of record, as reflected by county records, and if the signers of the petition agree to be responsible for the above represented percentage of costs, fees and post-plan depletions from the well(s) identified in this petition. Percent responsibility can be amended by owner after Subdistrict formation with Board of Managers approval. If less than all of the record owners sign this petition, or if someone other than the record owner signs this petition, except as set forth above, the petition will be deemed invalid.

printed 8/30/2016

**PETITION
TO FORM SPECIAL IMPROVEMENT DISTRICT NO. 3
OF THE RIO GRANDE WATER CONSERVATION DISTRICT**

We the undersigned by our signatures affixed to this petition do hereby affirm and attest that:

1. (We/I) own an interest in real property that includes a well(s) used in whole or in part for irrigation, commercial or industrial purposes within the Conejos Response Area of the Rio Grande Decision Support System, or (we/I) represent owners of real property that includes a well(s) used in whole or in part for irrigation commercial or industrial purposes within the Conejos Response Area of the Rio Grande Decision Support System and (we/I) have the proper legal authority to sign this Petition on the owner's behalf.
2. (We/I) support the formation of Special Improvement District No. 3 and request that the District Court form the Special Improvement District pursuant to the attached Petition and general description of the *conceptual* Plan of Water Management to govern the Special Improvement District.
3. By (my/our) signature hereon (we/I) request that the Rio Grande Water Conservation District petition the District Court to form Special Improvement District No. 3 and include this property within Special Improvement District No.

Special Improvement District Purpose

The overall purpose of this Subdistrict is to provide a community-oriented water management alternative to individual augmentation plans or state-imposed regulations limiting the use of wells in Water Division No. 3. That is, to provide a mechanism through which a group of well users in the Conejos Response Area can work collaboratively to develop and implement a system of self-regulation using economic-based incentives and other management tools that promote responsible groundwater management and that remedies the injury to senior surface water rights that result from groundwater use from Subdistrict wells. The operation of the Plan will comply with the requirements of SB 04-222, codified at section 37-92-501(4), C.R.S. **The Subdistrict will be financed by service and user fees, and special assessments on property within the Subdistrict, and the lands petitioned herein will be benefited by the replacement of injurious depletions to senior water rights, as allowed by statute.** We understand that these service and user fees and special assessments on taxable property within the Subdistrict will be required in order to generate sufficient funds to meet the goals and objectives of the Subdistrict. These methods of financing are authorized by the signatures on this petition without further election, pending approval of the Subdistrict Board of Managers.

As a condition of participation, the Subdistrict will require acceptance of these and other nonmonetary limitations, including limitations on the diversion and use of groundwater, which may be imposed if the Board of Managers determines such limitations necessary to achieve one or more of the Plan objectives. By signing this petition the undersigned agree to accept these limitations if imposed.

In the event the Subdistrict is unable to achieve one or more of its objectives or comply with other court-imposed or state-imposed requirements, all Landowners may have limitations imposed on the use of their Subdistrict Wells for the diversion of groundwater, including complete curtailment of groundwater withdrawals, through administrative rules and regulations by the State of Colorado.

Participation in the Subdistrict is strictly voluntary. Once land is petitioned into the Subdistrict and the Subdistrict is duly formed by Court order, ***the land will remain in the Subdistrict for as long as the Subdistrict is in existence***, even in the event the land is sold or transferred after Subdistrict formation. The Subdistrict will remain in existence, unless dissolved by appropriate legal action, for so long as the Rio Grande Water Conservation District remains in existence. The conditions described above will run with the ownership of the property described in this Petition.

The legal description of the property that is the subject of this petition is described below. Wells within the proposed Subdistrict that are located on or having legal authority to apply groundwater to this property are listed in Table A.

Farm Plan # 300160

Petition No 598931400015

By (our/my) signature hereon, we attest to (our/my) ownership of the wells and described land (or to our/my legal authority to represent an entity that has ownership of the described land), (I/we) indicate our understanding of the foregoing intentions and purposes of the Subdistrict, and respectfully request that the same be formed pursuant to applicable statutes by the District Court. The Subdistrict's water management plan will be monitored and updated to respond to changes in climatic or hydrologic conditions or new information from *bona fide* studies or models.

Name(s): _____ Date _____
ABEYTA AMOS ALEC Signature 9-8-16
 Signature _____
 Signature _____

Address 8800 COUNTY ROAD D.5; ANTONITO, CO 811209583

Parcel 598931400015: SE1/4 (LESS E1/2 NE1/4 SE 1/4) 31-33-10 TNA 140 R10000574 R13001266 as referenced on Book _____, Page _____ and/or Reception # 13001266 (Conejos County) 140 total acres

Table A

WDID	Structure Name	Permit	Percent Responsibility	List Any Additional Well Owners
2205052	W0088 WELL NO 01	6746-F	50	

As the circulator of this petition, I attest that each of the signatories hereon was provided with a copy of the Subdistrict conceptual Plan of Water Management and a copy of the Subdistrict Petition for Establishment describing in greater detail the background and basis for the formation of the Subdistrict and that the signatories on this petition were subscribed before me voluntarily and with knowledge of the purposes for the formation of the Subdistrict

Printed Name of Circulator _____ Signature _____ Date _____

*The legally authorized representatives must execute petitions on behalf of Corporations, Limited Partnerships, LLC's, LLP's, etc. A person signing the petition on behalf of any Corporation, Limited Partnership, LLC, LLP, etc. must present an affidavit attesting to the approval of the petition by the entity's Board of Directors, President, CEO, or other authorized officer(s).

**This petition must be executed by all record owners of the described property. Petitions will be compared against the records on file with Conejos County and will be deemed valid only if the signatories exactly match the owners of record, as reflected by county records, and if the signers of the petition agree to be responsible for the above represented percentage of costs, fees and post-plan depletions from the well(s) identified in this petition. Percent responsibility can be amended by owner after Subdistrict formation with Board of Managers approval. If less than all of the record owners sign this petition, or if someone other than the record owner signs this petition, except as set forth above, the petition will be deemed invalid.

printed 8/30/2016

**PETITION
TO FORM SPECIAL IMPROVEMENT DISTRICT NO. 3
OF THE RIO GRANDE WATER CONSERVATION DISTRICT**

We the undersigned by our signatures affixed to this petition do hereby affirm and attest that:

1. (We/I) own an interest in real property that includes a well(s) used in whole or in part for irrigation, commercial or industrial purposes within the Conejos Response Area of the Rio Grande Decision Support System, or (we/I) represent owners of real property that includes a well(s) used in whole or in part for irrigation commercial or industrial purposes within the Conejos Response Area of the Rio Grande Decision Support System and (we/I) have the proper legal authority to sign this Petition on the owner's behalf.
 2. (We/I) support the formation of Special Improvement District No. 3 and request that the District Court form the Special Improvement District pursuant to the attached Petition and general description of the *conceptual* Plan of Water Management to govern the Special Improvement District.
 3. By (my/our) signature hereon (we/I) request that the Rio Grande Water Conservation District petition the District Court to form Special Improvement District No. 3 and include this property within Special Improvement District No.
-

Special Improvement District Purpose

The overall purpose of this Subdistrict is to provide a community-oriented water management alternative to individual augmentation plans or state-imposed regulations limiting the use of wells in Water Division No. 3. That is, to provide a mechanism through which a group of well users in the Conejos Response Area can work collaboratively to develop and implement a system of self-regulation using economic-based incentives and other management tools that promote responsible groundwater management and that remedies the injury to senior surface water rights that result from groundwater use from Subdistrict wells. The operation of the Plan will comply with the requirements of SB 04-222, codified at section 37-92-501(4), C.R.S. **The Subdistrict will be financed by service and user fees, and special assessments on property within the Subdistrict, and the lands petitioned herein will be benefited by the replacement of injurious depletions to senior water rights, as allowed by statute.** We understand that these service and user fees and special assessments on taxable property within the Subdistrict will be required in order to generate sufficient funds to meet the goals and objectives of the Subdistrict. These methods of financing are authorized by the signatures on this petition without further election, pending approval of the Subdistrict Board of Managers.

As a condition of participation, the Subdistrict will require acceptance of these and other nonmonetary limitations, including limitations on the diversion and use of groundwater, which may be imposed if the Board of Managers determines such limitations necessary to achieve one or more of the Plan objectives. By signing this petition the undersigned agree to accept these limitations if imposed.

In the event the Subdistrict is unable to achieve one or more of its objectives or comply with other court-imposed or state-imposed requirements, all Landowners may have limitations imposed on the use of their Subdistrict Wells for the diversion of groundwater, including complete curtailment of groundwater withdrawals, through administrative rules and regulations by the State of Colorado.

Participation in the Subdistrict is strictly voluntary. Once land is petitioned into the Subdistrict and the Subdistrict is duly formed by Court order, ***the land will remain in the Subdistrict for as long as the Subdistrict is in existence***, even in the event the land is sold or transferred after Subdistrict formation. The Subdistrict will remain in existence, unless dissolved by appropriate legal action, for so long as the Rio Grande Water Conservation District remains in existence. The conditions described above will run with the ownership of the property described in this Petition.

The legal description of the property that is the subject of this petition is described below. Wells within the proposed Subdistrict that are located on or having legal authority to apply groundwater to this property are listed in Table A.

Farm Plan # 300150

Petition No 613106100004

By (our/my) signature hereon, we attest to (our/my) ownership of the wells and described land (or to our/my legal authority to represent an entity that has ownership of the described land), (I/we) indicate our understanding of the foregoing intentions and purposes of the Subdistrict, and respectfully request that the same be formed pursuant to applicable statutes by the District Court. The Subdistrict's water management plan will be monitored and updated to respond to changes in climatic or hydrologic conditions or new information from *bona fide* studies or models.

Name(s):	_____	Signature	_____	Date	_____
	<u>SALAZAR JOHN T</u>		<u>[Signature]</u>		<u>3-12-16</u>
	<u>SALAZAR MARY LOU</u>		<u>[Signature]</u>		<u>3/12/16</u>
		Signature	_____		_____

Address PO BOX 510; MANASSA, CO 811410510

Parcel 613106100004: 6-32-10 NW1/4 TNA 160 N1/2 N1/2 N1/2 SW1/4 TNA 20 N1/2 S1/2 N1/2 N1/2 SW1/4 TNA 10(EX 10.97A R#2598-2381-2393 as referenced on Book _____, Page _____ and/or Reception #259900-21. (Conejos County) 209.03 total acres

Table A

WDD	Structure Name	Permit	Percent Responsibility	List Any Additional Well Owners
2205063	W0145 WELL NO 02	10472-F	100	

As the circulator of this petition, I attest that each of the signatories hereon was provided with a copy of the Subdistrict conceptual Plan of Water Management and a copy of the Subdistrict Petition for Establishment describing in greater detail the background and basis for the formation of the Subdistrict and that the signatories on this petition were subscribed before me voluntarily and with knowledge of the purposes for the formation of the Subdistrict

Printed Name of Circulator	Signature	Date
----------------------------	-----------	------

*The legally authorized representatives must execute petitions on behalf of Corporations, Limited Partnerships, LLC's, LLP's, etc. A person signing the petition on behalf of any Corporation, Limited Partnership, LLC, LLP, etc. must present an affidavit attesting to the approval of the petition by the entity's Board of Directors, President, CEO, or other authorized officer(s).

**This petition must be executed by all record owners of the described property. Petitions will be compared against the records on file with Conejos County and will be deemed valid only if the signatories exactly match the owners of record, as reflected by county records, and if the signers of the petition agree to be responsible for the above represented percentage of costs, fees and post-plan depletions from the well(s) identified in this petition. Percent responsibility can be amended by owner after Subdistrict formation with Board of Managers approval. If less than all of the record owners sign this petition, or if someone other than the record owner signs this petition, except as set forth above, the petition will be deemed invalid.

printed 3/8/2016

**PETITION
TO FORM SPECIAL IMPROVEMENT DISTRICT NO. 3
OF THE RIO GRANDE WATER CONSERVATION DISTRICT**

We the undersigned by our signatures affixed to this petition do hereby affirm and attest that:

1. (We/I) own an interest in real property that includes a well(s) used in whole or in part for irrigation, commercial or industrial purposes within the Conejos Response Area of the Rio Grande Decision Support System, or (we/I) represent owners of real property that includes a well(s) used in whole or in part for irrigation commercial or industrial purposes within the Conejos Response Area of the Rio Grande Decision Support System and (we/I) have the proper legal authority to sign this Petition on the owner's behalf.
2. (We/I) support the formation of Special Improvement District No. 3 and request that the District Court form the Special Improvement District pursuant to the attached Petition and general description of the *conceptual* Plan of Water Management to govern the Special Improvement District.
3. By (my/our) signature hereon (we/I) request that the Rio Grande Water Conservation District petition the District Court to form Special Improvement District No. 3 and include this property within Special Improvement District No.

Special Improvement District Purpose

The overall purpose of this Subdistrict is to provide a community-oriented water management alternative to individual augmentation plans or state-imposed regulations limiting the use of wells in Water Division No. 3. That is, to provide a mechanism through which a group of well users in the Conejos Response Area can work collaboratively to develop and implement a system of self-regulation using economic-based incentives and other management tools that promote responsible groundwater management and that remedies the injury to senior surface water rights that result from groundwater use from Subdistrict wells. The operation of the Plan will comply with the requirements of SB 04-222, codified at section 37-92-501(4), C.R.S. **The Subdistrict will be financed by service and user fees, and special assessments on property within the Subdistrict, and the lands petitioned herein will be benefited by the replacement of injurious depletions to senior water rights, as allowed by statute.** We understand that these service and user fees and special assessments on taxable property within the Subdistrict will be required in order to generate sufficient funds to meet the goals and objectives of the Subdistrict. These methods of financing are authorized by the signatures on this petition without further election, pending approval of the Subdistrict Board of Managers.

As a condition of participation, the Subdistrict will require acceptance of these and other nonmonetary limitations, including limitations on the diversion and use of groundwater, which may be imposed if the Board of Managers determines such limitations necessary to achieve one or more of the Plan objectives. By signing this petition the undersigned agree to accept these limitations if imposed.

In the event the Subdistrict is unable to achieve one or more of its objectives or comply with other court-imposed or state-imposed requirements, all Landowners may have limitations imposed on the use of their Subdistrict Wells for the diversion of groundwater, including complete curtailment of groundwater withdrawals, through administrative rules and regulations by the State of Colorado.

Participation in the Subdistrict is strictly voluntary. Once land is petitioned into the Subdistrict and the Subdistrict is duly formed by Court order, ***the land will remain in the Subdistrict for as long as the Subdistrict is in existence***, even in the event the land is sold or transferred after Subdistrict formation. The Subdistrict will remain in existence, unless dissolved by appropriate legal action, for so long as the Rio Grande Water Conservation District remains in existence. The conditions described above will run with the ownership of the property described in this Petition.

The legal description of the property that is the subject of this petition is described below. Wells within the proposed Subdistrict that are located on or having legal authority to apply groundwater to this property are listed in Table A.

Farm Plan # 300170

Petition No 613301300004

By (our/my) signature hereon, we attest to (our/my) ownership of the wells and described land (or to our/my legal authority to represent an entity that has ownership of the described land), (I/we) indicate our understanding of the foregoing intentions and purposes of the Subdistrict, and respectfully request that the same be formed pursuant to applicable statutes by the District Court. The Subdistrict's water management plan will be monitored and updated to respond to changes in climatic or hydrologic conditions or new information from *bona fide* studies or models.

Name(s):	_____	Date
<u>SALAZAR LEROY J</u>	Signature <u><i>Leroy J. Salazar</i></u>	<u>4/18/16</u>
<u>SALAZAR MICHELLE L</u>	Signature <u><i>Michelle L. Salazar</i></u>	<u>4/18/16</u>
	Signature _____	_____

Address PO BOX 296; MANASSA, CO 811410296

Parcel 613301300004: TR IN FR SW1/4 36 & FR SE1/4 35-33-9 & NW1/4 & SW1/4 1-32-9 DES: COM AT W1/4 COR 36 TH S00*06'E 1979.54 FT as referenced on Book _____, Page _____ and/or Reception #1400112(e). (Conejos County) 319.29 total acres

Table A

WDID	Structure Name	Permit	Percent Responsibility	List Any Additional Well Owners
2205054	W0110 WELL NO 01	10471-F	100	_____
2205071	W0181 WELL NO 01	5107-F	100	_____

As the circulator of this petition, I attest that each of the signatories hereon was provided with a copy of the Subdistrict conceptual Plan of Water Management and a copy of the Subdistrict Petition for Establishment describing in greater detail the background and basis for the formation of the Subdistrict and that the signatories on this petition were subscribed before me voluntarily and with knowledge of the purposes for the formation of the Subdistrict

Printed Name of Circulator	Signature	Date
----------------------------	-----------	------

*The legally authorized representatives must execute petitions on behalf of Corporations, Limited Partnerships, LLC's, LLP's, etc. A person signing the petition on behalf of any Corporation, Limited Partnership, LLC, LLP, etc. must present an affidavit attesting to the approval of the petition by the entity's Board of Directors, President, CEO, or other authorized officer(s).

**This petition must be executed by all record owners of the described property. Petitions will be compared against the records on file with Conejos County and will be deemed valid only if the signatories exactly match the owners of record, as reflected by county records, and if the signers of the petition agree to be responsible for the above represented percentage of costs, fees and post-plan depletions from the well(s) identified in this petition. Percent responsibility can be amended by owner after Subdistrict formation with Board of Managers approval. If less than all of the record owners sign this petition, or if someone other than the record owner signs this petition, except as set forth above, the petition will be deemed invalid.

printed 4/18/2016

**PETITION
TO FORM SPECIAL IMPROVEMENT DISTRICT NO. 3
OF THE RIO GRANDE WATER CONSERVATION DISTRICT**

We the undersigned by our signatures affixed to this petition do hereby affirm and attest that:

1. (We/I) own an interest in real property that includes a well(s) used in whole or in part for irrigation, commercial or industrial purposes within the Conejos Response Area of the Rio Grande Decision Support System, or (we/I) represent owners of real property that includes a well(s) used in whole or in part for irrigation commercial or industrial purposes within the Conejos Response Area of the Rio Grande Decision Support System and (we/I) have the proper legal authority to sign this Petition on the owner's behalf.
2. (We/I) support the formation of Special Improvement District No. 3 and request that the District Court form the Special Improvement District pursuant to the attached Petition and general description of the *conceptual* Plan of Water Management to govern the Special Improvement District.
3. By (my/our) signature hereon (we/I) request that the Rio Grande Water Conservation District petition the District Court to form Special Improvement District No. 3 and include this property within Special Improvement District No.

Special Improvement District Purpose

The overall purpose of this Subdistrict is to provide a community-oriented water management alternative to individual augmentation plans or state-imposed regulations limiting the use of wells in Water Division No. 3. That is, to provide a mechanism through which a group of well users in the Conejos Response Area can work collaboratively to develop and implement a system of self-regulation using economic-based incentives and other management tools that promote responsible groundwater management and that remedies the injury to senior surface water rights that result from groundwater use from Subdistrict wells. The operation of the Plan will comply with the requirements of SB 04-222, codified at section 37-92-501(4), C.R.S. **The Subdistrict will be financed by service and user fees, and special assessments on property within the Subdistrict, and the lands petitioned herein will be benefited by the replacement of injurious depletions to senior water rights, as allowed by statute.** We understand that these service and user fees and special assessments on taxable property within the Subdistrict will be required in order to generate sufficient funds to meet the goals and objectives of the Subdistrict. These methods of financing are authorized by the signatures on this petition without further election, pending approval of the Subdistrict Board of Managers.

As a condition of participation, the Subdistrict will require acceptance of these and other nonmonetary limitations, including limitations on the diversion and use of groundwater, which may be imposed if the Board of Managers determines such limitations necessary to achieve one or more of the Plan objectives. By signing this petition the undersigned agree to accept these limitations if imposed.

In the event the Subdistrict is unable to achieve one or more of its objectives or comply with other court-imposed or state-imposed requirements, all Landowners may have limitations imposed on the use of their Subdistrict Wells for the diversion of groundwater, including complete curtailment of groundwater withdrawals, through administrative rules and regulations by the State of Colorado.

Participation in the Subdistrict is strictly voluntary. Once land is petitioned into the Subdistrict and the Subdistrict is duly formed by Court order, ***the land will remain in the Subdistrict for as long as the Subdistrict is in existence***, even in the event the land is sold or transferred after Subdistrict formation. The Subdistrict will remain in existence, unless dissolved by appropriate legal action, for so long as the Rio Grande Water Conservation District remains in existence. The conditions described above will run with the ownership of the property described in this Petition.

The legal description of the property that is the subject of this petition is described below. Wells within the proposed Subdistrict that are located on or having legal authority to apply groundwater to this property are listed in Table A.

Farm Plan # 300280

Petition No 613303100006

By (our/my) signature hereon, we attest to (our/my) ownership of the wells and described land (or to our/my legal authority to represent an entity that has ownership of the described land), (I/we) indicate our understanding of the foregoing intentions and purposes of the Subdistrict, and respectfully request that the same be formed pursuant to applicable statutes by the District Court. The Subdistrict's water management plan will be monitored and updated to respond to changes in climatic or hydrologic conditions or new information from *bona fide* studies or models.

Name(s): _____ Date _____
LOS HERMANOS LUCEROS, LLC Signature Melvin Luceros 3/20/16
 Signature _____
 Signature _____

Address PO BOX ¹⁵² ANTONITO, CO 81200183

Parcel 613303100006: E1/2 NW1/4 3-32-9 TNA 80 NE1/4 SW1/4 3-32-9 TNA 40 NW1/4 SE1/4 3-32-9 TNA 40 LOTS 1 & 2, S1/2 NE1/4 3-32 as referenced on Book _____, Page _____ and/or Reception # 201396. (Conejos County) 322.17 total acres

Table A

WDID	Structure Name	Permit	Percent Responsibility	List Any Additional Well Owners
2205112	W0397 WELL NO 01	11444-F	50	

As the circulator of this petition, I attest that each of the signatories hereon was provided with a copy of the Subdistrict conceptual Plan of Water Management and a copy of the Subdistrict Petition for Establishment describing in greater detail the background and basis for the formation of the Subdistrict and that the signatories on this petition were subscribed before me voluntarily and with knowledge of the purposes for the formation of the Subdistrict

Printed Name of Circulator _____ Signature _____ Date _____

*The legally authorized representatives must execute petitions on behalf of Corporations, Limited Partnerships, LLC's, LLP's, etc. A person signing the petition on behalf of any Corporation, Limited Partnership, LLC, LLP, etc. must present an affidavit attesting to the approval of the petition by the entity's Board of Directors, President, CEO, or other authorized officer(s).

**This petition must be executed by all record owners of the described property. Petitions will be compared against the records on file with Conejos County and will be deemed valid only if the signatories exactly match the owners of record, as reflected by county records, and if the signers of the petition agree to be responsible for the above represented percentage of costs, fees and post-plan depletions from the well(s) identified in this petition. Percent responsibility can be amended by owner after Subdistrict formation with Board of Managers approval. If less than all of the record owners sign this petition, or if someone other than the record owner signs this petition, except as set forth above, the petition will be deemed invalid.

printed 3/15/2016